Ontario Ministry of Transportation (MTO)

Contamination Overview Study - FINAL

Highway 400 – Highway 404 Link (Bradford Bypass

W.O. #19-2001

Prepared by:

AECOM Canada Ltd.
105 Commerce Valley Drive West, 7th Floor
Markham, ON L3T 7W3
Canada

T: 905.886.7022
F: 905.886.9494
www.aecom.com

Date: February 2020

Project #: 60601761

Distribution List

# Hard Copies	PDF Required	Association / Company Name
	✓	Ontario Ministry of Transportation (MTO)
	✓	AECOM Canada Ltd.

Statement of Qualifications and Limitations

The attached Report (the "Report") has been prepared by AECOM Canada Ltd. ("AECOM") for the benefit of the Client ("Client") in accordance with the agreement between AECOM and Client, including the scope of work detailed therein (the "Agreement").

The information, data, recommendations and conclusions contained in the Report (collectively, the "Information"):

- is subject to the scope, schedule, and other constraints and limitations in the Agreement and the qualifications contained in the Report (the "Limitations");
- represents AECOM's professional judgement in light of the Limitations and industry standards for the preparation of similar reports;
- may be based on information provided to AECOM which has not been independently verified;
- has not been updated since the date of issuance of the Report and its accuracy is limited to the time period and circumstances in which it was collected, processed, made or issued;
- must be read as a whole and sections thereof should not be read out of such context;
- was prepared for the specific purposes described in the Report and the Agreement; and
- in the case of subsurface, environmental or geotechnical conditions, may be based on limited testing and on the assumption that such conditions are uniform and not variable either geographically or over time.

AECOM shall be entitled to rely upon the accuracy and completeness of information that was provided to it and has no obligation to update such information. AECOM accepts no responsibility for any events or circumstances that may have occurred since the date on which the Report was prepared and, in the case of subsurface, environmental or geotechnical conditions, is not responsible for any variability in such conditions, geographically or over time.

AECOM agrees that the Report represents its professional judgement as described above and that the Information has been prepared for the specific purpose and use described in the Report and the Agreement, but AECOM makes no other representations, or any guarantees or warranties whatsoever, whether express or implied, with respect to the Report, the Information or any part thereof.

Without in any way limiting the generality of the foregoing, any estimates or opinions regarding probable construction costs or construction schedule provided by AECOM represent AECOM's professional judgement in light of its experience and the knowledge and information available to it at the time of preparation. Since AECOM has no control over market or economic conditions, prices for construction labour, equipment or materials or bidding procedures, AECOM, its directors, officers and employees are not able to, nor do they, make any representations, warranties or guarantees whatsoever, whether express or implied, with respect to such estimates or opinions, or their variance from actual construction costs or schedules, and accept no responsibility for any loss or damage arising therefrom or in any way related thereto. Persons relying on such estimates or opinions do so at their own risk.

Except (1) as agreed to in writing by AECOM and Client; (2) as required by-law; or (3) to the extent used by governmental reviewing agencies for the purpose of obtaining permits or approvals, the Report and the Information may be used and relied upon only by Client.

AECOM accepts no responsibility, and denies any liability whatsoever, to parties other than Client who may obtain access to the Report or the Information for any injury, loss or damage suffered by such parties arising from their use of, reliance upon, or decisions or actions based on the Report or any of the Information ("improper use of the Report"), except to the extent those parties have obtained the prior written consent of AECOM to use and rely upon the Report and the Information. Any injury, loss or damages arising from improper use of the Report shall be borne by the party making such use.

This Statement of Qualifications and Limitations is attached to and forms part of the Report and any use of the Report is subject to the terms hereof.

AECOM: 2015-04-13
© 2009-2015 AECOM Canada Ltd. All Rights Reserved.

Authors

Report Prepared By:

<Original Signed By>

Ali Sultan, EIT
Environmental EIT, Environment

Report Reviewed By:

<Original Signed By>

Chloe Zhang, M.A.Sc., P.Geo.
Environmental
Geoscientist/Hydrogeologist Project
Manager, Environmental

<Original Signed By>

Sergiy Tchernikov, M.Sc., P.Geo.
Senior Environmental
Scientist/Hydrogeologist
Senior Project Manager

Executive Summary

The Ontario Ministry of Transportation (MTO) completed a route planning study for the "*Highway 400 – Highway 404 Extension Link (Bradford Bypass) W.P. 377-90-00*" (December 1997), and a subsequent Environmental Assessment and Recommended Plan were approved in 2002. The MTO has retained AECOM Canada Ltd. (AECOM) to undertake preparatory work for the upcoming re-initiation of design activity for the Bradford Bypass, which will be completed to a Preliminary Design level of detail. A Contamination Overview Study (COS) is part of this assignment.

The COS has been conducted in accordance with the proposed workplan (prepared by AECOM and approved by MTO) entitled "*Assignment #: 2018-E-0028 – Work Item 001 - Bradford Bypass Retainer*", dated November 6, 2019. The objective of this COS is to identify and review properties / areas within the study area with actual or potential site contamination that may impact future highway design and to identify appropriate future environmental work and mitigation measures to be implemented during the Preliminary Design, Detail Design and construction phases of the project.

The COS study area includes the 16.2 km route planned for the Bradford Bypass starting from Highway 400 in the Town of Bradford West Gwillimbury to Highway 404 in the Town of East Gwillimbury and includes lands within a 500 m buffer on either side of the Bradford Bypass Right-of-Way (ROW). The study area location and limits are presented in **Figure 1**.

A team of contaminant specialists from AECOM have reviewed available data (i.e., land use, environmental databases, aerial photographs and fire insurance plans) to analyze and identify known or potential contaminated sites. It should be noted that neither a site reconnaissance of the study area, nor interviews with property owners or occupants were undertaken as part of this assignment as per approved workplan. Therefore, the desktop review COS involved a records review, interpretation and assessment of collected data and compilation of the information into a comprehensive written report.

The land use within the study area is predominantly agricultural and undeveloped with a few small towns (with residential and commercial uses) and an industrial area west of Holland River. For identification purposes, land parcels were referenced by their Parcel Identifier (PID) number as per the dataset provided to AECOM.

Based on the records review, 29 properties/facilities (37 land parcels, note one (1) facility may contain multiple parcels of land) within the study area were identified as having a "high" potential for environmental contamination, while 14 properties/facilities (15 land parcels) were identified as having "medium" potential for environmental contamination. In addition, six (6) significant spill locations were also identified as having a "high" potential to impact the soil and groundwater quality within the study area. The proposed Bradford Bypass ROW will intercept four properties/facilities rated as having "high" potential for contamination and three properties rated as having "medium" potential for contamination. The contamination potential ratings for the properties within the study area and significant spill locations are depicted on **Figure 2, Maps 1 to 7**.

Further environmental studies / investigations of those "high" and "medium" properties directly impacted by construction of the Bradford Bypass would be recommended to confirm the environmental conditions on those lands in support of property acquisition, environmental due diligence, road construction and management of surplus / excess soil / materials. These studies / investigations may include Phase One Environmental Site Assessments (ESAs) and Phase Two ESAs. If contamination is identified, mitigation measures may need to be developed and implemented which may include environmental site clean-up / remediation and/or risk assessment.

This Executive Summary is not intended to be a "stand-alone" document, but a summary of our findings as described in the following report. It is intended to be used in conjunction with the scope of services and limitations described therein.

Table of Contents

page

1. Introduction 1
1.1 Project Objective and Scope of Work 1
1.2 Location and Study Area Limits 1
1.3 Methodology 3
1.3.1 High Potential Properties 3
1.3.2 Medium Potential Properties 4
1.3.3 Low Potential Properties 4
1.3.4 Road Salt Application and Vehicular Traffic 4

2. Physical Settings 5
2.1 Physiography, Topography and Drainage 5
2.2 Geology and Hydrogeology 5
2.3 Significant Natural Features and Site Sensitivity 6
2.4 Contaminant Mobility 7
2.5 Significance of Mobility within the Study Area 7

3. Records Review 8
3.1 Ministry of the Environment and Climate Change Records 8
3.1.1 MECP Well Records 8
3.2 Technical Standards and Safety Authority (TSSA) 9
3.3 Aerial Photographs 9
3.4 Fire Insurance Plans 10
3.5 City Directories 11
3.6 ERIS Database Search 11
3.6.1 Waste Generation, Manufacturing Facilities and Chemical Usage 12
3.6.2 Spills/Accidental Releases in HINC/INC/PINC/NATES/NEES/SPL Databases 13

4. Key Findings and Recommendations 14

5. Limiting Conditions 16

6. References 29

List of Figures

Figure 1. Study Area 2

List of Tables

Table 1. Summary of TSSA's List of Properties with and without Petroleum Storage Tank Facilities 17
Table 2. ERIS Report Summary 18
Table 3. Significant Spill Records of Concern 20
Table 4. High Potential for Contamination Properties 21
Table 5. Medium Potential for Contamination Properties 24
Table 6. Unplottable High-Risk ERIS Records 25
Table 7. List of MECP's Potentially Contaminating Activities 27

Appendices

Appendix A. Contamination Potential Ratings
Appendix B. TSSA Correspondence
Appendix C. Aerial Photographs
Appendix D. Fire Insurance Plans
Appendix E. City Directories
Appendix F. ERIS Report

1. Introduction

The Ontario Ministry of Transportation (MTO) completed a route planning study for the "*Highway 400 – Highway 404 Extension Link (Bradford Bypass) W.P. 377-90-00*" (December 1997) and a subsequent Environmental Assessment and Recommended Plan were approved in 2002. The MTO has retained AECOM Canada Ltd. (AECOM) to undertake preparatory work for the upcoming re-initiation of design activity for the Bradford Bypass, which will be completed to a Preliminary Design level of detail. A Contamination Overview Study (COS) is part of this assignment. The study area location is presented in **Figure 1**.

1.1 Project Objective and Scope of Work

The objective of this COS is to identify and review properties / areas within the study area with actual or potential site contamination that may impact future highway design; and, to identify appropriate future environmental work and mitigation measures to be implemented during the Preliminary Design, Detail Design and construction phases of the project.

The COS has been conducted in accordance with the proposed workplan (prepared by AECOM and approved by MTO) entitled "*Assignment #: 2018-E-0028 – Work Item 001 - Bradford Bypass Retainer*", dated November 6, 2019. The scope of work for this study generally follows the MTO's *Environmental Standards and Practices User Guide* dated December 2006 (the User Guide). The purpose of the User Guide is to provide guidance for managing environmental impacts of properties involved in transportation project design. It should be noted that a site reconnaissance of the study area, as outlined by the User Guide, is not part of this assignment as per the proposed/approved workplan. A windshield survey of the study area was not conducted.

The scope of work for the COS included: research into the site history through the review of available aerial photographs, regulatory agency databases, municipal official plans, and available environmental reports / documents. The COS did not include a reconnaissance of the study area and/or interviews with property owners or occupants.

1.2 Location and Study Area Limits

The Bradford Bypass connects Highway 400 in the Town of Bradford West Gwillimbury easterly to Highway 404 in the Town of East Gwillimbury. The study area consists of the 16.2 km proposed route for Bradford Bypass (Highway 404 to Highway 400 Link) starting from Highway 400 easterly to Highway 404 and includes the lands within a 500 m buffer on either side of the proposed Bradford Bypass Right-of-Way (ROW). As part of this retainer assignment, an alignment shift based on design refinements was implemented by AECOM and constitutes the Recommended Plan. The western section of the study area is located in the County of Simcoe (Simcoe County), while the eastern section of the study area is located in Regional Municipality of York (York Region), Ontario.

The proposed Bradford Bypass ROW and study area limits are shown in **Figure 1**.

Lake Simcoe

REGIONAL MUNICIPALITY OF YORK

COUNTY OF SIMCOE

SIDERD 20

RAVENSHOE RD

WOODBINE AVE

HOLBORN RD

404

Holland River

Holland River East Branch

Silver Lakes Golf & Country Club

Albert's Marina

QUEENSVILLE SIDERD

LESLIE ST

SIDEROAD 10

YONGE ST

400

LINE 9

LINE 8

PROFESSOR DAY DR

BARRIE ST

HOLLAND ST W

HOLLAND LANDING RD

2ND CON RD

YONGE ST

COUNTY RD 88

LINE 6

SIMCOE RD

DUFFERIN ST

BATHURST ST

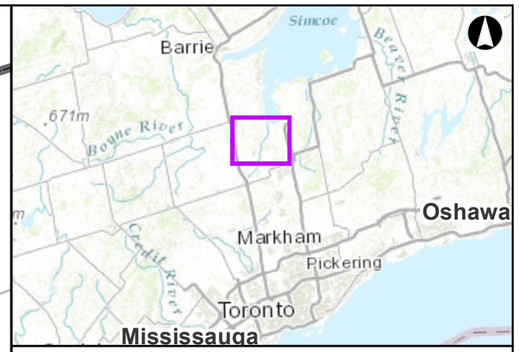

Legend

- Highway 400 - Highway 404 Link (Bradford Bypass) Alignment
- Highway 400 - Highway 404 Link (Bradford Bypass) Right of Way
- Study Area
- Rail

Roads

- Provincial Highway
- Other
- Municipality Boundary
- Waterbody

0 0.5 1 2 3
Kilometers

Highway 400 - Highway 404 Link (Bradford Bypass)

Study Area

Jan 2020	1:52,000 * when printed 11"x17"	Datum: NAD 1983 UTM Zone 17N Source: Imagery Sources: Esri, HERE, Garmin, Intermap, increment P Corp., GEBCO, USGS, FAO, NPS, NRCAN, GeoBase, IGN,
	V: Study Area	
AECOM		**Figure 1**

This drawing has been prepared for the use of AECOM's client and may not be used, reproduced or relied upon by third parties, except as agreed by AECOM and its client, as required by law or for use by governmental reviewing agencies. AECOM accepts no responsibility, and denies any liability whatsoever, to any party that modifies this drawing without AECOM's express written consent.

Map location: L:\Legacy\CA\KCN\TPO\10ala\Projects\60160761 Bradford Bypass\600-CAD_GIS\320-929\GIS-Graphics\Design\01_Reports\terrestrial\MXD-Bradford-StudyArea_20191217.mxd
Date Saved: 2/5/2020 1:37:10 PM, User Name: ccarmichael

1.3 Methodology

The study area includes the 16.2 km route planned for Highway 404 - Highway 400 Link (Bradford Bypass) extending easterly from Highway 400 to Highway 404 and includes the lands within a 500 m buffer on either side of the Bradford Bypass Right-of-Way (ROW).

A team of contaminant specialists from AECOM have reviewed available data (i.e., land use, environmental databases, aerial photographs and fire insurance plans) to analyze and identify known or potential contaminated sites. Based on the information collected, data was further analyzed to evaluate the relative potential for and severity of contamination. Ratings of “high”, “medium” or “low” potential for contamination have been applied to the properties within the study area.

The assignment of ratings was based on the land use, the potential likelihood and severity of contamination, and estimate of relative risk. The contamination potential ratings for the properties within or partially within the study area are illustrated in **Appendix A**. Additional discussion of the risk potential is described below.

1.3.1 High Potential Properties

Properties where land uses consist of both current and historical industrial use, waste disposal sites and waste transfer sites are at a greater risk of having an environmental impact to the properties. The extent of contamination is generally more severe due to the industrial processes and materials involved. Potential environmental impacts related to waste disposal sites, landfills and dumps may extend to neighbouring properties if the containment fails or was not properly constructed. Some commercial operations, such as dry cleaners, vehicle and equipment repair, automobile wrecking yards or fuel service stations are also considered “high” risk. Certain agricultural properties, such as historical orchards are also considered high risk.

According to a survey conducted by Agriculture and Agri-Food Canada, elevated levels of pesticides including lead and arsenic, were found on some orchards in Ontario in the early 1970s from the historical use of lead arsenate and calcium arsenate (http://res2.agr.gc.ca/publications/hs/chap9_2_e.htm, accessed July 2014). Therefore, properties that were historically used for orchards are rated as having a “high” potential for contamination. However, the lead and arsenic typically remain within the orchard limits and leach less than 30 cm below the ground surface (Peryea Francis J., Historical Use of Lead Arsenate Insecticides, Resulting Soil Contamination and Implications for Soil Remediation, Proceedings 16th World Congress of Soil Science, Montpellier, France. 20-26 Aug. 1998. Scientific registration no: 274 Symposium no: 25). Therefore, the concern over environmental impacts from orchard use does not extend beyond the orchard themselves.

Soil contamination may also exist within the railway corridor beneath and or adjacent to railway tracks as railways are often developed on poor quality fill and ballast material in addition to railway ties being impregnated with creosote.

In addition, properties with visible transformers, potential fill material of unknown quality, and where significant spills were reported were also considered as properties with a “high” potential for contamination.

The Ministry of Environment, Conservation and Parks (MECP) has also prepared a list of processes and operations that historically posed a higher risk of environmental impact, referred to as “potentially contaminating activity” (PCAs) as listed in Table 2 of Schedule D of O. Reg. 153/04, and attached as **Table 7,** at the end of this report. These PCAs must be identified and evaluated when preparing Phase I ESAs for filing Record of Site Conditions. In general, these PCAs are considered to represent “high” potential for contamination, unless other information supports assigning a lower risk.

1.3.2 Medium Potential Properties

Properties where land uses consist of commercial use (with no evidence of “high” potential contaminating activities such as fuel / chemical storage tanks), light industrial businesses (such as shipping and receiving operations and light assembly); and vehicle and equipment storage are given a relatively moderate risk rating of “medium”. Similarly, institutional facilities such as churches, public schools nursing homes and community centres may have used or stored larger quantities of chemical including heating oil and are ranked as “medium”, unless specific sources of information suggest that they have “high” or “low” potential.

1.3.3 Low Potential Properties

Properties where land uses consist of open space, residential, or agricultural areas that are not suspected of using / generating chemical compounds harmful to the environment or human health have lower risk.

A major portion of the study area crosses agricultural lands. In general, the potential for contamination on agricultural properties, except for orchards, are relatively low and mostly related to historic leaking from aboveground fuel storage tanks (ASTs) or on-site equipment repair. In addition, certain pesticides and fertilizers used on these agricultural lands can accumulate in the environment and remain for long periods of time. These contaminants can be transported through surface water runoff, wind and dust generation, and groundwater; and therefore, represent a potential for contamination. Although the concentrations and extents of these contaminants are usually not sufficient to affect roadway design, the presence of contaminants may cause local impacts that require management during roadway construction.

1.3.4 Road Salt Application and Vehicular Traffic

In addition to property specific contamination, based primarily on land use activities discussed above, there may also be regional potential contamination issues within the study area.

Road salts (predominantly sodium chloride) are used as de-icing and anti-icing chemicals for winter road maintenance. These salts can enter the surface water, soil and groundwater resulting in local or widespread impacts. Since some portions of COS study area are along the Highway 400 and Highway 404, major roadways such as Yonge Street, Leslie Street, industrial areas on Artesian Industrial Parkway, and near commercial properties with large parking lots, road salt contamination in proximity to the highways and parking lots represents a potential for contamination which may require off-site disposal of impacted soil and may limit options for soil disposal.

2. Physical Settings

2.1 Physiography, Topography and Drainage

According to the Physiography of Southern Ontario (Chapman and Putnam, 1984) and "Map 2226-Physiography of South Central Southern Ontario" (Ontario Ministry of Natural Resources (OMNR), 1972), the study area is located within three (3) physiographic regions. The majority of the study area is located within the Simcoe Low Lands and Schomberg Clay Plains, with a small section of western part of the study area (near Highway 400) being situated in the Peterborough Drumlin Field. The study area within Simcoe Low lands and Schomberg Clay Plains mainly consists of clay plains (drumlinized), while sand plains are observed in a limited area east of Holland River. Organic deposits of peat and muck are present along the valley of Holland River. The Peterborough Drumlin Field within the study area (i.e. a limited section at the west end of the study area in the vicinity of Highway 400) consists of drumlinized Till Plains.

According to the topographic map for the area (http://atlas.gc.ca/site/english/toporama/, accessed December 6, 2019), the ground surface within the study area is generally undulating with a downward gradient from the surrounding areas (east and west) to the Holland River. The ground elevations within the study area ranged from approximately 217 m above mean sea level (masl) (close to Holland River) to greater than 290 m masl (east end of the study area).

The majority of the study area is situated within the East Holland River and West Holland River watersheds, which falls under the jurisdiction of the Lake Simcoe Region Conservation Authority (LSRCA). A very limited area at the northwest corner the study area is located within the Innisfil Creek watershed, which falls under the jurisdiction of the Nottawasaga Valley Conservation Authority (NVCA). The majority of the study area is located within the Lake Simcoe and Couchiching/Black River Source Protection Area (SPA), while the limited area at the northwest corner is located within the Nottawasaga Valley SPA. Holland Creek and Holland Creek East Branch run across the central section of the study area in a south to north direction.

Based on the groundwater elevation table map covering the study area created as part of the Approved Source Protection Assessment Report for the Lake Simcoe and Couchiching/Black River SPA (January 19, 2015) (the Assessment Report), the regional groundwater flow is northerly towards the Cook's Bay and Lake Simcoe. Locally, surface water runoff and groundwater flow are influenced by ground surface topography, flowing from elevated areas to the valleys of the Holland River and Holland River East Branch.

2.2 Geology and Hydrogeology

According to the "Quaternary Geology of Ontario, Southern Sheet" (Ontario Geological Survey, Map 2556, Scale 1:1,000,000), the quaternary deposit is primarily Glaciolacustrine deposits of sand and gravel (nearshore and beach deposits) in the eastern section of the study area (east of Holland River and its East Branch). Sandy silt to silt deposits (Newmarket till, Simcoe lobe) are observed in the western section (west of Holland River) and eastern end of the study area. Glaciolacustrine deposits of silt and clay (basin and quiet water deposits) are present in limited areas along Yonge Street and at the west end of the study area in the vicinity of Highway 400. Organic soils of peat, muck and marl are present in a very limited area along the northern study area boundary at 2nd Concession Road.

According to the "Bedrock Geology of Ontario, Southern Sheet" (Ontario Geological Survey's, Ministry of Northern Development and Mines, Map 2544) and available MECP well records, underlying the overburden deposits within the study area is limestone, dolostone, shale, arkose and sandstone of the Bass Islands Formation.

A review of the MECP well records for the study area indicates that the overburden deposits underlying the west section (west of Holland River) and eastern end of the study area include glacial till deposits consisting primarily of clay and silt. Discontinued sand and gravel layers are observed in the extensive till deposits. Coarse-textured sand (with gravel) are present in the section of the study area along the valleys and east of Holland River/Holland River East Branch. Underlying the overburden deposits is shale, limestone and/or dolostone bedrock. Based on the well records, the overburden thickness or depth to bedrock in the vicinity of the study area range from approximately 22.8 m to 126.8 m.

A shallow overburden aquifer is observed within the sand deposits close to the ground surface or at a shallow depth within the fine textured till deposit. Approximately 40% of the existing water wells within the study area, as identified by the MECP well records, are dependent on the shallow overburden aquifer. Deep overburden aquifers are present in the sand and gravel layers at greater depths; approximately 40% of the existing wells draw water from the deep overburden aquifers. A bedrock aquifer is present in weathered shale/limestone bedrock at the overburden and bedrock interface; approximately 15% of the water wells obtain water from this overburden/bedrock interface aquifer.

The study area is located within the Simcoe County and York Region. Potable water in rural areas is dependent on private well water, while potable water in urban areas is municipally serviced with water obtained from a combination of well water and surface water sources. According to the MECP well records, a large number of private water wells were identified within the study area. There are no municipal supply wells located within the study area limit.

For additional information related to the geology and hydrogeological conditions, refer to the Groundwater Existing Conditions Study Report (W.O. #19-2001, 2020), under separate cover.

2.3 Significant Natural Features and Site Sensitivity

According to the natural heritage information available from the Ministry of Natural Resources and Forestry (MNRF) website (Make a Map, Natural Heritage Areas, accessed December 6, 2019), the central section of the study area in the vicinity of Holland River and Holland River East Branch is situated within the Greenbelt Plan Designation Area; the same area is also classified as "Natural Heritage System". The tip of an Area of Natural and Scientific Interest (ANSI) (Holland River Marsh) touches the northern boundary of the study area close to Holland River East Branch. Provincially Significant Wetlands (PSWs) are observed along the Holland River and Holland River East Branch that cross the study area. Unevaluated wetlands are seen throughout the study area, with the majority of them being situated in the central section of the study area. In addition, the study area from Holland River East Branch to 2nd Concession Road is located within the Speciality Crop area for Holland Marsh. The study area is not located within the Niagara Escarpment Plan (NEP) or Oak Ridges Moraine Conservation Plan (ORM) areas.

No other significant information in relation to significant natural features was obtained, except for those described above, from the review of Official Plan for York Region (Map 3: Environmentally Significant Areas and Areas of Natural and Scientific Interests), interactive maps for Simcoe County, Bradford West Gwillimbury and East Gwillimbury Official Plans.

For additional information related to key natural areas, refer to the Terrestrial Ecosystem Existing Conditions Report (W.O. #19-2001, 2020) and the Land Use Factors Existing Conditions Report (W.O. #19-2001, 2020), under separate cover.

2.4 Contaminant Mobility

Contaminants on or in the soils may move within and beyond the COS study area through several different pathways. The soils themselves retain contaminants through adsorption. The movement of contaminants from soil occurs through evaporation and dust generation, intake into plants through their roots, and by flushing or dissolution into water seeping into the soil. Water transport of chemicals may result in contamination of surface water bodies through surface water drainage, and by way of groundwater aquifers. In general, contaminant mobility will be greatest when:

- Overburden deposits consist of sand and gravel, or other permeable deposits;
- Fractured bedrock is located at or near the surface, or is overlain by a thin layer of permeable deposits;
- Distance to surface watercourses is less than 30 m;
- Water table is less than 5 m; and
- Preferential flow pathways (e.g., utility trenches, tree roots, ditches) exist in the soils above the water table.

2.5 Significance of Mobility within the Study Area

As described in **Section 2.2**, the quaternary geology in the study area consists of glaciolacustrine deposits of silt, clay, sand and gravel with thickness ranging from approximately 22.8 m to 126.8 m, underlain by shale, limestone and/or dolostone bedrock. Heterogeneities may exist in the overburden that will inhibit or allow the lateral / vertical movement of contaminants and time for natural attenuation will vary. Gravel and sand deposits will increase the movement of contamination within the overburden due to higher permeability, compared to other soils with lower permeability.

3. Records Review

3.1 Ministry of the Environment and Climate Change Records

The MECP may have files of an environmental nature on any property in the COS study area. A COS does not include a request under the MECP's *Freedom of Information & Protection of Privacy Act* (FOIPPA). The specific addresses and owners of the properties have not been identified, and AECOM was not provided with authorization by the owners or occupants to conduct the file search. Also, due to the time it takes to obtain information under the MECP's FOIPPA, which can range from several months to a year, responses are not considered readily available. Therefore, individual requests for information were not submitted. AECOM retained Environmental Risk Information Services (ERIS) to provide information from provincial and federal regulatory databases (see **Section 3.6** for details).

3.1.1 MECP Well Records

The study area is located within the Simcoe County and York Region. Potable water in the rural areas is dependent on private well water, while potable water in urban areas is municipally serviced with water obtained from a combination of well water and surface water sources.

According to the MECP well records, there are 183 existing water supply wells within the study area. Out of these 180 water wells records, 151 water wells terminated in overburden soil, 24 water wells terminated in bedrock, and eight (8) water wells records have unknown well type. In addition, eight (8) groundwater observation wells were identified within the study area limits. A summary of the key information obtained from the MECP well records for the existing water wells within the study area is provided in **Appendix A**.

A summary of the 183 "Primary Water Use" for the existing water wells is provided below:

- Domestic, 158 wells;
- Livestock, 15 wells;
- Commercial, six (6) wells;
- Industrial, three (3) wells; and
- Municipal: one (1) well (MECP Well ID# 5726435). A review of the Source Protection Assessment Report and the Source Protection Information Atlas of MECP did not identify a municipal well and its related wellhead protection areas (WHPA) at the mapped location. Based on the email communications with the Town of West Gwillimbury (the Town), a former municipal well at this location was decommissioned; there is an excising well in the area which is being used for monitoring purposes.

The Environmental Assessment Report for the Highway 400 – Highway 404 Extension Link (Bradford Bypass) (W.P. 377-90-00), dated December 2017 (the 1997 EA), indicated "the Link will pass by the recently -opened municipal water well near the Holland River in Bradford", which referred to this former municipal well at this location. The municipal water well located within the study area, as confirmed by the Source Protection Information Atlas (accessed December 2019) and the Town, was decommissioned.

Details of the water wells present within the study area is provided in the *Groundwater Existing Conditions Study Report* (AECOM, 2019) under separate cover.

3.2 Technical Standards and Safety Authority (TSSA)

Technical Standards and Safety Authority (TSSA) Fuels Safety Division was requested in December 2019 to search their database for registered fuel storage tanks for selected properties within the study area. Selected properties were based on a review of the historical information and included industrial and commercial properties that may have a potential for the presence of a fuel storage tank. A response in December 2019 indicated that none of the selected properties had fuel storage; a summary of the records is provided in **Table 1**. Copies of the correspondences are attached as **Appendix A**. Additionally, AECOM retained ERIS to provide information from additional fuel storage databases which covered the entire study area (see **Section 3.6** for details).

3.3 Aerial Photographs

AECOM reviewed historical aerial photographs available for the study area for the years 1954, 1969, 1976, 1981, 1995 and 2015 obtained from ERIS. In addition, aerial photographs dated 2004, 2005, 2006, 2009, 2010, 2011, 2012, 2013, 2014, 2015, 2016, 2017 and 2018 obtained from Google Earth were also review. Copies of aerial photographs from ERIS are provided in **Appendix B.** Images from Google Earth were not presented due to copyright.

The aerial photograph review was conducted primarily to verify the historical land uses and to help identify the likelihood of recognizable environmental conditions in connection with the subject properties. Major features such as buildings, parking areas, and large aboveground storage tanks (ASTs) may be readily distinguishable on aerial photographs; however, actual activities on specific properties may not be positively identified due to the quality and relatively small scale of the aerial photographs.

For easy identification of the referenced properties the Parcel ID #'s have been used and are shown on **Figures 2, Maps 1 to 7.**

The 1954 aerial photograph indicate that the study area consisted of a mixture of undeveloped and agricultural lands at that time with local roads visible connecting the properties. Highway 11, located south (outside) of the study area, is visible. Canadian National Railway track (PID: 588 and PID:1530) located approximately 175 m east of Artesian Industrial Parkway is also visible close to Holland River. Residential properties are visible northwest of Highway 11, and along Leslie Street to the south of the proposed Bradford Bypass.

By 1969, some residential properties can be seen on the west side of the Holland River East Branch. Development of Albert's Marina (Parcel ID: 1699) can be seen along the Holland River East Branch. No other changes are visible.

The 1976 aerial photograph identified an increase in residential dwellings along Barrie Street and Highway 11. Development of Holland River Marina (Parcel ID:1693) can be seen along the Holland River East Branch.

The 1981 aerial photograph indicated further increase in residential development around west of Holland River. The beginning of the development of the western portion of the study area with residential dwellings, commercial areas and greenspace was also observed in the 1981 aerials photograph. Developed farm/agricultural land at 21360 Bathurst Street (PID 101) is also visible in the aerial photograph.

The 1995 aerial photograph depicted the development of the industrial area along Artesian Industrial Parkway, Industrial Road, and Dissette Street. Development of 3001 Yong Street (Parcel ID: 172) as a commercial property can be seen in the photograph. Silver Lakes Golf and Country Club (Parcel ID: 76) located east of Albert's Marina is also visible in the 1995 aerial Photograph. Property at 21360 Bathurst Street (PID 101) is visible as farm land. Additional residential dwellings can be seen around Holland River East Branch in region of York.

The 2004 aerial photograph indicated a development of another marina (currently Skippy Marina, Parcel ID: 62, 2059), south of Silver Lakes Golf and Country Club. Increase in industrial/commercial properties can be observed on Line 8, Sideroad 10, Artesian Industrial Parkway, and Industrial Road. Commercial properties are also visible on 300 Barrie Street (Parcel ID: 931) and 305 Barrie Street (Parcel ID: 1350). The development of a new marina in 2004 reflects a change in land use within the study area since the 1997 EA, which may adversely affect the soil and groundwater quality in the area. Based on the distance of this new marina to the proposed Bradford Bypass ROW, approximately 250 m, the potential environmental impacts from the new marina to the highway project is unlikely.

The 2005, 2006, 2009, 2010, 2011, 2012, 2013 aerial photographs identified an increase in residential dwellings west of Barrie Street, within the study area. Demolition of the commercial property at 300 Barrie Street can be seen in Street View photographs and aerial photos from the year 2011.

A review of the 2014, 2015, 2016, 2017 and 2018 aerial photographs, indicated that the study area has remained relatively unchanged since 2013.

The landfill identified in the ERIS ANDR WDSH databases, located at Lot 17-18, Concession 8, West Gwillimbury was observed generally as large parcels of agricultural land in the aerial photographs from 1945 to the present. However due to the scale and quality of the aerial photographs, features and activities of smaller size may not be readily visible; the exact location of the landfilling activities on those parcels of land could not be determined.

3.4 Fire Insurance Plans

AECOM identified possible locations of Fire Insurance Products (FIPs) within the study area through an internet search and initiated a search for FIPs through Opta Environmental Services for a 250 m search radius of the industrial areas (10 Industrial Court, 100 Artesian Industrial Parkway, and 160 Artesian Industrial Parkway). A copy of the available FIPs found by the search is provided in **Appendix D**. A summary of the FIPs is provided below.

- <u>10 Industrial Court (PID: 1518)</u>

  Four (4) FIP records were found for 10 Industrial Court, Bradford. The 1988 Siteplan Report identifies four (4) woodworking units, one (1) spray booth, and one (1) transformer on the Site. An Inspection Report in the year of 1993 indicates that the property was occupied by a wood products manufacturing company and the transformer on the property contained no PCBs. Other reports include a COPE (Construction, Occupancy, Protection, Exposure) Report dated 1993 and an Inspection Report dated 2005. The 2005 Inspection Report indicates no presence of fuel storage tanks. No other pertinent information was found for the property.

- <u>160 Artesian Industrial Parkway (PID: 1543)</u>

  Two Multirisk Reports for the property at 160 Artesian Industrial Parkway were found. The 1994 Multirisk Report describes the property as a multi-tenant building occupied by accounting offices and auto garages. No fuel tanks or transformers were reported on the property.

  The 1995 Multirisk Report describes the property as a commercial autobody shop with a prefabricated paint booth. Other occupants include motorcycle dealership, accounting offices, and Agriculture Canada. No fuel tanks or transformers were reported on the property.

- 100 Artesian Industrial Parkway (PID: 1555)

  Three FIP reports were found for the property at 100 Artesian Industrial Parkway. The Risk Survey Report in the year of 1998 describes the property as a boat repair shop owned by REM Marine Trade Skills. Small quantity of motorcycle fenders and gas tanks were also spray painted on the premises. No fuel tanks or transformers were reported on the property.

  The 1998 COPE Report and 1998 Manufacturing Survey Report describe the occupant of the property as fiberglass boat repairs.

3.5 City Directories

AECOM reviewed the city directories available for the study area for the years 1958, 1965, 1972-73, 1977-78, 1984, 1989, 1994, and 1999 obtained from LGI Copy Services Canada (LGICS).

In 1958 and 1965 City Directories, the no properties were listed in the study area. In 1972-1973 City Directories, properties on Barrie Street were listed as residential. No other street was listed in 1972-73 City Directories. Further development in this area began in 1977-78, with residential houses listed along the Colborne Street, Oak Avenue, River Drive, and Dissette Street except for one industrial property at 401 Dissette Street which was occupied by Vins Plastics Ltd. (a plastic manufacturing facility). The addresses 76 and 83 Patrician Court were listed with commercial uses (Sea Tide Sea Traders, John Maggio John Ltd) in 1984 City Directories. These properties are and have been residential since its original development based on a review of the historical aerial photos and current Google street view. The two (2) companies listed were likely businesses registered with home addresses and therefore they are unlikely to have an impact on the study area.

In 1989, the address 389 Dissette Street (PID: 1530) was listed as VIP Recreation Centre respectively. 401 Dissette Street (PID: 1530) was still listed as Vins Plastics. It should be noted that the two (2) parcels of land became one (1) single parcel in the later years.

In 1994, 305 Barrie Street (PID: 1350) was developed into a commercial property with multiple shops by the names Mr. Grocer, Panda Cleaners, Sunny Convenience and more. Additional property at Dissette Street was also developed as industrial property at 435 Dissette Street (PID: 1536), occupied by Chico's Collison Centre. Properties along the Artesian Industrial Boulevard were first developed in 1994 with addresses 15 (PID: 1540), 150 (PID: 1545), 170 (PID: 1688), and 180 (PID: 1687) Artesian Industrial Boulevard listed in 1994 City Directories as Industrial/commercial.

In 1999, the industrial areas were further developed along Artesian Industrial Boulevard, Dissette Street. A mix of commercial/residential areas were developed along Line 9, Britannia Avenue, Depeuter Crescent, Mason Avenue, Parkside court, and Wood Crescent.

The properties within the study area were listed as residential, commercial and industrial uses in the available directories dating from 1958 through 1999. The city directories from LGI Copy Service Canada are attached as **Appendix D.**

3.6 ERIS Database Search

AECOM reviewed information gathered from environmental databases compiled by ERIS to evaluate whether activities within the study area have the potential to impact the properties. ERIS reviews various databases created by federal and provincial governmental agencies and private sources. The complete list of databases reviewed by ERIS is provided in **Appendix E.** It should be noted that this information is reported as AECOM received it from

ERIS, which in turn reports information as it is provided in various databases. It is not possible for AECOM and / or ERIS to verify the accuracy or completeness of information contained in these databases. However, the use of and reliance on this information is generally an accepted practice in the conduct of environmental due diligence.

It should also be noted that the current study area has been updated based on the updated ROW of the Bradford Bypass, which is slightly different from the original study area used for the ERIS database search. The current study area, when compared to the original, covers additional residential properties along the southern study area limits of the study area in two areas: four (4) properties along Wood Crescent (53, 57, 92 and 96 Wood Crescent) (Figure 2 Map 3) and nine (9) properties along River Drive and Oak Avenue (81, 85, 86, 87 and 88 River Drive and 85, 87, 88 and 90 Oak Avenue) (Figure 2 Map 5). A review of available historical data indicates that the identified additional properties/areas are currently residential and were developed into the current residential settings either from agricultural fields or wooded undeveloped lands during the late 1970s or early 1980s. No potential environmental concerns or uncertainty in relation to the former or current activities were identified for the additional residential properties/ areas; therefore, no additional ERIS database search in relation to the additional residential properties was conducted.

Information obtained from the ERIS reports is summarized and any discrepancies between the ERIS reports, the aerial photographs/street view from Google Earth as well as the review of available historical documents are discussed below.

ERIS occasionally provides a listing of unplottable or “orphan sites”, which are properties located in the area that have not been geocoded based on lack of sufficient data regarding their exact location. An attempt was made by AECOM to locate these unplottable records. Based on the description of the unplottable listings, and review of interactive maps from Ontario and County of Simcoe, of the 24 records that could be rated high or medium risk ratings; 16 were confirmed to be outside the study area as listed in **Table 6**. One (1) of the properties was described as a “pit” located at Lot 18 Concession 8 listed under the Abandoned Aggregate Inventory (AAGR) database. The location was confirmed based on information gathered from the County of Simcoe’s Interactive Maps. A portion of Lot 18 Concession 8 is located outside of the study area. The potential for the “pit” to be within the study area cannot be confirmed at this time. The remainder of the properties could not be located.

3.6.1 Waste Generation, Manufacturing Facilities and Chemical Usage

A summary of the information obtained from the ERIS report for the COS study area is provided in **Table 2**, at the end of this report.

Based on the nature of the industrial and commercial facilities listed in the ERIS databases, they may handle, store and use various types of chemicals in their associated manufacturing or commercial operations. For example, listings in the Scott’s Manufacturing Directory (SCT) database include industrial manufacturers and listings in the Ontario Regulation 347 Waste Generators Summary (GEN) database identify generators of Subject Wastes. These properties are generally considered as having “medium” to “high” potential for contamination.

There are 54 records in the NPRI database; these records are attributed to six (6) different companies; AGC Automotive Canada Inc., AP Cantech Inc., MiTek Canada Inc., Vins Plastics Ltd., Magna Closures Inc., and Closure Metal Products. These facilities have also been listed either in the GEN or SCT databases as industrial facilities and generators of waste. These operations have been in operation from the early 1990s (as confirmed from historical aerial photographs). Other facilities along Industrial Court, Industrial Road, Artesian Industrial Parkway, Line 8, Line 9, and Sideroad 10 have also been listed in the GEN and SCT database. Manufacturing facilities pose an environmental concern to the Site because of the chance of spills that may be released into the environment. Records are described in Pesticide Register (PES) database for address; 346 Orsi avenue (PID: 1138), and 9 Parkside Court (PID: 1338) as an operator licence. These properties are listed as residential houses in City Directories since 1984, 1999, respectively, and unlikely to store bulk quantity of pesticides. One record is

listed in SCT database for address 30 Turner Court (PID: 3150) for general purpose machine manufacturing. This property is and has been a house since its original development based on a review of the historical aerial photos and current Google street view. The property is listed as a residential house since 1989 in City Directories. Therefore, potential environmental concern in relation to these residential properties are not anticipated.

One (1) closed landfill site identified in the ERIS report, the Bradford-West Gwillimbury Township Dump, was partially located within study area. According to the ERIS record, the former dump site was located within Concession 8, Lot 17-18, which based on the property parcel data provided by the MNRF Make A Topographic Map online mapping, includes three (3) large parcels of land (Parcel ID 724,589,590) from approximately 500 m west of Artesian Industrial Parkway to Holland River. No evidence of landfilling activities was readily observed during the review of the available historical aerial photographs due to the scale and quality of the photographs and therefore the exact location of the landfilling activities on the parcels could not be confirmed.

3.6.2 Spills/Accidental Releases in HINC/INC/PINC/NATES/NEES/SPL Databases

Listings in the Ontario Spills (SPL), TSSA Historic Incidents (HINC), TSSA Incidents (INC), TSSA Pipeline Incidents (PINC), National Analysis of Trends in Emergencies System (NATES), and National Environmental Emergencies System (NEES) databases are spills / release incidents reported to the regulatory agencies. Depending on the nature of these spills, these incidents may represent a relatively high potential for soil and or groundwater contamination.

Within the COS study area, there were a total of 49 spills and accidental releases identified in the ERIS database. Of those entries, 30 entries were listed in the SPL databases, five (5) in the HINC database, eight (8) in the INC database, six (6) in the PINC database and zero (0) in the NATES and NEES databases. Certain records in these databases did not indicate a concern for the soil and groundwater. Releases to air, such as ozone depleting substances or natural gas leaks, are unlikely to result in soil or groundwater contamination. In addition, oil spills and particulate matter (identified as sand/silt or solids in the ERIS report), that are only released to catch basins or watercourses, and that may result in “Surface Water Pollution” or “Watercourse or Lake” as noted in the ERIS reports, are less likely to impact groundwater (based on the temporary nature of the spill, possibly restricted to sewer systems, and the oil being less dense and immiscible with water). In addition, spills of small quantities (less than 25 L) are unlikely to cause significant impact and releases noted to be onto concrete surfaces are less likely to the soil and groundwater. A total of six (6) spills and accidental releases records were considered significant and may have an environmental impact to the soil and groundwater quality within the study area. These records are listed in **Table 3**, at the end of this report.

4. Key Findings and Recommendations

Based on the records review, 29 properties/facilities (37 land parcels, note one (1) facility may contain multiple parcels of land) within the study area were identified as having a “high” potential for environmental contamination, while 14 properties/facilities (15 land parcels) were identified as having “medium” potential for environmental contamination. In addition, six (6) significant spill locations were also identified as having a “high” potential to impact the soil and groundwater quality within the study area. The properties of “high” environmental concern include gas stations/service centres, auto body shops/garages, marinas, industrial or manufacturing sites, and the former landfill site.

A list of properties/facilities that were confirmed by ERIS/TSSA records as having or not having underground fuel storage tanks on site is provided in **Table 1**. Significant spill records of concern are summarized in **Table 3**. The “High Potential for Contamination Properties” is described in

Table 4 and the "Medium Potential for Contamination Properties" is described in **Table 5**. **Figure 2 Maps 1 to 7** depicts the risk ratings for the properties within the study area.

The "high" potential properties/facilities include the manufacturing facilities, autobody shops, service stations, three (3) marinas, one (1) historic landfill site, one (1) orchard, one (1) bulk road salt storage site, and several properties/facilities identified as having fuel tanks on-site.

The proposed Bradford Bypass ROW will intercept the following four properties/facilities rated as having "high" potential for contamination:

- a concrete manufacturing plant (PID: 3168);
- an autobody shop (PID: 1556);
- a closed former landfill (includes PID: 724,589,590); and
- a railway corridor (PID:1535).

The proposed Bradford Bypass will intercept the following three properties rated as having "medium" potential for contamination:

- a soybean farming land (PID:670);
- a golf course (PID: 076), and
- an equipment storage site (PID: 1551).

The former landfill, concrete manufacturing facility, autobody shop, railway corridor, and landfills are identified as MECP listed PCAs which will have potential environmental impacts to the Site. Potential spills from the re-fueling of farm equipment (e.g. the tractors available for sale), and storage, handling and application of pesticides on the farm property also have a potential to adversely impact the soil and groundwater quality.

It should be noted that a site reconnaissance (windshield survey) of the study area, as outlined by the User Guide, was not conducted as part of this COS as per the proposed/approved workplan. A site reconnaissance (windshield survey) of the study area shall be conducted during the later stage of the project to confirm the findings in this COS and provide updates on the contamination potential ratings of the properties based on the field observations, wherever necessary.

In addition, according to the ERIS record, the former landfill was located within Concession 8, Lot 17-18, which includes three (3) large parcels of land (Parcel ID 724,589,590) from approximately 500 m west of Artesian Industrial Parkway to Holland River. No evidence of landfilling activities was readily observed during the review of the available historical aerial photographs due to the scale and quality of the photographs and therefore the exact location of the landfilling activities on the parcels could not be confirmed. Further efforts (i.e. site visit and communications with the Town and MECP etc.) shall be made in the later stage of the project to determine the actual location and extents of the former landfilling activities, and to confirm if the proposed Bradford Bypass ROW intersects with the actual landfilling locations. Consultation with the MECP will be needed if waste material and contaminated soil is encountered in the area; waste material and contaminated soil will need to be managed under the supervision of contamination and waste Specialists in accordance with Ontario Regulations 153/05.

As indicated in **Section** Error! Reference source not found., the objective of the COS is to identify and review properties within the study area with actual or potential site contamination that may impact future highway design and to identify appropriate future environmental work and mitigation measures to be implemented during the Detail Design and construction phases of this study.

Further environmental studies / investigations of those "high" and "medium" properties directly impacted by the construction of Bradford Bypass would be recommended to confirm the environmental conditions on those lands in

support of property acquisition, environmental due diligence, road construction and management of surplus / excess soil / materials. These further studies and investigations may include Phase One Environmental Site Assessments (ESAs) and Phase Two ESAs in accordance with Ontario Regulation 153/04 (as amended). If contamination is identified through these investigations, mitigation measures will likely be required and shall be developed and implemented in future design stages. Examples of potential mitigation measures include but are not limited to environmental site clean-up / remediation and/or risk assessment.

5. Limiting Conditions

This study is intended only as an initial COS of the actual and potential contamination within the study area by a desktop review of available records and is not intended to be a definitive assessment of contamination or environmental compliance issues at the properties and the conclusions provided are not necessarily inclusive of all the possible conditions. It is based solely on the known, current and former, land uses within the study area. Given that the scope of services for this assessment was limited and that no interviews with the site representatives took place, and that no exploratory borings, soil and/or groundwater sampling or analytical testing were undertaken, it is possible that currently unrecognized subsurface contamination might exist on the properties within the COS study area.

AECOM makes no representations regarding the value or marketability of the properties within the study area or the suitability for any particular use, and none should be inferred. It should be stressed that the purpose of the study is not to provide a full environmental liability assessment of actual or potential contamination within the COS study area; and it does not constitute a Phase One ESA as prescribed by the Canadian Standards Association (CSA) Standard Z768-01 or the *Record of Site Condition Regulation* Ontario Regulation 153/04.

This report is intended to be used in its entirety. No excerpts should be taken to be representative of the findings of this assessment. The report is for the sole use and benefit of MTO and may not be relied upon by any other person or entity without the prior written consent of MTO and AECOM.

Table 1. Summary of TSSA's List of Properties with and without Petroleum Storage Tank Facilities

Information Source	Address
Source: ERIS Report Confirmed, historical or present records of tanks	• 21019 Bathurst Street: 6 active underground fuel tanks, 4 expired liquid fuel tanks • 436 Dissette Street: 4 active underground fuel tanks, 5 removed underground fuel tanks, 8 expired liquid fuel tanks • 21259 Bathurst Street, Lot 121, Concession 1: 4 active underground fuel tanks, 6 expired liquid fuel tanks • 21413 Leslie Street: 9 active underground fuel tanks •
Source: TSSA Confirmed, historical or present records of tanks	None
Source: TSSA No tank records for these sites	• 3001 Yonge Street, Bradford, Ontario • 24 Morgans Road, Bradford, Ontario • 45 Morgans Road, Bradford, Ontario • 21360 Bathurst Street, Bradford, Ontario • 305 Barrie Street, Bradford, Ontario • 21114 Yonge Street, Bradford, Ontario • 60 Artesian Industrial Parkway, Bradford, Ontario • 70 Artesian Industrial Parkway, Bradford, Ontario • 75 Artesian Industrial Parkway, Bradford, Ontario • 100 Artesian Industrial Parkway, Bradford, Ontario • 120 Artesian Industrial Parkway, Bradford, Ontario • 150 Artesian Industrial Parkway, Bradford, Ontario • 160 Artesian Industrial Parkway, Bradford, Ontario • 165 Artesian Industrial Parkway, Bradford, Ontario • 180 Artesian Industrial Parkway, Bradford, Ontario • 30 Turner Court, Bradford, Ontario • 401 Dissette Street, Bradford, Ontario • 435 Dissette Street, Bradford, Ontario • 2501, Line 8, Bradford, Ontario • 3030, Line 8, Bradford, Ontario • 3066, Line 8, Bradford, Ontario • 3412, Line 8, Bradford, Ontario • 2465, Line 9, Bradford Ontario • 3556, Line 9, Bradford, Ontario • 3109, Sideroad 10, Bradford, Ontario • 3224, Sideroad 10, Bradford, Ontario • 40-60 Industrial Road, Bradford, Ontario • 100 Industrial Road, Bradford, Ontario • 6 Industrial Court, Bradford, Ontario • 12 Industrial Court, Bradford, Ontario • 21138 Leslie Street, Bradford, Ontario • 1337 Holborn Road, Bradford, Ontario

Table 2. ERIS Report Summary

Database	Name	Project Property	Boundary to 0.50 Km	Total
AAGR	Abandoned Aggregate Inventory	0	0	0
AGR	Aggregate Inventory	0	0	0
AMIS	Abandoned Mine Information System	0	0	0
ANDR	Anderson's Waste Disposal Sites	0	1	1
AST	Aboveground Storage Tanks	0	0	0
AUWR	Automobile Wrecking & Supplies	0	0	0
BORE	Borehole	-	-	-
CA	Certificates of Approval	1	13	14
CDRY	Dry Cleaning Facilities	0	0	0
CFOT	Commercial Fuel Oil Tanks	0	0	0
CHEM	Chemical Register	0	1	1
CNG	Compressed Natural Gas Stations	0	0	0
COAL	Inventory of Coal Gasification Plants and Coal Tar Sites	0	0	0
CONV	Compliance and Convictions	0	0	0
CPU	Certificates of Property Use	0	0	0
DRL	Drill Hole Database	0	0	0
EASR	Environmental Activity and Sector Registry	1	7	8
EBR	Environmental Registry	1	14	15
ECA	Environmental Compliance Approval	1	36	37
EEM	Environmental Effects Monitoring	0	0	0
EHS	ERIS Historical Searches	0	30	30
EIIS	Environmental Issues Inventory System	0	0	0
EMHE	Emergency Management Historical Event	0	0	0
EXP	List of TSSA Expired Facilities	0	26	26
FCON	Federal Convictions	0	0	0
FCS	Contaminated Sites on Federal Land	0	0	0
FED TANKS	Federal Identification Registry for Storage Tank Systems (FIRSTS)	0	0	0
FOFT	Fisheries & Oceans Fuel Tanks	0	0	0
FST	Fuel Storage Tank	0	8	8
FSTH	Fuel Storage Tank - Historic	0	6	6
GEN	Ontario Regulation 347 Waste Generators Summary	0	156	156
GHG	Greenhouse Gas Emissions from Large Facilities	0	0	0
HINC	TSSA Historic Incidents	0	5	5
IAFT	Indian & Northern Affairs Fuel Tanks	0	0	0
INC	TSSA Incidents	0	8	8
LIMO	Landfill Inventory Management Ontario	0	0	0
MINE	Canadian Mine Locations	0	0	0
MNR	Mineral Occurrences	0	0	0

Database	Name	Project Property	Boundary to 0.50 Km	Total
NATE	National Analysis of Trends in Emergencies System (NATES)	0	0	0
NCPL	Non-Compliance Reports	0	0	0
NDFT	National Defense & Canadian Forces Fuel Tanks	0	0	0
NDSP	National Defense & Canadian Forces Spills	0	0	0
NDWD	National Defence & Canadian Forces Waste Disposal Sites	0	0	0
NEBI	National Energy Board Pipeline Incidents	0	0	0
NEBP	National Energy Board Wells	0	0	0
NEES	National Environmental Emergencies System (NEES)	0	0	0
NPCB	National PCB Inventory	0	0	0
NPRI	National Pollutant Release Inventory	0	54	54
OGWE	Oil and Gas Wells	0	0	0
OOGW	Ontario Oil and Gas Wells	0	0	0
OPCB	Inventory of PCB Storage Sites	0	0	0
ORD	Orders	0	0	0
PAP	Canadian Pulp and Paper	0	0	0
PCFT	Parks Canada Fuel Storage Tanks	0	0	0
PES	Pesticide Register	0	14	14
PINC	TSSA Pipeline Incidents	0	6	6
PRT	Private and Retail Fuel Storage Tanks	0	3	3
PTTW	Permit to Take Water	0	1	1
REC	Ontario Regulation 347 Waste Receivers Summary	0	0	0
RSC	Record of Site Condition	0	1	1
RST	Retail Fuel Storage Tanks	0	5	5
SCT	Scott's Manufacturing Directory	0	14	14
SPL	Ontario Spills	0	30	30
SRDS	Wastewater Discharger Registration Database	0	0	0
TANK	Anderson's Storage Tanks	0	0	0
TCFT	Transport Canada Fuel Storage Tanks	0	0	0
VAR	TSSA Variances for Abandonment of Underground Storage Tanks	0	0	0
WDS	Waste Disposal Sites - MOE CA Inventory	0	0	0
WDSH	Waste Disposal Sites - MOE 1991 Historical Approval Inventory	0	1	1
WWIS	Water Well Information System	-	-	-
	Total:	4	440	444

Note: ERIS occasionally provides a listing of unplottable or "orphan sites", which are properties located in the area that have not been geocoded based on lack of sufficient data regarding their exact location. Based on the description of the unplottable listings, and visual confirmation during the drive by windshield survey, none of the unmappable sites could be identified within the Study Area and the records do not represent an environmental concern for the Study Area.

Table 3. Significant Spill Records of Concern

Spill #	Address	Occupant/ Site Description	Incident Date	Spill Description	Possible Medium impacted	ERIS Number
SPL-1	100 Artesian Industrial Parkway	Advance Warning Incorporated	08-Mar-18	250 litres of diesel fuel to the wet ditch due to leak/break	Land/Water	18
SPL-2	3 lots east of intersection of Gardiner Drive and Chelsea Crescent	Residential/ Undeveloped	30-Jun-16	100 litres of hydraulic oil spilled to asphalt due to leak/break	Land	61
SPL-3	Morgans Road, Newmarket	Residential/ Marina	04-Jun-01	Diesel (operating fluid) of truck spilled due to septic truck rollover in the ditch; unknown quantity	Land/Water	62
SPL-4	3066 Line 8, Bradford	Intier Automotive Closures Inc	01-April-14	25 litres of hydraulic oil spilled to ground/catch basin due to equipment failure	Land	89
SPL-5	24 Morgans Road	Service Master Restore	13-April-12	907 litre of furnace oil released in the basement due to tank leak	Land/Sewage	46
SPL-6	21259 Bathurst Street	Holland River Marina	14-Oct-2014	Unknown quantity of fuel oil spilled due to leak	Land/Water	92

Table 4. High Potential for Contamination Properties

Parcel Identifier (PID)	Address	Occupant/Site Description	Risk Rating Rationale	ERIS Number	PCA #	PCA Description
3302	3556 Line 9	Corneau & Sons Pallet & Box Ltd	Wood Container and Pallet Manufacturing	6	59	Wood Treating and Preservative Facility and Bulk Storage of Treated and Preserved Wood Products
1555	100 Artesian Industrial Parkway	Advance Warning Incorporated	Equipment and Sign Manufacturing, historical boat repair with a paint spray booth	18	27, 39	Garages and Maintenance and Repair of Railcars, Marine Vehicles and Aviation Vehicles. Paints Manufacturing, Processing and Bulk Storage
1538	100 Industrial Road	MiTek Canada Ltd	Fabricated Metal Product Manufacturing	23	33	Metal Treatment, Coating, Plating and Finishing
1542, 1552	120 Artesian Industrial Parkway	AGC Automotive Canada Inc.	Glass Product Manufacturing	37,21	29	Glass Manufacturing
1516	12 Industrial Court	Vins Plastics	Plastics film and Packaging paper Manufacturing	38, 44	43	Plastics including Fibreglass Manufacturing and Processing
1849	40-60 Industrial Rd	Royal Woodworking	Lumber, Plywood and Millwork Wholesaler	48	59	Wood Treating and Preservative Facility and Bulk Storage of Treated and Preserved Wood Products
1524	6 Industrial Court, Unit #3	Perfect Furniture Refinishing	Plastic product Manufacturing, sign manufacturing, shelving and locker manufacturing	78	43, 59	Plastics including Fibreglass Manufacturing and Processing Wood Treating and Preservative Facility and Bulk Storage of Treated and Preserved Wood Products
1518	10 Industrial Court	C.C.I Industrials Inc.	Historical wood product manufacturing and processing, historical presence of paint spray booth	58, 59	39, 59	Paints Manufacturing, Processing and Bulk Storage Wood Treating and Preservative Facility and Bulk Storage of Treated and Preserved Wood Products
1530	401 Dissette St Unit 4	DuraKit Shelters Inc.	Prefabricated Wood Building Manufacturing	93	59	Wood Treating and Preservative Facility and Bulk Storage of Treated and Preserved Wood Products
	389 Dissette St	VIP Recreation Centre	A commercial property based on 1984 City Directories. This parcel and 401 Dissette St become one single parcel in later years	NA	NA	NA
3182, 3183	3030 Line 8	S.M. Racing Components	Motor vehicle transmission and power train parts manufacturing	98	27	Garages and Maintenance and Repair of Railcars, Marine Vehicles and Aviation Vehicles.
1556	70 Artesian Industrial Parkway	Doc's Autobody	Autobody shop	1	10	Commercial Autobody Shops

Parcel Identifier (PID)	Address	Occupant/Site Description	Risk Rating Rationale	ERIS Number	PCA #	PCA Description
3180	3066 Line 8	Intier Automotive Closures Inc	Automotive parts manufacturing	89	57	Vehicles and Associated Parts Manufacturing
1545	150 Artesian Industrial Parkway	Blackbrook Chemical Ltd/ Switch European Auto Clinic	Chemical manufacturing/ storage/ machine shop/auto garage	70	8, 33, 27	Chemical Manufacturing, Processing and Bulk Storage Metal Treatment, Coating, Plating and Finishing Garages and Maintenance and Repair of Railcars, Marine Vehicles and Aviation Vehicles.
1536	435 Dissette Street	Assured Automotive	Automotive repair facility	74	10, 27	Commercial Autobody Shops Garages and Maintenance and Repair of Railcars, Marine Vehicles and Aviation Vehicles.
1543	160 Artesian Industrial Parkway	Collison Shop	Automotive refinishing facility, presence or historical presence of a paint booth	75	10, 27, 39	Commercial Autobody Shops Garages and Maintenance and Repair of Railcars, Marine Vehicles and Aviation Vehicles Paints Manufacturing, Processing and Bulk Storage
3168	3109 Sideroad 10	The Sarjeant Company Limited	Ready mix concrete manufacturing	19	12	Concrete, Cement and Lime Manufacturing
1699	21019 Bathurst Street North	Albert's Marina	UST, Boat repair and manufacturing	26	7,27	Boat Manufacturing Garages and Maintenance and Repair of Railcars, Marine Vehicles and Aviation Vehicles
1672	436 Dissette Street	Petro Canada Truck Shop	USTs	53	28	Gasoline and Associated Products Storage in Fixed Tanks
1688	170 Artesian Industrial Parkway	Gary's Auto service	Auto service station	83	27	Garages and Maintenance and Repair of Railcars, Marine Vehicles and Aviation Vehicles. Metal Treatment, Coating, Plating and Finishing
1693	21259 Bathurst Street	Holland River Marina	USTs/ Boat repair	92	28,27	Gasoline and Associated Products Storage in Fixed Tanks Garages and Maintenance and Repair of Railcars, Marine Vehicles and Aviation Vehicles.
2017	21413 Leslie Street	Don Chapman Farms Ltd./ Lakeview Vegetable Processing Inc.	USTs, vegetable processing	97	28	Gasoline and Associated Products Storage in Fixed Tanks

Parcel Identifier (PID)	Address	Occupant/Site Description	Risk Rating Rationale	ERIS Number	PCA #	PCA Description
172	3001 Yonge Street	GFL Environmental/ Charter Construction/ Hulst Town Contracting	Waste management services	22	58	Waste Disposal and Waste Management, including thermal treatment, landfilling and transfer of waste, other than use of biosoils as soil conditioners
2577	2501, Line 8	Power Stream Inc	Electrical supplier company	34	18	Electricity Generation, Transformation and Power Stations
724,589,590	Lot 17-18, Concession 8, West Gwillimbury	Landfill	Closed Waste disposal site, 1960	17	58	Waste Disposal and Waste Management, including thermal treatment, landfilling and transfer of waste, other than use of biosoils as soil conditioners
1687	180 Artesian Industrial Pkwy	Currie Truck Centre	Truck Garage	N/A	27	Garages and Maintenance and Repair of Railcars, Marine Vehicles and Aviation Vehicles.
62, 2059	45 Morgans Road	Skippy Marina	Boat repair, possible USTs	N/A	27	Garages and Maintenance and Repair of Railcars, Marine Vehicles and Aviation Vehicles.
1519, 1535,588	Railway line	Go Transit – Metrolinx	Railway corridor	N/A	46	Rail Yards, Tracks and Spurs
1558, 1559	80-90 Artesian Industrial Parkway	Salt Storage, Snow Plowers	Bulk road salt storage	N/A	48.	Salt Manufacturing, Processing and Bulk Storage
1350	305 Barrie Street	Commercial Plaza	Based on 1994 City Directories, Panda Cleaners (possible dry cleaners) was listed as a shop in the commercial plaza.	14	37	Operation of Dry Cleaning Equipment (where chemicals are used)

Table 5. Medium Potential for Contamination Properties

Parcel Identifier (PID)	Address	Occupant/Site Description	Risk Rating Rationale
1566	165 Artesian Industrial Parkway	Battlefield Equipment Rentals	Commercial use/ Truck/Equipment parking. Possible spill of fuel from the storage equipment.
76	21114 Yonge Street	Silver Lakes Golf & Country Club Ltd.	Commercial/recreational use
3207	3224 Sideroad 10	Bradford Baptist Church	Commercial/institutional use. Possibility of oil furnace and associated fuel storage tanks.
169	2465 Line 9, Bradford, ON L3Z 2A5	Bradford Community Church	Commercial/institutional use. Possibility of oil furnace and associated fuel storage tanks.
1576	75 Artesian Industrial Parkway	New Era Homes	Commercial use
1551, 1546	60 Artesian Industrial Parkway	Fred's Paving	Commercial use/ Truck/Equipment parking. Possible spill of fuel from the storage of equipment.
931	300 Barrie Street	Equipment's/Sheds (aerial photos year 2004 – 2010)	Based on the aerial/street view photos from year 2004-2010, site was likely a Commercial property with truck/equipment parking on site. Possible spill of fuel from the storage equipment.
670	3412 Line 8	Dennis Harrison / Agricultural	Commercial Farming/Agricultural property. Storage and usage of farm equipment and pesticides.
1563	185 Artesian Industrial Parkway	Service Star Inc.	Commercial/logistics company with truck/equipment parking. Possible spill of fuel from the storage equipment.
1531	20 Industrial Road	A non-residential type building is located at the southeast end of the parcel.	Possible unknown commercial/light industrial activities onsite
101	21360 Bathurst Street	ATV Farms	Commercial Farming/Agricultural property. Storage and usage of farm equipment and pesticides.
2055	1193 Holborn Road	Shed	Activities unknown. Possible storage of equipment/trucks from google image (2018)
2058	1337 Holborn Road	Mushroom Farm	Commercial Farming/Agricultural property. Storage and usage of farm equipment and pesticides.
1540	15 Artesian Industrial Parkway	Bradford Brew House	A commercial property, based on 1984 City Directories.

Table 6. Unplottable High-Risk ERIS Records

ERIS Record Details	Risk Rating	ERIS Address	Location
(unplottable) AAGR - abandoned aggregate Inventory	High	Unplottable Record; Lot 18, Concession 8, West Gwillimbury	Based on Simcoe county's Interactive map, Lot 18, Concession 8 is partly located within the study area. It is located east of Artesian Industrial Parkway.
(unplottable) GEN - Ontario Regulation 347 Waste Generators Summary	High	Unplottable Record; Lot 5, Artesian Industrial Parkway, West Gwillimbury	The record describes the site is registered under the name Doc's Autobody Shop. Based on previous findings, the actual address of this autobody shop is 70 Artesian Industrial Parkway. The property is located within the study area.
(unplottable) SCT – Scott's Manufacturing Directory	High	Unplottable Record; Bond Head, Ontario	The record describes the site is registered under the name Advance Warning Incorporated. Based on previous findings, the actual address of the property is 100 Artesian Industrial Parkway. The property is located within the study area.
(unplottable) AAGR - abandoned aggregate Inventory	High	Unplottable Record; Lot 23, Concession 2, East Gwillimbury	Based on Ontario's Interactive map, Lot 23, Concession 2 is located outside of the study area. It is located west of Leslie Street. The site is rehabilitated to Queensville Cemetery.
(unplottable) AAGR - abandoned aggregate Inventory	High	Unplottable Record; Lot 23, Concession 2E, East Gwillimbury	Based on Ontario's Interactive map, Lot 23, Concession 2E is located outside of the study area. It is located west of Leslie Street. The site is rehabilitated to Queensville Cemetery.
(unplottable) EXP - List of TSSA Expired Facilities	High	Unplottable Record; Lot 6, Concession 9, North Gwillimbury	Based on Ontario's Interactive map, Lot 6, Concession 9 is located outside of the study area.
(Unplottable) LIMO - Landfill Inventory Management Ontario:	High	Unplottable Record; Lot 26, Concession 3, Vaughan, York	Based on Ontario's Interactive map, Lot 26, Concession 3 is located outside of the study area.
unplottable) PRT - Private and Retail Fuel Storage Tanks	High	Unplottable Record; Highway 11 at the Bridge	Based on Ontario's Interactive map, Highway 11 is located outside of the study area.
(unplottable) PRT - Private and Retail Fuel Storage Tanks	High	Unplottable Record; Lot 13, Concession 7, East Gwillimbury	Based on Ontario's Interactive map, Lot 13, Concession 7 is located outside of the study area.
(unplottable) RST – Retail Fuel Storage Tanks	High	Unplottable Record; Highway 11	Based on Ontario's Interactive map, Highway 11 is located outside of the study area.
(unplottable) RST – Retail Fuel Storage Tanks	High	Unplottable Record; Highway 11	Based on Ontario's Interactive map, Highway 11 is located outside of the study area.
(Unplottable) SPL – Ontario Spills	High	Unpotable Record; 2642 Line 13, Bradford	Based on Ontario's Interactive map, 2642 Line 13 is located outside of the study area.
(Unplottable) SPL – Ontario Spills	High	Unpotable Record; 10 Edward Street, Bradford	Based on Ontario's Interactive map, 10 Edward Street is located outside of the study area.

ERIS Record Details	Risk Rating	ERIS Address	Location
(Unplottable) SPL – Ontario Spills	High	Unpotable Record; Petro Canada Bulk Station Tank Truck (Cargo) Colborne Village, Ontario	Based on Ontario's Interactive map, Colborne is located outside of the study area.
(Unplottable) SPL – Ontario Spills	High	Unpotable Record; Petro Canada Bulk Plant Underground Storage Tank Bulk Plant/Terminal Colborne Village, Ontario	Based on Ontario's Interactive map, Colborne is located outside of the study area.
(Unplottable) SPL – Ontario Spills	High	Unpotable Record; Tank Truck (Cargo) Colborne Village, Ontario	Based on Ontario's Interactive map, Colborne is located outside of the study area.
(Unplottable) SPL – Ontario Spills	High	Unpotable Record; Hwy. 11, Bradford At The Sunoco Station Tank Truck (Cargo) West Gwillimbury, Bradford	Based on Ontario's Interactive map, Highway 11 is located outside of the study area.
(Unplottable) SPL – Ontario Spills	High	Unpotable Record; Highway 11, West Gwillimbury, Bradford	Based on Ontario's Interactive map, Highway 11 is located outside of the study area.
(Unplottable) SPL – Ontario Spills	High	Unpotable Record; Bulk Terminal Bulk Plant/Terminal Colborne Village, Ontario	Based on Ontario's Interactive map, Colborne is located outside of the study area.

Table 7. List of MECP's Potentially Contaminating Activities

PCA Number	Potentially Contaminating Activity
1.	Acid and Alkali Manufacturing, Processing and Bulk Storage
2.	Adhesives and Resins Manufacturing, Processing and Bulk Storage
3.	Airstrips and Hangars Operation
4.	Antifreeze and De-icing Manufacturing and Bulk Storage
5.	Asphalt and Bitumen Manufacturing
6.	Battery Manufacturing, Recycling and Bulk Storage
7.	Boat Manufacturing
8.	Chemical Manufacturing, Processing and Bulk Storage
9.	Coal Gasification
10.	Commercial Autobody Shops
11.	Commercial Trucking and Container Terminals
12.	Concrete, Cement and Lime Manufacturing
13.	Cosmetics Manufacturing, Processing and Bulk Storage
14.	Crude Oil Refining, Processing and Bulk Storage
15.	Discharge of Brine related to oil and gas production
16.	Drum and Barrel and Tank Reconditioning and Recycling
17.	Dye Manufacturing, Processing and Bulk Storage
18.	Electricity Generation, Transformation and Power Stations
19.	Electronic and Computer Equipment Manufacturing
20.	Explosives and Ammunition Manufacturing, Production and Bulk Storage
21.	Explosives and Firing Range
22.	Fertilizer Manufacturing, Processing and Bulk Storage
23.	Fire Retardant Manufacturing, Processing and Bulk Storage
24.	Fire Training
25.	Flocculants Manufacturing, Processing and Bulk Storage
26.	Foam and Expanded Foam Manufacturing and Processing
27.	Garages and Maintenance and Repair of Railcars, Marine Vehicles and Aviation Vehicles
28.	Gasoline and Associated Products Storage in Fixed Tanks
29.	Glass Manufacturing
30.	Importation of Fill Material of Unknown Quality
31.	Ink Manufacturing, Processing and Bulk Storage
32.	Iron and Steel Manufacturing and Processing
33.	Metal Treatment, Coating, Plating and Finishing
34.	Metal Fabrication
35.	Mining, Smelting and Refining; Ore Processing; Tailings Storage
36.	Oil Production
37.	Operation of Dry-Cleaning Equipment (where chemicals are used)
38.	Ordnance Use
39.	Paints Manufacturing, Processing and Bulk Storage
40.	Pesticides (including Herbicides, Fungicides and Anti-Fouling Agents) Manufacturing, Processing, Bulk Storage and Large-Scale Applications

PCA Number	Potentially Contaminating Activity
41.	Petroleum-derived Gas Refining, Manufacturing, Processing and Bulk Storage
42.	Pharmaceutical Manufacturing and Processing
43.	Plastics (including Fibreglass) Manufacturing and Processing
44.	Port Activities, including Operation and Maintenance of Wharves and Docks
45.	Pulp, Paper and Paperboard Manufacturing and Processing
46.	Rail Yards, Tracks and Spurs
47.	Rubber Manufacturing and Processing
48.	Salt Manufacturing, Processing and Bulk Storage
49.	Salvage Yard, including automobile wrecking
50.	Soap and Detergent Manufacturing, Processing and Bulk Storage
51.	Solvent Manufacturing, Processing and Bulk Storage
52.	Storage, maintenance, fuelling and repair of equipment, vehicles, and material used to maintain transportation systems
53.	Tannery
54.	Textile Manufacturing and Processing
55.	Transformer Manufacturing, Processing and Use
56.	Treatment of Sewage equal to or greater than 10,000 litres per day
57.	Vehicles and Associated Parts Manufacturing
58.	Waste Disposal and Waste Management, including thermal treatment, landfilling and transfer of waste, other than use of biosoils as soil conditioners
59.	Wood Treating and Preservative Facility and Bulk Storage of Treated and Preserved Wood Products

6. References

AECOM Canada Ltd.:
Groundwater Existing Conditions Study, Highway 400 – Highway 404 Link (Bradford Bypass), February 2020

Barnett, P.J., Cowan, W.R., Henry, A.P., 1991:
Quaternary geology of Ontario, southern sheet, Ontario Geological Survey Map 2556, scale 1:1,000,000.

Environmental Risk Information Services (ERIS) Report. Order Number: 20191126297 Accessed December 2019.

Environmental Risk Information Services (ERIS):
Aerial Photographs from the years 1954, 1969, 1976, 1981, 1995 and 2015. Accessed December 2019

Google Earth Pro:
Aerial Photographs from the years 2004, 2005, 2006, 2009, 2010, 2011, 2012, 2013, 2014, 2015, 2016, 2017 and 2018. Accessed December 2019.

LGI Copy Services Canada:
City Directories from the years 1958 to 1999 for the Polk's York Region, Ontario Criss-Cross Directory. Accessed December 2019.

Ministry of Natural Resources and Forestry's Make a Map: Natural Heritage Areas (available at: http://www.gisapplication.lrc.gov.on.ca/mamnh/Index.html?site=MNR_NHLUPS_NaturalHeritage&viewer=NaturalHeritage&locale=en-US), accessed December, 2019.

National Resources Canada:
The Atlas of Canada – Topographic Maps (http://atlas.gc.ca/site/english/toporama/), Scale unknown

Ontario Geological Survey, 1991:
Bedrock geology of Ontario, southern sheet; Ontario Geological Survey Map 2544, scale 1:1,000,000.

Ontario Ministry of Transportation, 2006:
Environmental Standard and Practice User Guide, December 2006.

County of Simcoe, 2019:
Interactive Map, County of Simcoe. Retrieved in December, 2019 from: https://maps.simcoe.ca/public/

Opta Environmental Services:
10 Industrial Court: 1988 Siteplan Report; 1993 and 2005 Inspection Reports; 1993 COPE Report
160 Artesian Industrial Parkway: 1994 and 1995 Multirisk Reports
100 Artesian Industrial Parkway: 1998 Risk Survey Report, 1998 COPE Report and 1998 Manufacturing Survey Report

Technical Standards and Safety Authority (TSSA) Records:
AECOM requested TSSA to conduct a search of their database in December, 2019 to provide additional information about retail fuel storage tanks pertaining to the Site

AECOM Imagine it. Delivered.

Appendix A

Contamination Potential Ratings

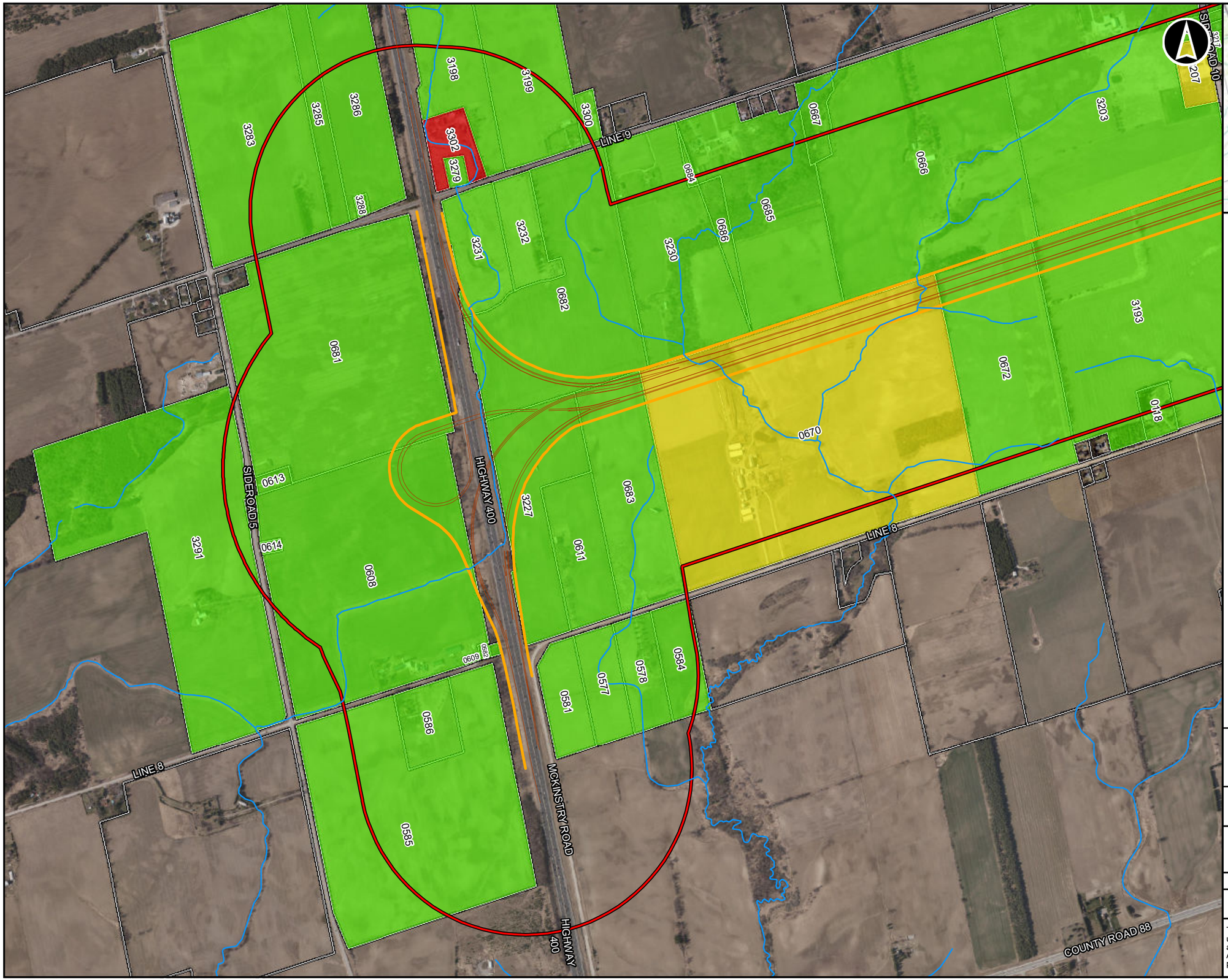

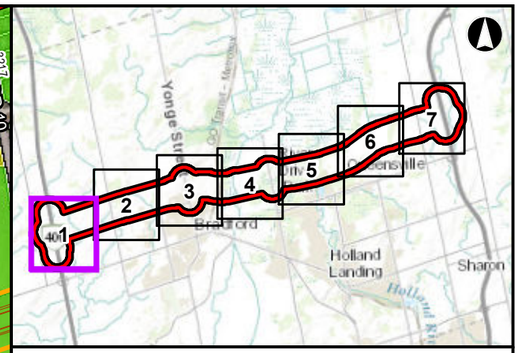

Legend

- Watercourse
- Highway 400 - Highway 404 Link (Bradford Bypass) Alignment
- Highway 400 - Highway 404 Link (Bradford Bypass) Right of Way
- Study Area
- Parcel Boundary

Contamination Potential Rating

- High
- Medium
- Low

0 50 100 200 300 400 500 600 700
Metres

Highway 400 - Highway 404 Link (Bradford Bypass)

Contamination Potential Ratings

Feb, 2020	1:11,000 * when printed 11"x17"	Datum: NAD 1983 UTM Zone 17N Source: MNRF, NRC, MTO, Region of York
P#: 60601761		
AECOM		**Figure 2 Map 1**

This drawing has been prepared for the use of AECOM's client and may not be used, reproduced or relied upon by third parties, except as agreed by AECOM and its client, as required by law or for use by governmental reviewing agencies. AECOM accepts no responsibility, and denies any liability whatsoever, to any party that modifies this drawing without AECOM's express written consent.

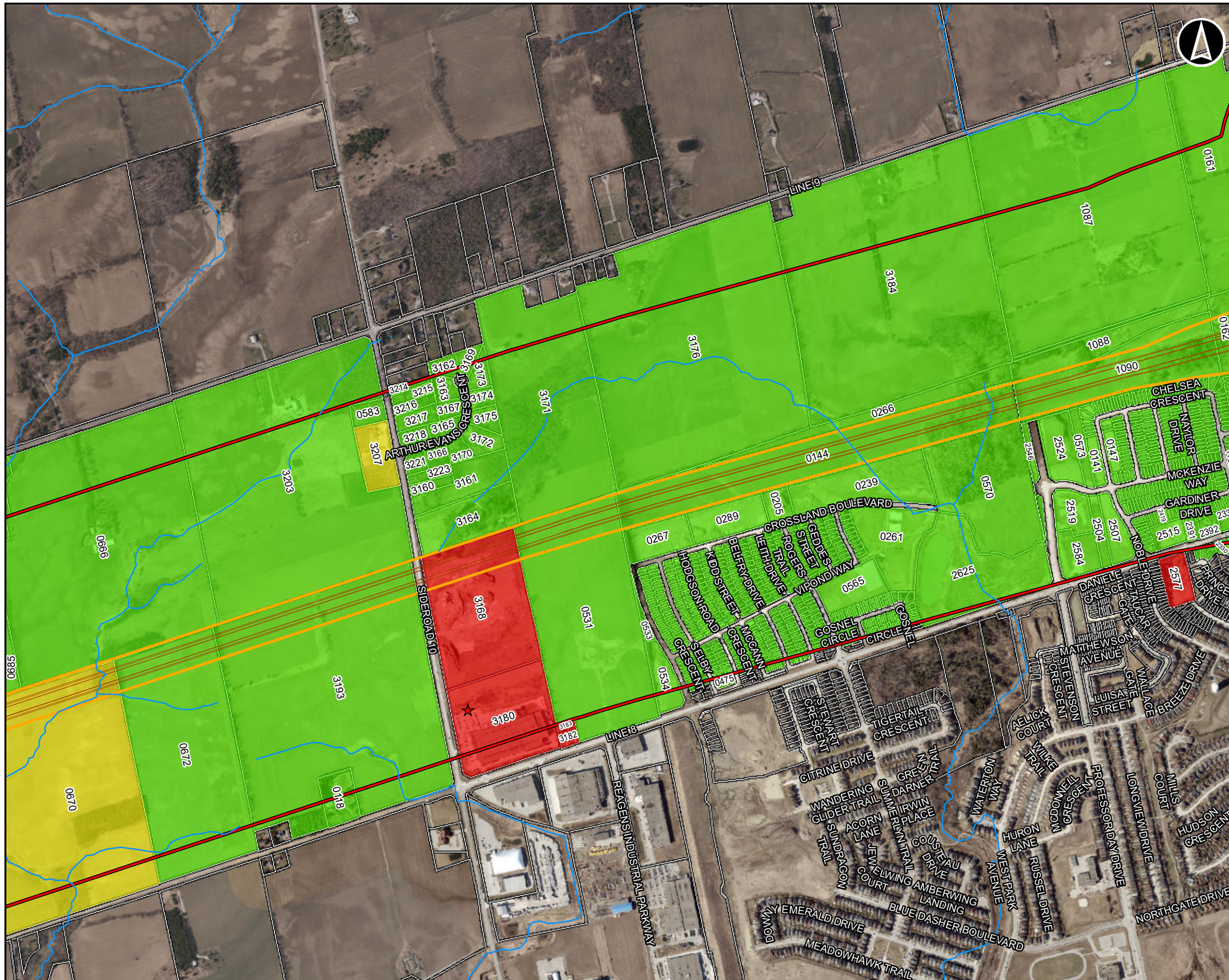

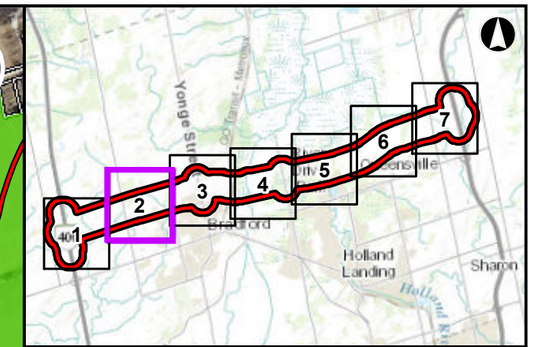

Legend

- Watercourse
- Highway 400 - Highway 404 Link (Bradford Bypass) Alignment
- Highway 400 - Highway 404 Link (Bradford Bypass) Right of Way
- Study Area
- Parcel Boundary
- Spill Location

Contamination Potential Rating

- High
- Medium
- Low

0 50 100 200 300 400 500 600 700
Metres

Highway 400 - Highway 404 Link (Bradford Bypass)

Contamination Potential Ratings

Feb, 2020	1:11,000 * when printed 11"x17"	Datum: NAD 1983 UTM Zone 17N Source: MNRF, NRC, MTO, Region of York
P#: 60601761		**Figure 2 Map 2**

AECOM

This drawing has been prepared for the use of AECOM's client and may not be used, reproduced or relied upon by third parties, except as agreed by AECOM and its client, as required by law or for use by governmental reviewing agencies. AECOM accepts no responsibility, and denies any liability whatsoever, to any party that modifies this drawing without AECOM's express written consent.

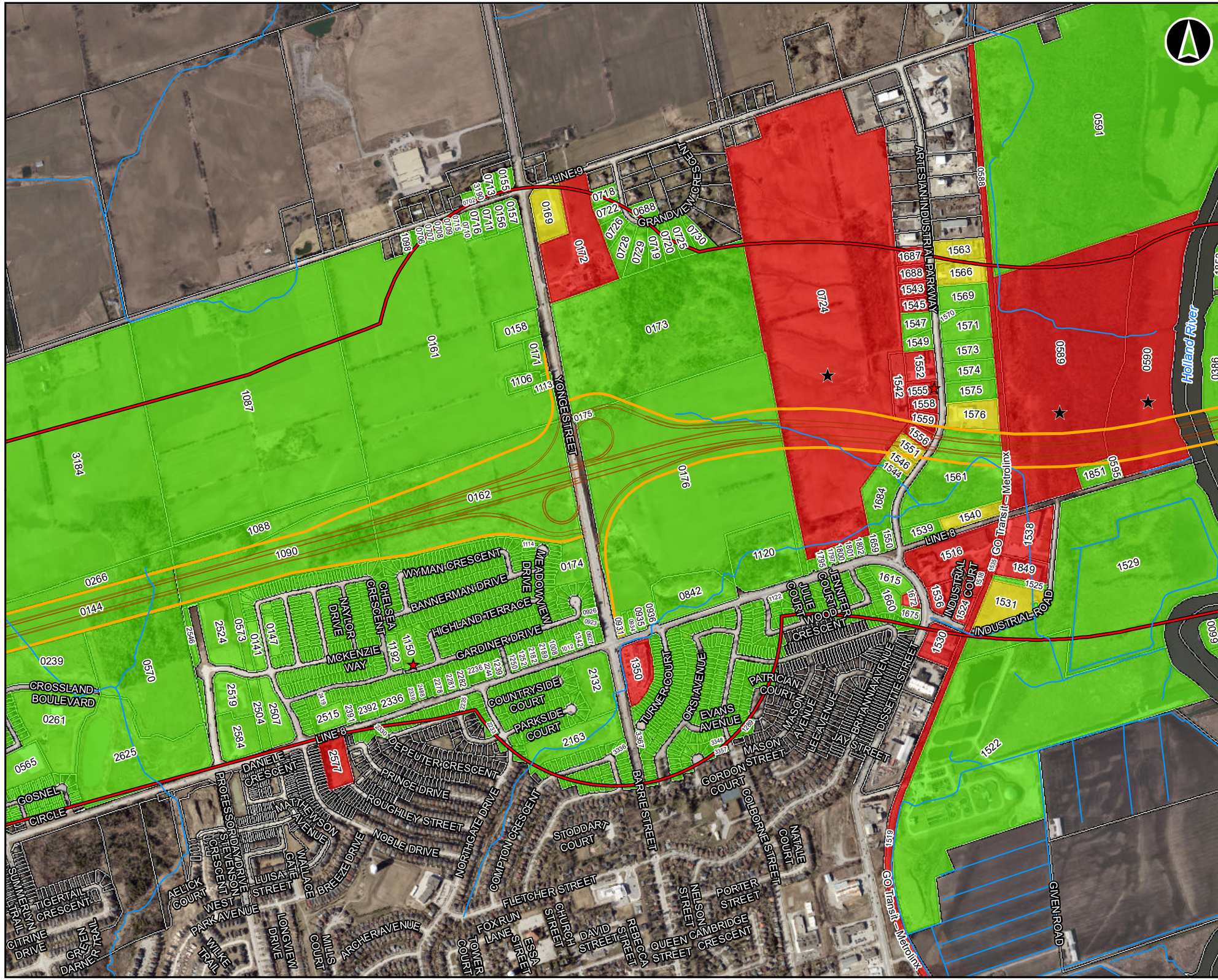

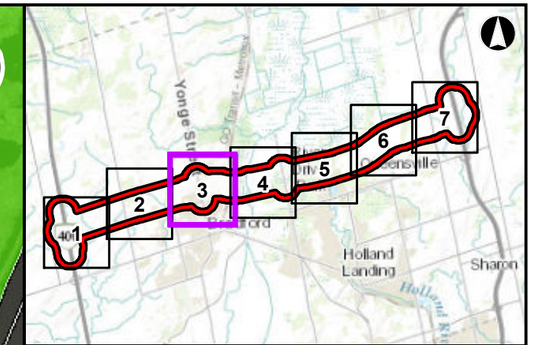

Legend

- Watercourse
- Highway 400 - Highway 404 Link (Bradford Bypass) Alignment
- Highway 400 - Highway 404 Link (Bradford Bypass) Right of Way
- Study Area
- Parcel Boundary
- Spill Location
- Closed Landfill

Contamination Potential Rating

- High
- Medium
- Low

0 50 100 200 300 400 500 600 700
Metres

Highway 400 - Highway 404 Link (Bradford Bypass)

Contamination Potential Ratings

Feb, 2020	1:11,000 * when printed 11"x17"	Datum: NAD 1983 UTM Zone 17N Source: MNRF, NRC, MTO, Region of York
P#: 60601761		Figure 2 Map 3

AECOM

This drawing has been prepared for the use of AECOM's client and may not be used, reproduced or relied upon by third parties, except as agreed by AECOM and its client, as required by law or for use by governmental reviewing agencies. AECOM accepts no responsibility, and denies any liability whatsoever, to any party that modifies this drawing without AECOM's express written consent.

Map location: \\ca0047001-pnois\Aecom\Projects\60601761\900-CAD_GIS\920-929 (GIS-Graphics)\929-ENV\Design\01_Reports\GIW\OGS\WKO\60601761-EBR-PCOS-Parcels_20200205.mxd
Date Saved: 2/5/2020 2:49:22 PM User Name: michael.w.collins

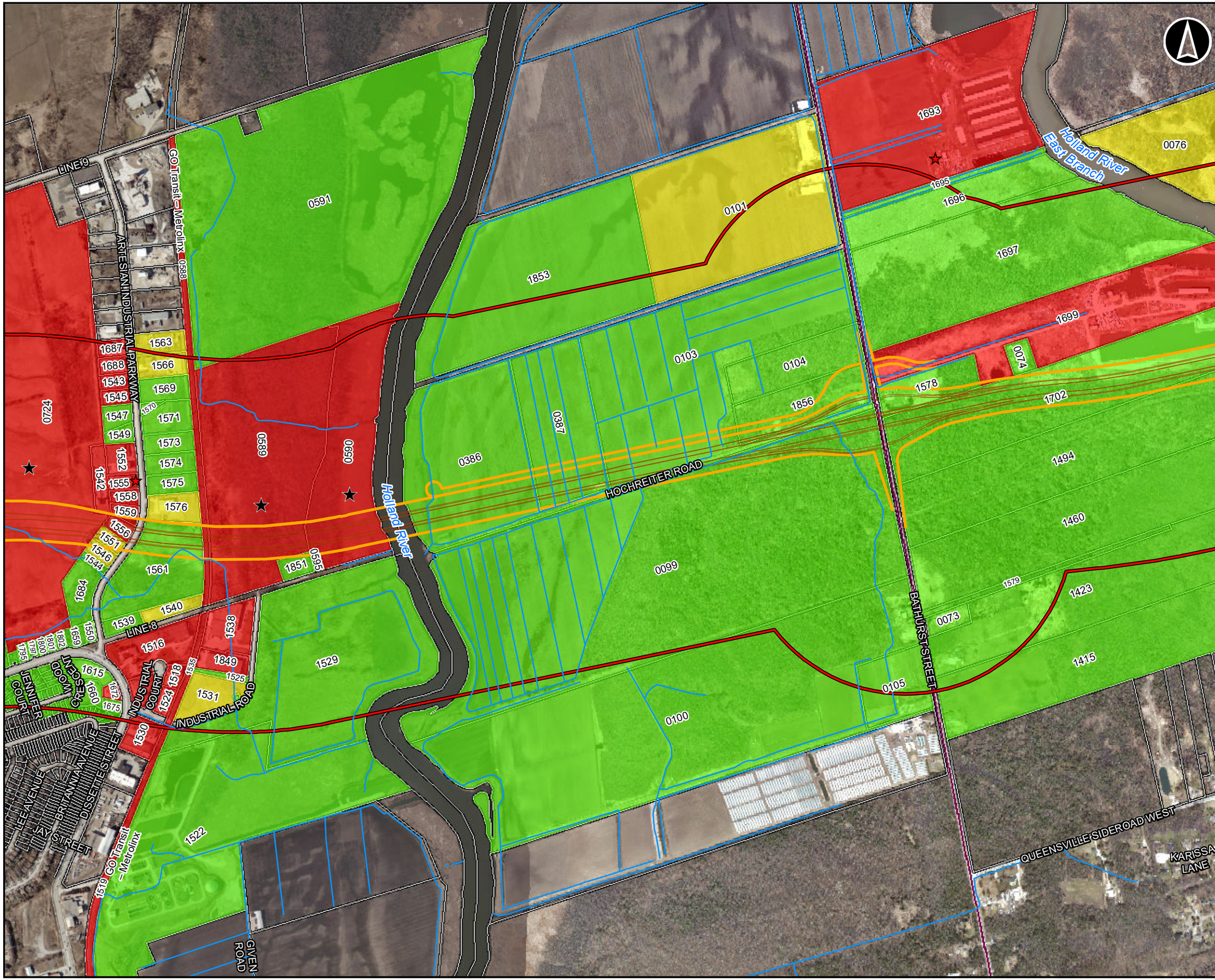

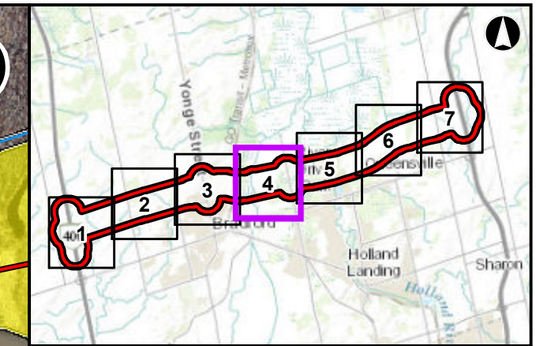

Legend

- Watercourse
- Highway 400 - Highway 404 Link (Bradford Bypass) Alignment
- Highway 400 - Highway 404 Link (Bradford Bypass) Right of Way
- Study Area
- Parcel Boundary
- Spill Location
- Closed Landfill

Contamination Potential Rating

- High
- Medium
- Low

0 50 100 200 300 400 500 600 700
Metres

Highway 400 - Highway 404 Link (Bradford Bypass)

Contamination Potential Ratings

Feb, 2020	1:11,000 * when printed 11"x17"	Datum: NAD 1983 UTM Zone 17N Source: MNRF, NRC, MTO, Region of York
P#: 60601761		**Figure 2 Map 4**

AECOM

This drawing has been prepared for the use of AECOM's client and may not be used, reproduced or relied upon by third parties, except as agreed by AECOM and its client, as required by law or for use by governmental reviewing agencies. AECOM accepts no responsibility, and denies any liability whatsoever, to any party that modifies this drawing without AECOM's express written consent.

Map location: \\ca0ha001pro04\Aecom\Projects\60601761\900-CAD_GIS\920-929 (GIS-Graphics)\929-ENV\Design\01_Reports\EnvDocs\MXD\60601761-EBP-CDS-Parcels_20200205.mxd
Date Saved: 2/5/2020 2:14:23 PM User Name: mcdonald.andrea

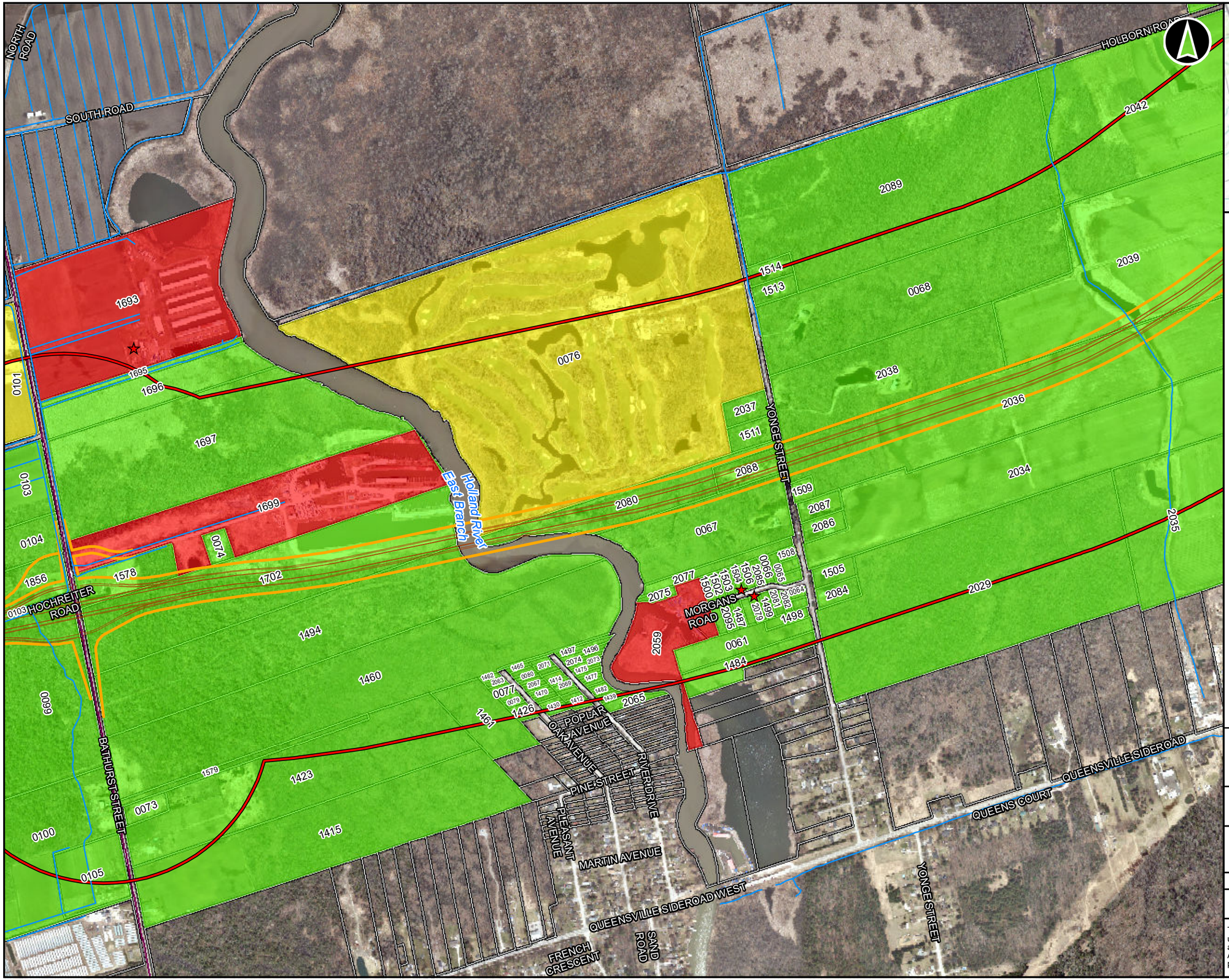

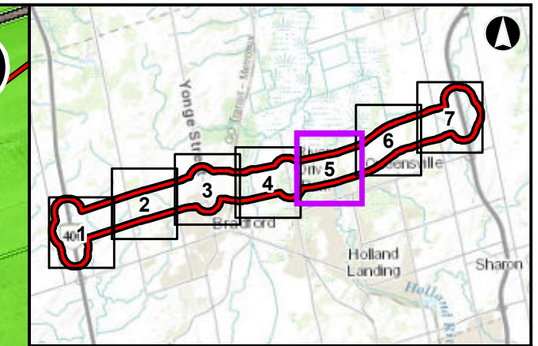

Legend

- Watercourse
- Highway 400 - Highway 404 Link (Bradford Bypass) Alignment
- Highway 400 - Highway 404 Link (Bradford Bypass) Right of Way
- Study Area
- Parcel Boundary
- Spill Location

Contamination Potential Rating

- High
- Medium
- Low

0 50 100 200 300 400 500 600 700
Metres

Highway 400 - Highway 404 Link (Bradford Bypass)

Contamination Potential Ratings

Feb, 2020	1:11,000 * when printed 11"x17"	Datum: NAD 1983 UTM Zone 17N Source: MNRF, NRC, MTO, Region of York
P#: 60601761		**Figure 2 Map 5**

AECOM

This drawing has been prepared for the use of AECOM's client and may not be used, reproduced or relied upon by third parties, except as agreed by AECOM and its client, as required by law or for use by governmental reviewing agencies. AECOM accepts no responsibility, and denies any liability whatsoever, to any party that modifies this drawing without AECOM's express written consent.

Map location: \\cadmb\work\proj\Aecom\Projects\60601761\900-CAD, GIS\920-929 (GIS-Graphics)\926-ENV\Design\01_Reports\ECWD\CDS\MXD\60601761-BBPLCDS-Parcels_20220205.mxd
Date Saved: 2/5/2022 2:40:23 PM, User Name: mitchell.wickline

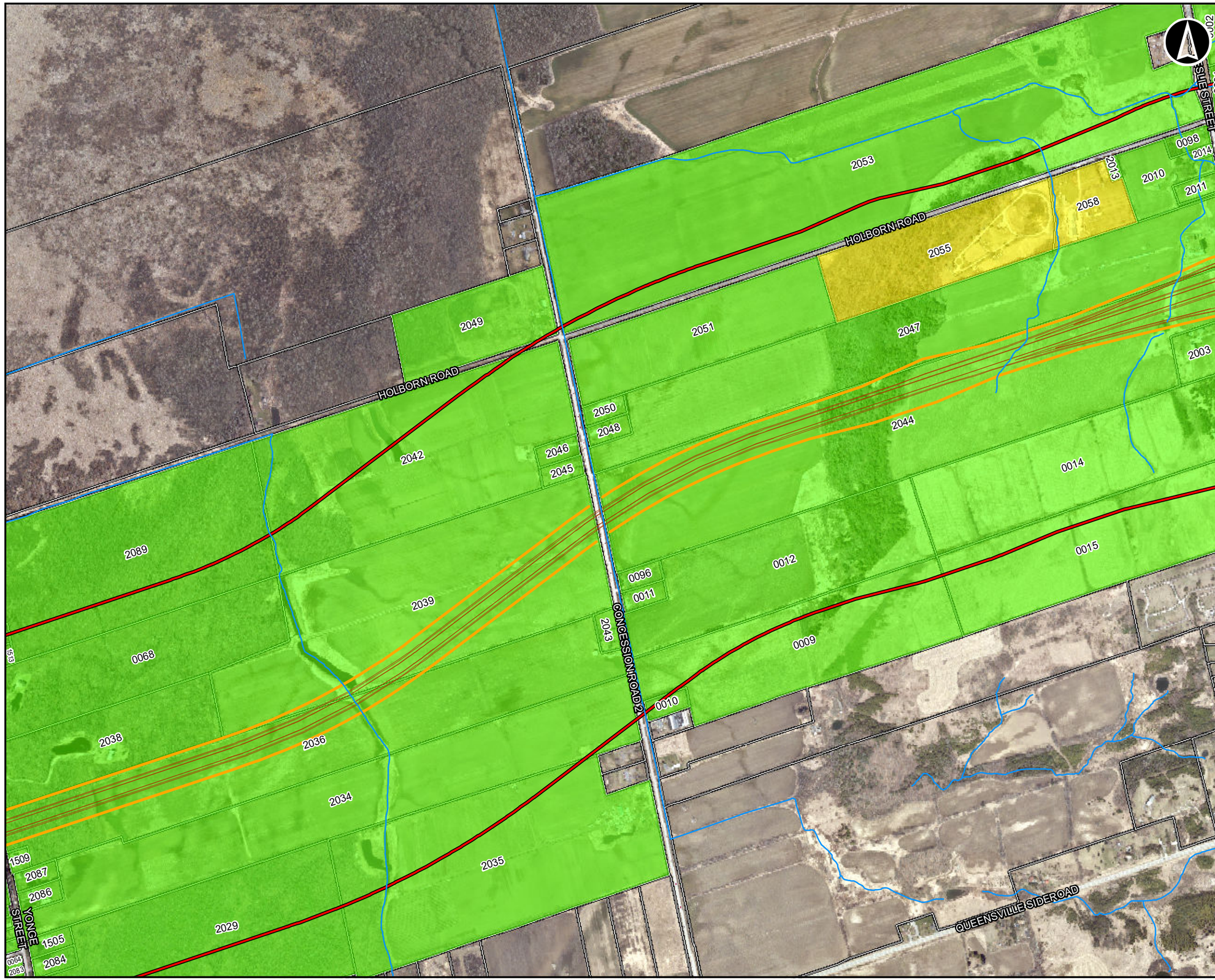

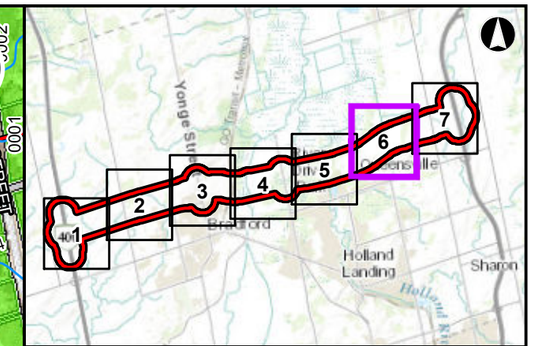

Legend

- Watercourse
- Highway 400 - Highway 404 Link (Bradford Bypass) Alignment
- Highway 400 - Highway 404 Link (Bradford Bypass) Right of Way
- Study Area
- Parcel Boundary

Contamination Potential Rating

- Medium
- Low

0 50 100 200 300 400 500 600 700
Metres

Highway 400 - Highway 404 Link (Bradford Bypass)

Contamination Potential Ratings

Feb, 2020	1:11,000 * when printed 11"x17"	Datum: NAD 1983 UTM Zone 17N Source: MNRF, NRC, MTO, Region of York
P#: 60601761		**Figure 2 Map 6**

AECOM

This drawing has been prepared for the use of AECOM's client and may not be used, reproduced or relied upon by third parties, except as agreed by AECOM and its client, as required by law or for use by governmental reviewing agencies. AECOM accepts no responsibility, and denies any liability whatsoever, to any party that modifies this drawing without AECOM's express written consent.

Map location: \\cat01b0a01pc-fs\Aecom\Projects\60601761\GIS-CAD_GIS\926-929 (GIS-Graphics)\929-ENV\Design\01_Reports\GIS\MXD\60601761-BBPA-CDS-Parcels_20200205.mxd
Date Saved: 2/5/2020 1:49:23 PM User Name: michael.kovacs

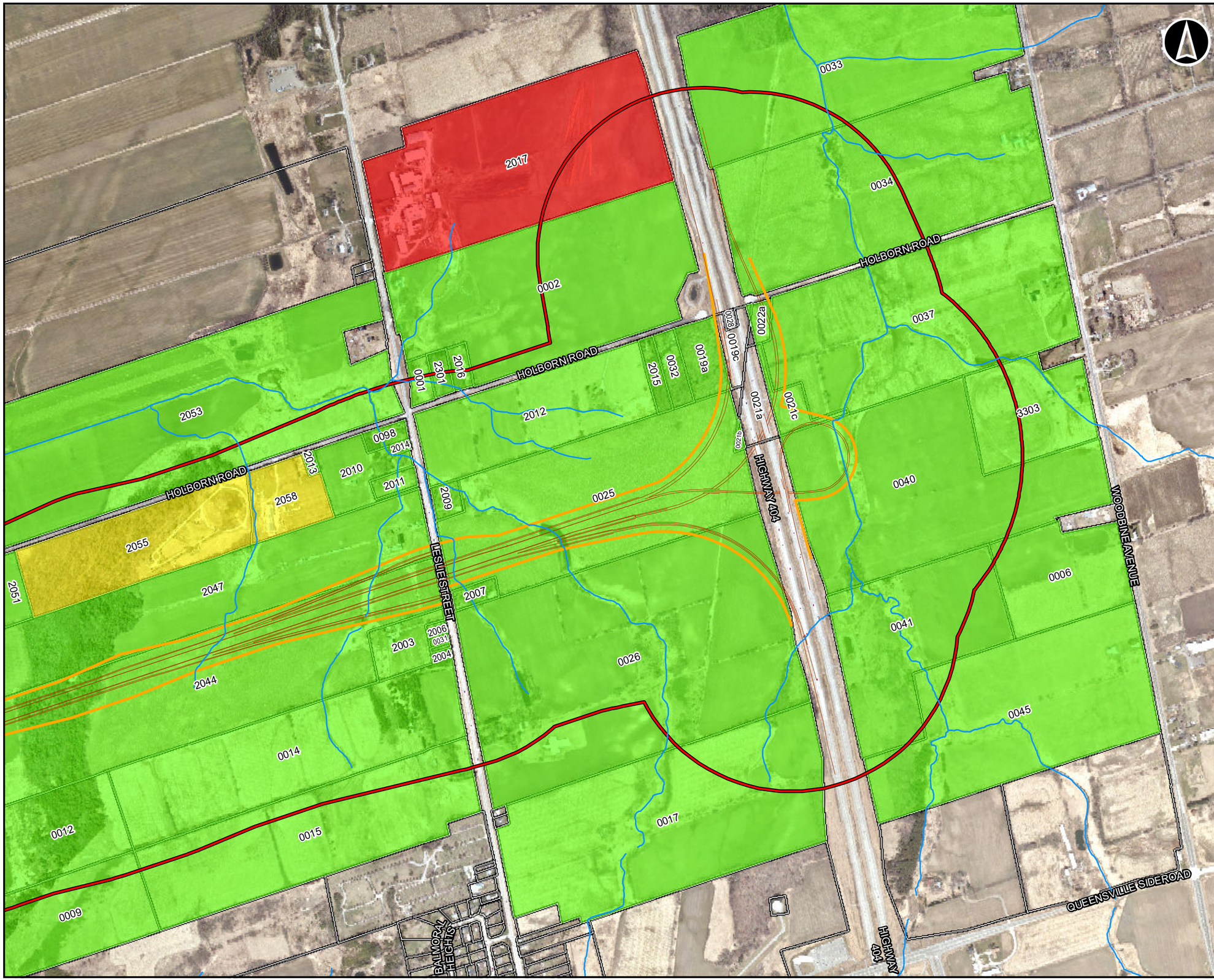

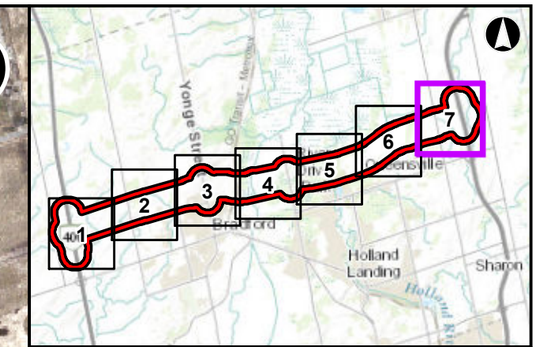

Legend

- Watercourse
- Highway 400 - Highway 404 Link (Bradford Bypass) Alignment
- Highway 400 - Highway 404 Link (Bradford Bypass) Right of Way
- Study Area
- Parcel Boundary

Contamination Potential Rating

- High
- Medium
- Low

0 50 100 200 300 400 500 600 700
Metres

Highway 400 - Highway 404 Link (Bradford Bypass)

Contamination Potential Ratings

Feb, 2020	1:11,000 * when printed 11"x17"	Datum: NAD 1983 UTM Zone 17N Source: MNRF, NRC, MTO, Region of York
P#: 60601761		**Figure 2 Map 7**

AECOM

This drawing has been prepared for the use of AECOM's client and may not be used, reproduced or relied upon by third parties, except as agreed by AECOM and its client, as required by law or for use by governmental reviewing agencies. AECOM accepts no responsibility, and denies any liability whatsoever, to any party that modifies this drawing without AECOM's express written consent.

Map location: \\ca0035001.pro.aecom.ms\projects\60176180\CAD_GIS\320-929 (GIS Graphics)\929-ENV\Design\07_Reports\GIW\COS\MXD\60601761BBP-COS-Parcels_20200205.mxd
Date Saved: 2/5/2020 2:45:23 PM User Name: mbartlett-collins

AECOM Imagine it. Delivered.

Appendix B

TSSA Correspondence

Sultan, Ali

From: Public Information Services <publicinformationservices@tssa.org>
Sent: Friday, December 13, 2019 3:47 PM
To: Sultan, Ali
Subject: RE: Request for Information - Record Fuels

Hello,

I have searched the below noted address (addresses) and I have located the following record:

Inst Number	Context	Address	City	Province	Postal Code	Inststatusname	Segment1
64886656	-	305 BARRIE ST	BRADFORD	ON	L3Z 2B2	Active	FS CYLINDER EXCHANGE

Inst Number	Context	Address	City	Province	Postal Code
64500775	-	165 ARTESIAN INDUSTRIAL PKWY	BRADFORD	ON	L3Z 3G4

Effective November 1, 2017 TSSA requires that any requests for the release of public information, must complete the release for public information form. The release for public information form can be found at https://www.tssa.org/en/about-tssa/release-of-public-information.aspx?_mid_=392. Please complete the form (1 address per form) and email the completed form to publicinformationservices@tssa.org or through mail along with a fee of $56.50 (including HST) per location. The fee is payable with credit card (Visa or MasterCard) or with a Cheque made payable to TSSA.

Although TSSA believes the information provided pursuant to your request is accurate, please note that TSSA does not warrant this information in any way whatsoever.

Thank you,

Roxana

Public Information Agent
Facilities and Business Services
345 Carlingview Drive
Toronto, Ontario M9W 6N9
Tel: +1-416-734-6222 | Fax: +1-416-734-3568 | E-Mail: publicinformationservices@tssa.org
www.tssa.org

From: Sultan, Ali <ali.sultan@aecom.com>
Sent: December 13, 2019 12:00 PM
To: Public Information Services <publicinformationservices@tssa.org>
Subject: Request for Information

Hello,

Do you have any records/information in your databases pertaining to historical and current fuel tanks and associated piping for the properties stated below?

1	3001 Yonge Street, Bradford, Ontario
2	24 Morgans Road, Bradford, Ontario
3	45 Morgans Road, Bradford, Ontario
4	21360 Bathurst Street, Bradford, Ontario
5	305 Barrie Street, Bradford, Ontario
6	21114 Yonge Street, Bradford, Ontario
7	60 Artesian Industrial Parkway, Bradford, Ontario
8	70 Artesian Industrial Parkway, Bradford, Ontario
9	75 Artesian Industrial Parkway, Bradford, Ontario
10	100 Artesian Industrial Parkway, Bradford, Ontario
11	120 Artesian Industrial Parkway, Bradford, Ontario
12	150 Artesian Industrial Parkway, Bradford, Ontario
13	160 Artesian Industrial Parkway, Bradford, Ontario
14	165 Artesian Industrial Parkway, Bradford, Ontario
15	180 Artesian Industrial Parkway, Bradford, Ontario
16	30 Turner Court, Bradford, Ontario
17	401 Dissette Street, Bradford, Ontario
18	435 Dissette Street, Bradford, Ontario
19	2501, 8th Line, Bradford, Ontario
20	3030, 8th Line, Bradford, Ontario
21	3066, 8th Line, Bradford, Ontario
2	3412, 8th Line, Bradford, Ontario
23	2465, 9th Line, Bradford Ontario
24	3556, 9th Line, Bradford, Ontario
25	3109, 10 sideroad, Bradford, Ontario
26	3224, 10 Sideroad, Bradford, Ontario
27	40-60 Industrial Road, Bradford, Ontario
28	100 Industrial Road, Bradford, Ontario
29	6 Industrial Court, Bradford, Ontario
30	12 Industrial Court, Bradford, Ontario

Feel free to contact me if further information is required.

Thank You,

Ali Sultan, M.Sc, EIT
Environmental Engineer in Training
M +1-416-209-9804
D +1-905-747-1683
ali.sultan@aecom.com

Cisco Ext: 3231683

AECOM
105 Commerce Valley Drive West
Markham, Ontario, Canada L3T 7W3
T 905-886-7022
www.aecom.com

Imagine it. Delivered.

This communication is intended for the sole use of the person(s) to whom it is addressed and may contain information that is privileged, confidential or subject to copyright. Any unauthorized use, disclosure or copying of this communication is strictly prohibited. If you have received this communication in error, please contact the sender immediately. Any communication received in error should be deleted and all copies destroyed.

This electronic message and any attached documents are intended only for the named recipients. This communication from the Technical Standards and Safety Authority may contain information that is privileged, confidential or otherwise protected from disclosure and it must not be disclosed, copied, forwarded or distributed without authorization. If you have received this message in error, please notify the sender immediately and delete the original message.

Sultan, Ali

From: Public Information Services <publicinformationservices@tssa.org>
Sent: Monday, December 16, 2019 6:46 AM
To: Sultan, Ali
Subject: RE: Request for Information

No Records Found

Thank you for your request for confirmation of public information.

- We confirm that there are **no fuel storage tanks records** in our database at the subject address(es).

For a further search in our archives please complete our release of public information form found at https://www.tssa.org/en/about-tssa/release-of-public-information.aspx?_mid_=392 and email the completed form to publicinformationservices@tssa.org or through mail along with a fee of $56.50 (including HST) per location. The fee is payable with credit card (Visa or MasterCard) or with a Cheque made payable to TSSA.

Although TSSA believes the information provided pursuant to your request is accurate, please note that TSSA does not warrant this information in any way whatsoever.

Kind regards,

Connie Hill | Public Information Agent
Facilities
345 Carlingview Drive
Toronto, Ontario M9W 6N9
Tel: +1-416-734-3383 | Fax: +1-416-231-6183 | E-Mail: publicinformationservices@tssa.org
www.tssa.org

From: Sultan, Ali <ali.sultan@aecom.com>
Sent: December 13, 2019 2:51 PM
To: Public Information Services <publicinformationservices@tssa.org>
Subject: Request for Information

Hello,

Do you have any records/information in your databases pertaining to historical and current fuel tanks and associated piping for the property stated below?

- 21138 Leslie Street, Bradford, Ontario
- 1337 Holborn Road, Bradford, Ontario

Feel free to contact me if further information is required.

Ali Sultan, EIT
Environmental Engineer in Training
M +1-416-209-9804
D +1-905-747-1683
ali.sultan@aecom.com

Cisco Ext: 3231683

AECOM
105 Commerce Valley Drive West
Markham, Ontario, Canada L3T 7W3
T 905-886-7022
www.aecom.com

Imagine it. Delivered.

This communication is intended for the sole use of the person(s) to whom it is addressed and may contain information that is privileged, confidential or subject to copyright. Any unauthorized use, disclosure or copying of this communication is strictly prohibited. If you have received this communication in error, please contact the sender immediately. Any communication received in error should be deleted and all copies destroyed.

This electronic message and any attached documents are intended only for the named recipients. This communication from the Technical Standards and Safety Authority may contain information that is privileged, confidential or otherwise protected from disclosure and it must not be disclosed, copied, forwarded or distributed without authorization. If you have received this message in error, please notify the sender immediately and delete the original message.

AECOM Imagine it. Delivered.

Appendix C

Aerial Photographs

HISTORICAL AERIALS

Project Property:	Bradford Bypass Bradford Bypass East Gwillimbury ON
Project No:	60601761
Requested By:	AECOM Canada Ltd.
Order No:	20191126297
Date Completed:	December 11, 2019

Environmental Risk Information Services
A division of Glacier Media Inc.
1.866.517.5204 | info@erisinfo.com | erisinfo.com

Decade	Year	Image Scale	Source
1920	Not Available		
1930	Not Available		
1940	Not Available		
1950	1954	10000	Hunting Survey Corporation Limited
1950	1954	10000	Hunting Survey Corporation Limited
1950	1954	10000	Hunting Survey Corporation Limited
1960	1969	40000	NAPL
1960	1969	40000	NAPL
1960	1969	40000	NAPL
1970	1976	50000	NAPL
1970	1976	50000	NAPL
1970	1976	50000	NAPL
1980	1981	50000	NAPL
1980	1981	50000	NAPL
1990	1995	50000	NAPL
1990	1995	50000	NAPL
1990	1995	50000	NAPL
2000	Not Available		
2010	2015	13000	DigitalGlobe

Aerial Maps included in this report are produced by the sources list above and are to be used for research purposes including a phase I report. Maps are not to be resold as commercial property. No warranty of Accuracy or Liability for ERIS: The information contained in this report has been produced by ERIS Information Inc.(in the US) and ERIS Information Limited Partnership (in Canada), both doing business and ERIS Information Limited Partnership (in Canada), both doing business as 'ERIS', using Topographic Maps produced by the USGS.This maps contained does not purport to be and does not constitute a guarantee of the accuracy of the information contained herein.Although ERIS has endeavored to present you with information that is accurate, ERIS disclaims, any and all liability for any errors, omissions, or inaccuracies in such information and data, whether attributable to inadvertence, negligence or otherwise, and for any consequences arising therefrom. Liability on the part of ERIS is limited to the monetary value paid for this report.



0 1.5 3 6 Kilometers

Order Number: 20191126297

Year: 1954
Source: Hunting Survey Corporation Limited
Map Scale: 1: 120814
Comments:

ERIS
ENVIRONMENTAL RISK INFORMATION SERVICES

0 0.5 1 2 Kilometers

Order Number: 20191126297

Year: 1954
Source: Hunting Survey Corporation Limited
Map Scale: 1: 120814
Comments:



0 0.5 1 2 Kilometers

Order Number: 20191126297

Year: 1954
Source: Hunting Survey Corporation Limited
Map Scale: 1: 120814
Comments:

ERIS
ENVIRONMENTAL RISK INFORMATION SERVICES

0 0.5 1 2 Kilometers

Order Number: 20191126297

Year: 1954
Source: Hunting Survey Corporation Limited
Map Scale: 1: 120814
Comments:

ERIS
ENVIRONMENTAL RISK INFORMATION SERVICES

0 0.5 1 2 Kilometers

Order Number: 20191126297

Year: 1954
Source: Hunting Survey Corporation Limited
Map Scale: 1: 120814
Comments:



0 0.5 1 2 Kilometers

Order Number: 20191126297

Year: 1954
Source: Hunting Survey Corporation Limited
Map Scale: 1: 120814
Comments:

ERIS
ENVIRONMENTAL RISK INFORMATION SERVICES



0 1.5 3 6 Kilometers

Order Number: 20191126297

Year: 1969
Source: NAPL
Map Scale: 1: 120860
Comments:



0 0.5 1 2 Kilometers

Order Number: 20191126297

Year: 1969
Source: NAPL
Map Scale: 1: 120860
Comments:

0 0.5 1 2 Kilometers

Order Number: 20191126297

Year: 1969
Source: NAPL
Map Scale: 1: 120860
Comments:

0 0.5 1 2 Kilometers

Order Number: 20191126297

Year: 1969
Source: NAPL
Map Scale: 1: 120860
Comments:

0 0.5 1 2 Kilometers

Order Number: 20191126297

Year: 1969
Source: NAPL
Map Scale: 1: 120860
Comments:

0 0.5 1 2 Kilometers

Order Number: 20191126297

Year: 1969
Source: NAPL
Map Scale: 1: 120860
Comments:

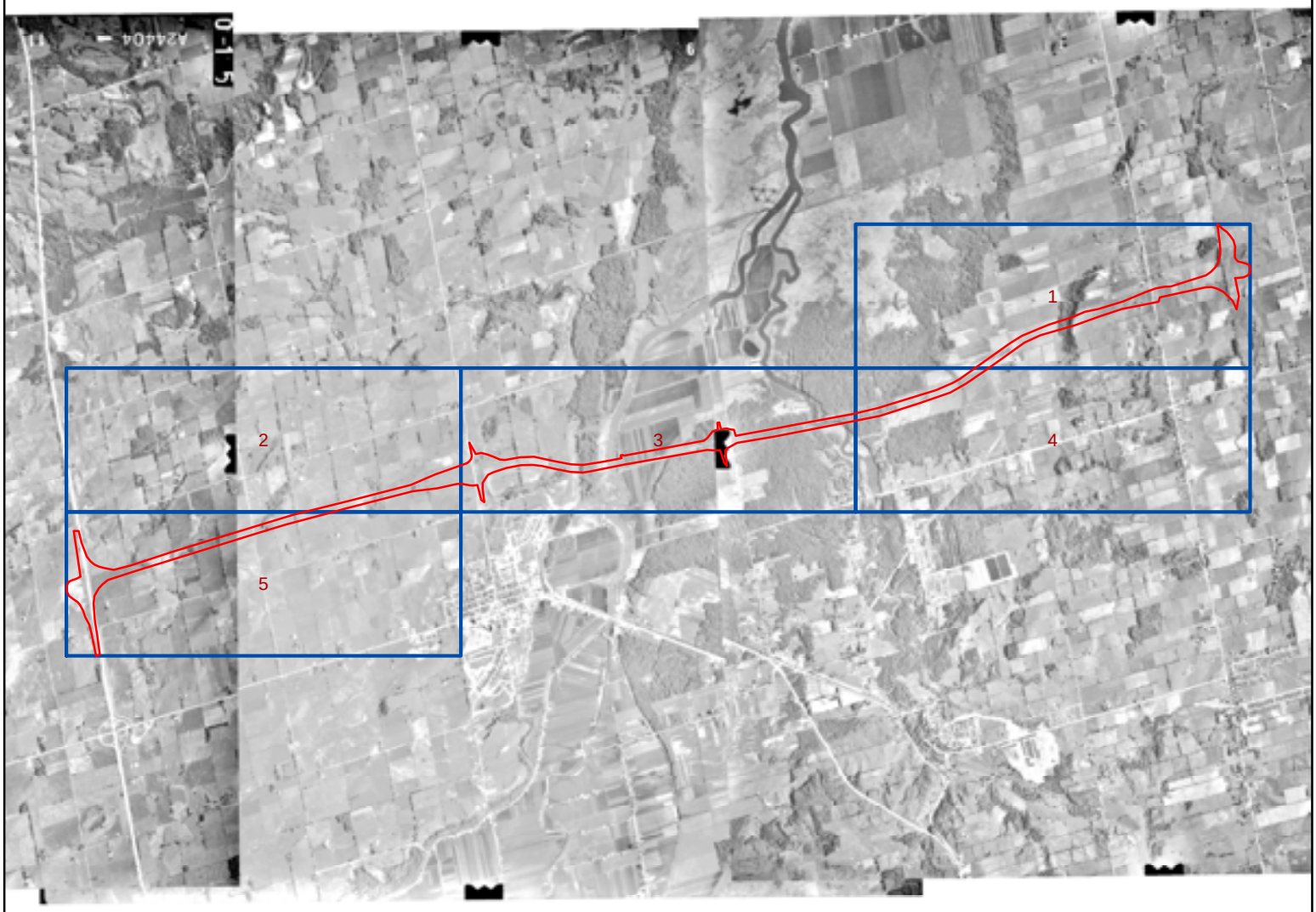

0 1.5 3 6 Kilometers

Order Number: 20191126297

Year: 1976
Source: NAPL
Map Scale: 1: 120860
Comments:

0 0.5 1 2 Kilometers

Order Number: 20191126297

Year: 1976
Source: NAPL
Map Scale: 1: 120860
Comments:

0 0.5 1 2 Kilometers

Order Number: 20191126297

Year: 1976
Source: NAPL
Map Scale: 1: 120860
Comments:

0 0.5 1 2 Kilometers

Order Number: 20191126297

Year: 1976
Source: NAPL
Map Scale: 1: 120860
Comments:

0 0.5 1 2 Kilometers

Order Number: 20191126297

Year: 1976
Source: NAPL
Map Scale: 1: 120860
Comments:

0 0.5 1 2 Kilometers

Order Number: 20191126297

Year: 1976
Source: NAPL
Map Scale: 1: 120860
Comments:



0 1.5 3 6 Kilometers

Order Number: 20191126297

Year: 1981
Source: NAPL
Map Scale: 1: 120860
Comments:

0 0.5 1 2 Kilometers

Order Number: 20191126297

Year: 1981
Source: NAPL
Map Scale: 1: 120860
Comments:

0 0.5 1 2 Kilometers

Order Number: 20191126297

Year: 1981
Source: NAPL
Map Scale: 1: 120860
Comments:

0 0.5 1 2 Kilometers

Order Number: 20191126297

Year: 1981
Source: NAPL
Map Scale: 1: 120860
Comments:

0 0.5 1 2 Kilometers

Order Number: 20191126297

Year: 1981
Source: NAPL
Map Scale: 1: 120860
Comments:

ERIS
ENVIRONMENTAL RISK INFORMATION SERVICES

0 0.5 1 2 Kilometers

Order Number: 20191126297

Year: 1981
Source: NAPL
Map Scale: 1: 120860
Comments:

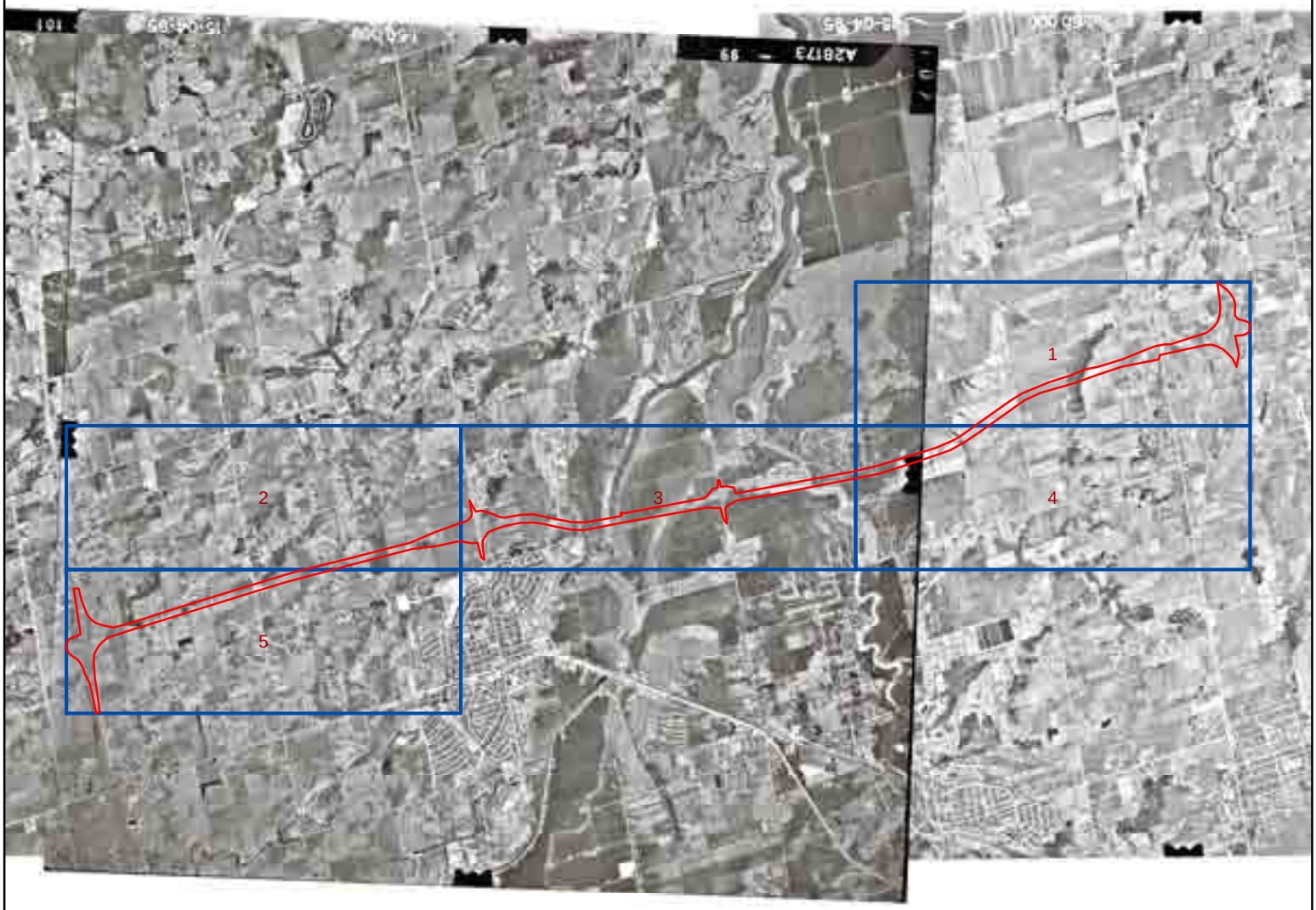

0 1.5 3 6 Kilometers

Order Number: 20191126297

Year: 1995
Source: NAPL
Map Scale: 1: 120860
Comments:



0 0.5 1 2 Kilometers

Order Number: 20191126297

Year: 1995
Source: NAPL
Map Scale: 1: 120860
Comments:

0 0.5 1 2 Kilometers

Order Number: 20191126297

Year: 1995
Source: NAPL
Map Scale: 1: 120860
Comments:

0 0.5 1 2 Kilometers

Order Number: 20191126297

Year: 1995
Source: NAPL
Map Scale: 1: 120860
Comments:

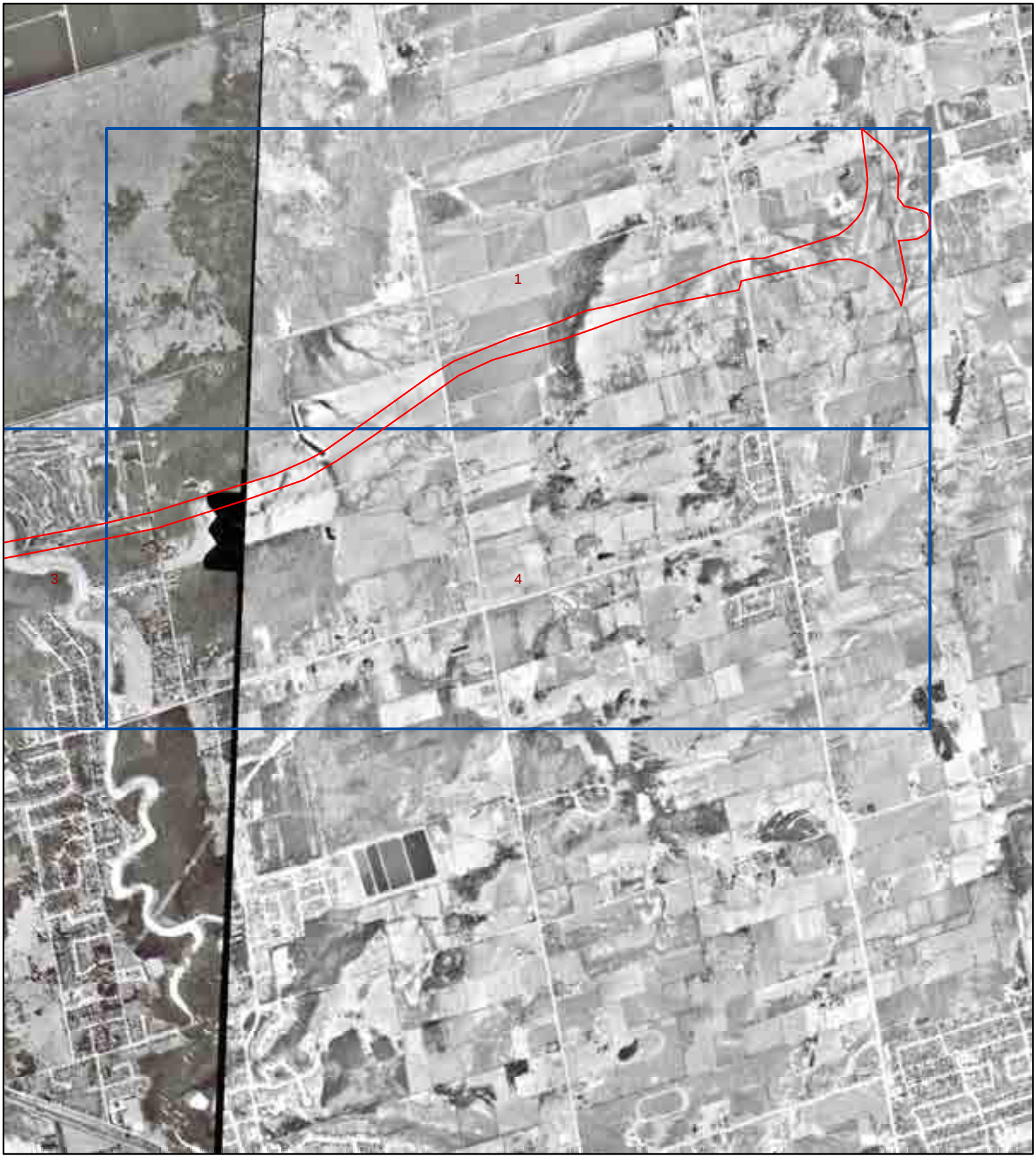

0 0.5 1 2 Kilometers

Order Number: 20191126297

Year: 1995
Source: NAPL
Map Scale: 1: 120860
Comments:

0 0.5 1 2 Kilometers

Order Number: 20191126297

Year: 1995
Source: NAPL
Map Scale: 1: 120860
Comments:

ERIS
ENVIRONMENTAL RISK INFORMATION SERVICES

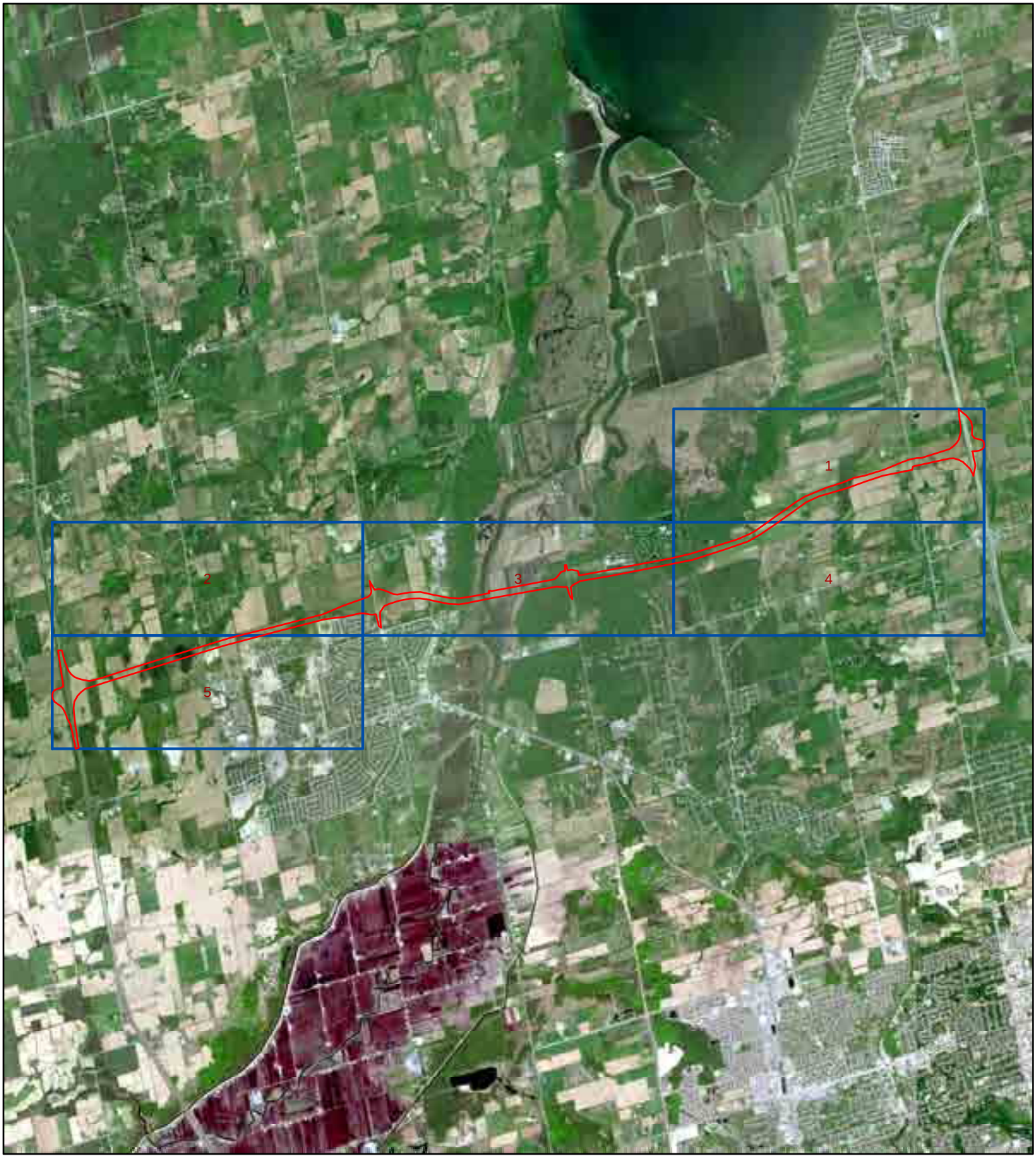

0 1.5 3 6 Kilometers

Order Number: 20191126297

Year: 2015
Source: DigitalGlobe
Map Scale: 1: 120860
Comments:

ERIS
ENVIRONMENTAL RISK INFORMATION SERVICES

0 0.5 1 2 Kilometers

Order Number: 20191126297

Year: 2015
Source: DigitalGlobe
Map Scale: 1: 120860
Comments:

ERIS
ENVIRONMENTAL RISK INFORMATION SERVICES

0 0.5 1 2 Kilometers

Order Number: 20191126297

Year: 2015
Source: DigitalGlobe
Map Scale: 1: 120860
Comments:

ERIS
ENVIRONMENTAL RISK INFORMATION SERVICES

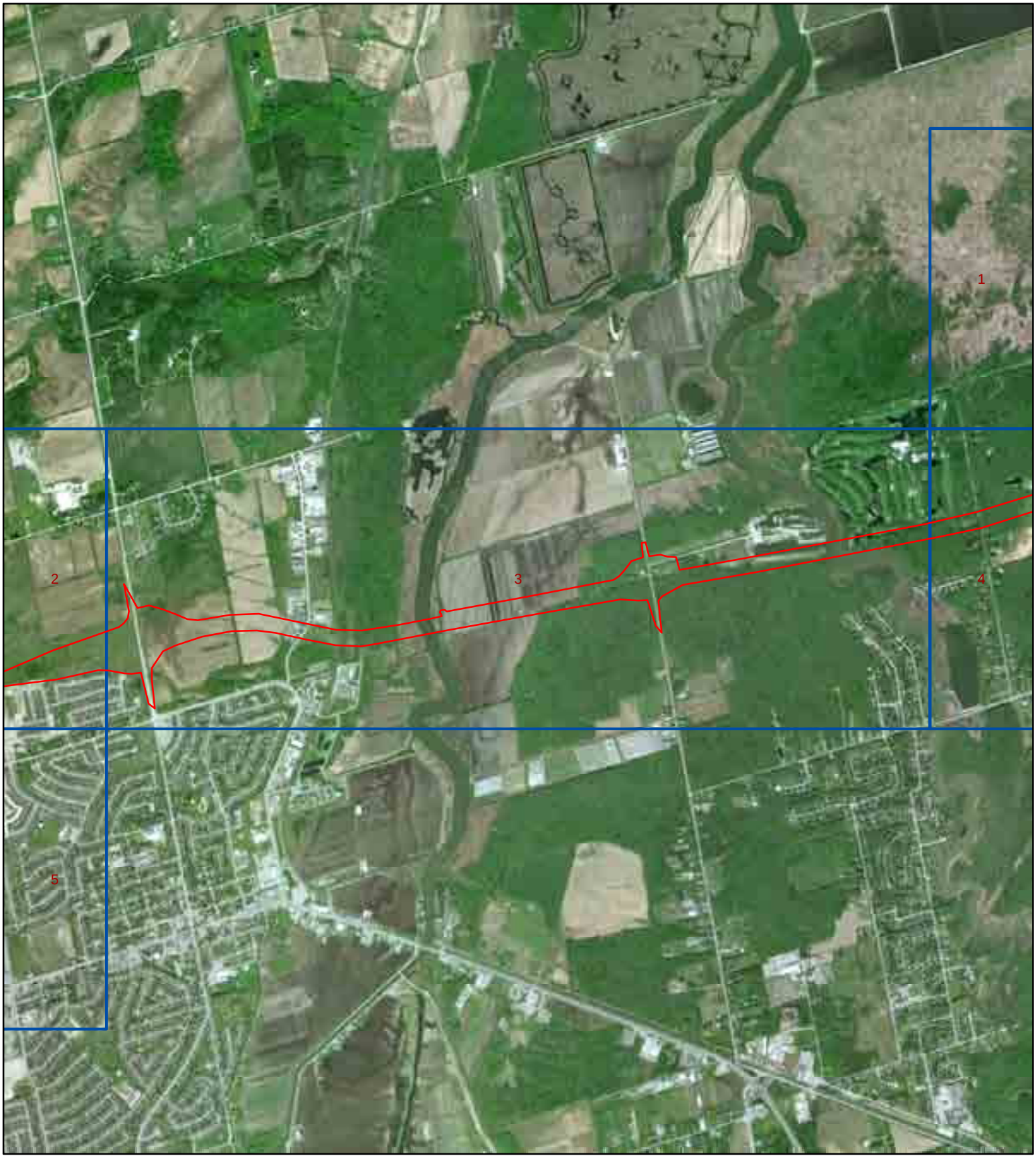

0 0.5 1 2 Kilometers

Order Number: 20191126297

Year: 2015
Source: DigitalGlobe
Map Scale: 1: 120860
Comments:

ERIS
ENVIRONMENTAL RISK INFORMATION SERVICES

0 0.5 1 2 Kilometers

Order Number: 20191126297

Year: 2015
Source: DigitalGlobe
Map Scale: 1: 120860
Comments:

0 0.5 1 2 Kilometers

Order Number: 20191126297

Year: 2015
Source: DigitalGlobe
Map Scale: 1: 120860
Comments:

ERIS
ENVIRONMENTAL RISK INFORMATION SERVICES

AECOM Imagine it. Delivered.

Appendix D

Fire Insurance Plans

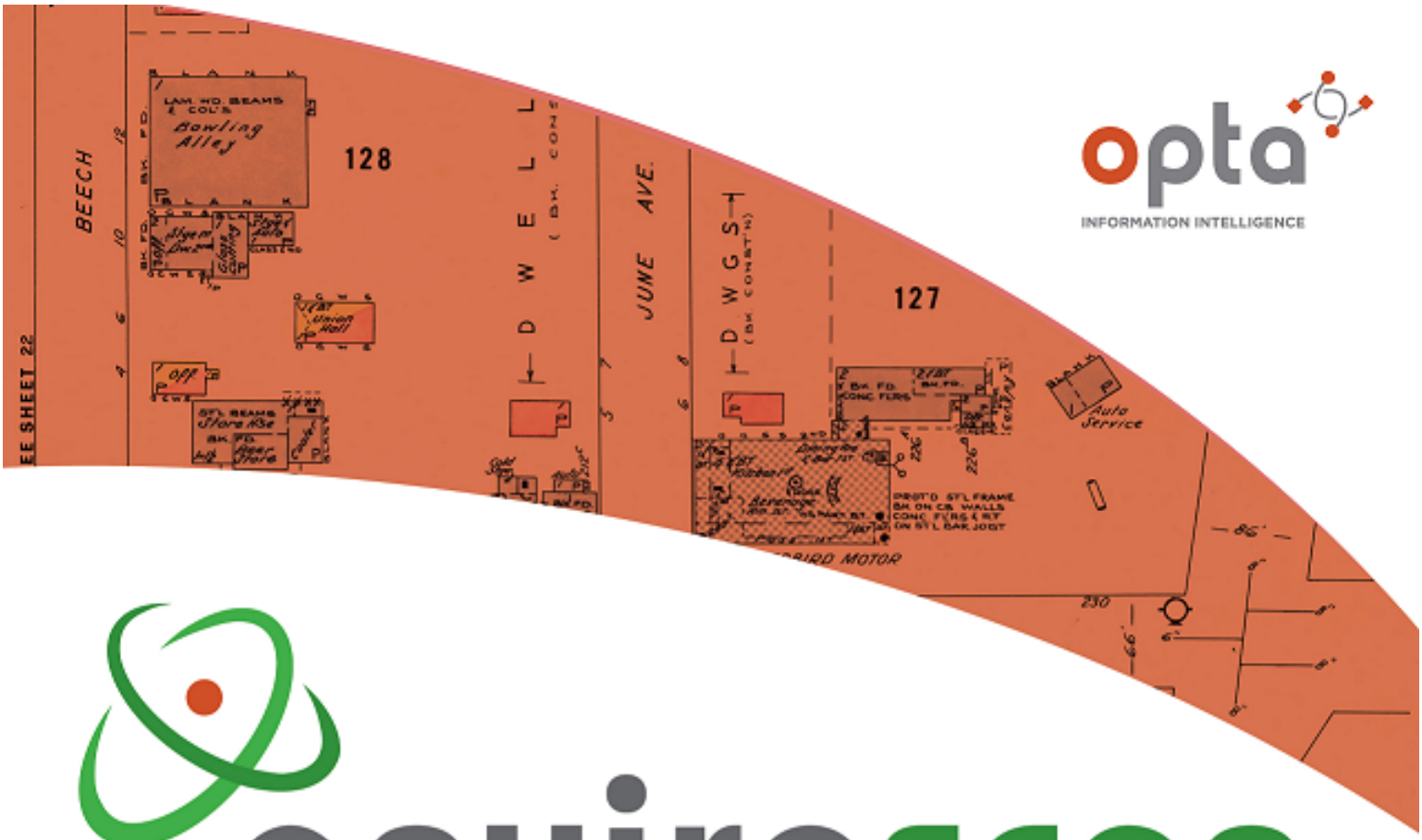

opta
INFORMATION INTELLIGENCE

enviroscan

An SCM Company

175 Commerce Valley Drive W
Markham, Ontario L3T 7Z3

T: 905-882-6300
W: www.optaintel.ca

Report Completed By:

Stephanie

Site Address:

100 Artesian Industrial Parkway 160 Artesian Industrial Parkway 10 Industrial Court Bradford ON

Requested by:

Chloe Zhang
AECOM Canada

Project No:

Opta Order ID:

69315

Date Completed:

12/18/2019 9:12:39 AM

Project Name: Bradford Bypass

ENVIROSCAN Report

Search Area: 100 Artesian Industrial Parkway 160 Artesian Industrial Parkway 10 Industrial Court Bradford ON

Requested by:
Chloe Zhang
Date Completed: 12/18/2019 09:12:39

enviroscan
OPTA INFORMATION INTELLIGENCE

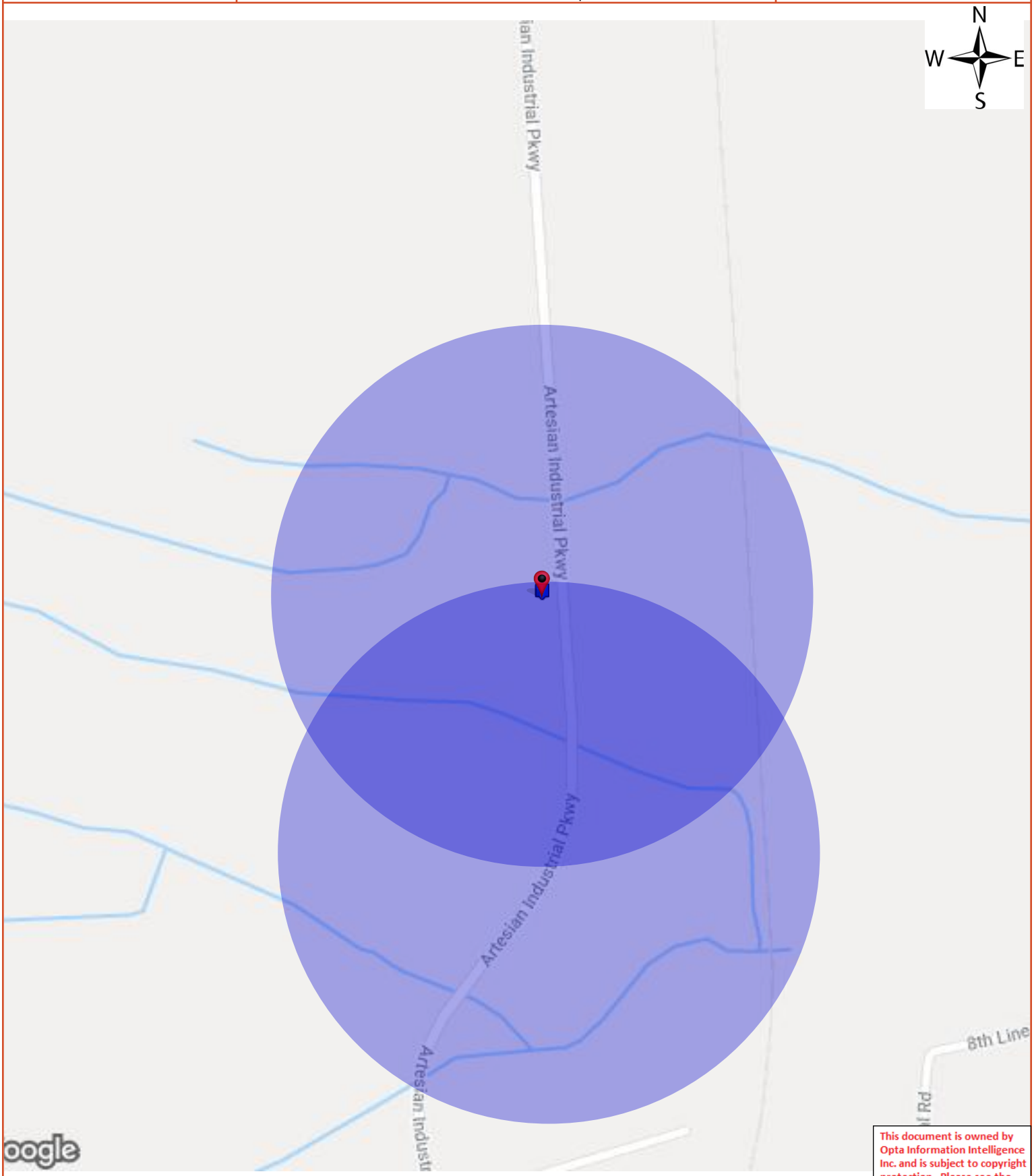

This document is owned by Opta Information Intelligence Inc. and is subject to copyright protection. Please see the full Terms and Conditions at the front of this document.

Opta Historical Environmental Services Enviroscan ™ Terms and Conditions

Report

The documents (hereinafter referred to as the "Documents") to be released as part of the report (hereinafter referred to as the "Report") to be delivered to the purchaser as set out above are documents in Opta's records relating to the described property (hereinafter referred to as the "Property"). Opta makes no representations or warranties respecting the Documents whatsoever, including, without limitation, with respect to the completeness, accuracy or usefulness of the Documents, and does not represent or warrant that these are the only plans and reports prepared in association with the Property or in Opta's possession at the time of Report delivery to the purchaser. The Documents are current as of the date(s) indicated on them. Interpretation of the Documents, if any, is by inference based upon the information which is apparent and obvious on the face of the Documents only. Opta does not represent, warrant or guarantee that interpretations other than those referred to do not exist from other sources. The Report will be prepared for use by the purchaser of the services as shown above hereof only.

Disclaimer

Opta disclaims responsibility for any losses or damages of any kind whatsoever, whether consequential or other, however caused, incurred or suffered, arising directly or indirectly as a result of the services (which services include, but are not limited to, the preparation of the Report provided hereunder), including but not limited to, any losses or damages arising directly or indirectly from any breach of contract, fundamental or otherwise, from reliance on Opta Reports or from any tortious acts or omissions of Opta's agents, employees or representatives.

Entire Agreement

The parties hereto acknowledge and agree to be bound by the terms and conditions hereof. The request form constitutes the entire agreement between the parties pertaining to the subject matter hereof and supersedes all prior and contemporaneous agreements, negotiations and discussions, whether oral or written, and there are no representations or warranties, or other agreements between the parties in connection with the subject matter hereof except as specifically set forth herein. No supplement, modification, waiver, or termination of the request shall be binding, unless confirmed in writing by the parties hereto.

Governing Document

In the event of any conflicts or inconsistencies between the provisions hereof and the Reports, the rights and obligations of the parties shall be deemed to be governed by the request form, which shall be the paramount document.

Law

This agreement shall be governed by and construed in accordance with the laws of the Province of Ontario and the laws of Canada applicable therein.

ENVIROSCAN Report

Report Index

Requested by:
Chloe Zhang
Date Completed: 12/18/2019 09:12:39

OPTA INFORMATION INTELLIGENCE

Page	Report Title
5	(1998) RISK SURVEY Report - 1998 100 Artesian Industrial Parkway Bradford ON L3Z3G3 (distance = 0 metres*)
24	(1998) Cope Report - 1998 100 Artesian Industrial Parkway Bradford ON L3Z3G3 (distance = 0 metres*)
28	(1998) MANUFACTURING SURVEY Report - 1998 100 Artesian Industrial Parkway Bradford ON L3Z3G3 (distance = 0 metres*)
46	(1994) Multirisk Report - 1994 160 Artesian Industrial Parkway Bradford ON L3Z3G3 (distance = 0 metres*)
54	(1995) Multirisk Report - 1995 160 Artesian Industrial Parkway Bradford ON L3Z3G3 (distance = 0 metres*)
67	(1993) Inspection Report - 1993 10 Industrial Court Bradford ON L3Z3G3 (distance = 0 metres*)
74	(1993) Cope Report - 1993 10 Industrial Court Bradford ON L3Z3G3 (distance = 0 metres*)
78	(2005) Inspection Report - 2005 10 Industrial Court Bradford ON L3Z3G3 (distance = 0 metres*)
91	(1988) Siteplan Report - 1988 10 Industrial Court Bradford ON L3Z3G3 (distance = 0 metres*)

This document is owned by Opta Information Intelligence Inc. and is subject to copyright protection. Please see the full Terms and Conditions at the front of this document.

N
W E
S

RISK SURVEY Report - 1998 100 Artesian Industrial Parkway Bradford ON L3Z3G3

This document is owned by Opta Information Intelligence Inc. and is subject to copyright protection. Please see the full Terms and Conditions at the front of this document.

N
W E
S

This document is owned by Opta Information Intelligence Inc. and is subject to copyright protection. Please see the purchase order relating to the release of this document for complete terms and conditions.

CRRS
INSURERS' ADVISORY ORGANIZATION INC.
Ontario

CONFIDENTIAL

ADDRESS OF RISK:
100 ARTESIAN INDUSTRIAL PY
BRADFORD WEST GWILLIMBURY, ON
L3Z 3Z7

NAME OF BUILDING OWNER:
REM Marine Trade Skills

MAILING ADDRESS:
100 ARTESIAN INDUSTRIAL PY
BRADFORD WEST GWILLIMBURY, ON
L3Z 3Z7

CONTACT(S):
Vaughan Thorpe, Owner

AIS REFERENCE: 70861139
IAO FILE NO.: MA08720
SURVEY DATE: 1998-Mar-04
SPRINKLERED RISK: No
NO. OF FIRE DIVISIONS: 1
RISK SURVEYED BY:
Ken McCormack

SURVEY-FIRE AND EXTENDED COVERAGE INSURANCE

The survey of the above property was made on behalf of participating insurance companies. The information gathered on this survey is used by these insurers to aid in deciding whether to underwrite the risk, and if so, at what cost.

The following comments were developed from this survey, and are based on conditions, practices observed, other pertinent data supplied by management personnel at the risk, and information secured at the time of the survey.

Please note that the following recommendations have been made with the intention of pointing out those areas in which remedial action could have the beneficial effect of making your premises safer.

PLEASE NOTE THAT RECOMMENDATIONS HIGHLIGHTED WITH '***', THREE ASTERISKS ARE OF PARTICULAR IMPORTANCE, AND THEIR EARLY IMPLEMENTATION IS ENCOURAGED.

Thank you for your co-operation during this visit, and please do not hesitate to get in touch with us if we can be of any further assistance.

Ken McCormack,
Representative

REMARKS

[ENTIRE SURVEY]
(98/03) This is the first survey of the premises by this Organization.

RECOMMENDATIONS

[ENTIRE SURVEY]

** (98/03)-01 The flammable liquids, acetone, thinners, gun wash and resin solution should be stored in and dispensed from ULC labelled metal safety cans.

* (98/03)-02 "No Smoking" signs should be posted in the shop area and the rule strictly enforced.

CRRS
INSURERS' ADVISORY ORGANIZATION INC.
Ontario

CONFIDENTIAL

ADDRESS OF RISK:
100 ARTESIAN INDUSTRIAL PY
BRADFORD WEST GWILLIMBURY, ON
L3Z 3Z7

NAME OF BUILDING OWNER:
REM Marine Trade Skills

MAILING ADDRESS:
100 ARTESIAN INDUSTRIAL PY
BRADFORD WEST GWILLIMBURY, ON
L3Z 3Z7

CONTACT(S):
Vaughan Thorpe, Owner

AIS REFERENCE: 70861139
IAO FILE NO.: MA08720
SURVEY DATE: 1998-Mar-04
SPRINKLERED RISK: No
NO. OF FIRE DIVISIONS: 1
RISK SURVEYED BY:
Ken McCormack

SURVEY-FIRE AND EXTENDED COVERAGE INSURANCE

The survey of the above property was made on behalf of participating insurance companies. The information gathered on this survey is used by these insurers to aid in deciding whether to underwrite the risk, and if so, at what cost.

The following comments were developed from this survey, and are based on conditions, practices observed, other pertinent data supplied by management personnel at the risk, and information secured at the time of the survey.

Please note that the following recommendations have been made with the intention of pointing out those areas in which remedial action could have the beneficial effect of making your premises safer.

PLEASE NOTE THAT RECOMMENDATIONS HIGHLIGHTED WITH '***', THREE ASTERISKS ARE OF PARTICULAR IMPORTANCE, AND THEIR EARLY IMPLEMENTATION IS ENCOURAGED.

Thank you for your co-operation during this visit, and please do not hesitate to get in touch with us if we can be of any further assistance.

Ken McCormack,
Representative

--- OVERVIEW ---

This building is located in an industrial park in Bradford-West Gwillimbury. It is a 1 and 1=2 storey steel on steel building with no basement, built in 1990. The floor is concrete on grade. The roof is metal on exposed steel supports. The independent,non-bearing walls are 13% concrete block and 87% steel frame metal clad. The grade and the total area is 650 m2. The risk is considered a single fire division.

Heat for the office area is provided by baseboard electric units and in the shop area by suspended natural gas radiant tubes. The heating equipment is in good working order.

Electric wiring is rigid conduit and "BX" cable with overcurrent protection provided by circuit breakers. The wiring appears in good condition and safely arranged.

Plumbing is copper piping with no signs of corrosion or water leakage noted or reported during this inspection.

There are no exposures within 50 m (163.934') of the risk.

The front section of the building is occupied as lunchroom office and washrooms. The shop area is occupied as fibreglass boat repair shop with hand lay-up of fibreglass and resin and spray painting of gel-coat in a standard metal booth. A small quantity of motorcycle fenders and gas tanks are also spray painted here. Flammable liquids such as acetone and thinners are stored in the open (Recommendation made). Smoking was observed in the shop area (Recommendation made).

There is an adequate supply of portable fire extinguishers tagged November, 1997.

A fire detection system is comprised of heat detectors monitored off premises by Trew Security.

There is a standard supply of public fire hydrants and water pressure and reliability is assumed to be adequate.

The Bradford-West Gwillimbury volunteer fire department station is located within 5 km (3.106 miles).

The Fire Underwriters Survey (FUS) grading for this location is 5.

REMARKS

[ENTIRE SURVEY]
(98/03) This is the first survey of the premises by this Organization.

RECOMMENDATIONS

[ENTIRE SURVEY]

** (98/03)-01 The flammable liquids, acetone, thinners, gun wash and resin solution should be stored in and dispensed from ULC labelled metal safety cans.

* (98/03)-02 "No Smoking" signs should be posted in the shop area and the rule strictly enforced.

--- OVERVIEW OF FIRE DIVISION ---

FIRE DIVISION: 1 - Entire Bldg

IBC Ind Code: 3730 Boatbuilding excl. Wood, Metal
Construction: 3 Non-Combustible with Non-Masonry Walls

Single fire division.

--- OCCUPANTS IN FIRE DIVISION ---

1. Good Housekeeping with standard supply of portable fire extinguishers is to be assumed for all occupants unless otherwise stated.

2. If the Fire Division is sprinklered, then the overall grading of sprinklers and water supplies to all occupants is equal to that of the Fire Division grading, unless otherwise stated.

[1] OCCUPANT 1 - REM Marine Trade Skills, 1
IBC Ind Code: - [3730] Boatbuilding excl. Wood, Metal
AREA: 650 sq.m.

Small moulds are filled with gel-coat and fibreglass cloth/resin to make desired shapes. Most of the work involves patching of damaged hulls, etc. as there is no new boat manufacturing. All upholstery work is contracted out as are woodworking repairs. A sideline is the painting of motorcycle fuel tanks and fenders. This is usually more artistic air-brush designs, etc.

--- CONSTRUCTION ---

Year Originally Built: 1990

HEIGHT:

Height of building ranges from 4.8 m to 7.3 m (16' to 24').

None

STATE OF REPAIR:

Good

WALLS:

Masonry
13% Concrete Block (200 mm)

Non-Combustible
87% Steel Frame / Metal Clad

Types of Walls
100% Independent, Non-Bearing

FLOORS:

Masonry & Fire-Res.
100% Reinforced Concrete

ROOF:

Non-Combustible
100% Non-Comb on Unprotected Metal Supports

Surface
100% Approved

AREA:

Grade - 650 sq.m. (6996.8 sq. ft)
Total - 650 sq.m. (6996.8 sq. ft)

Seperation Walls: None

VERTICAL OPENINGS:

None

COMBUSTIBLE INTERIOR CONSTRUCTION:

None

COMBUSTIBLE CONCEALED SPACES:

None

INTERIOR FINISH - Walls:

None

INTERIOR FINISH - Ceilings:

None

COMBUSTIBLE EXTERIOR ATTACHMENTS:

None

--- FIRE HAZARDS ---

COMMON HAZARDS

Safe

Heating:

The office area is heated by electric baseboard units. The shop is heated by natural gas-fired radiant tube units.

- 86% Unit Heater Gas
- 14% Electric Heat-Permanent

Heating Appliance Installation:

- 0% Replaced, 0, No Deficiencies Noted

Fuel Supply:

- UG Natural Gas Connection
- None

Chimneys & Flues:

Material:	Type B Gas Vent, ULC Labelled
Condition:	Good
Installation Type:	Standard

Air Conditioning:

None

Electrical:

Safe. Electrical wiring was originally installed in 1990 and appears adequate for the occupancy.

Wiring:	Conduit, BX
Protection:	Circuit Breakers
Condition:	Good

Plumbing:

Type:	Copper
Condition:	Good

SPECIAL HAZARDS:

Safe. Spray painting of gel-coat and/or paint in standard Devilbiss metal booth.

HIGH PILING:

None

HAZARDOUS MATERIAL:

There are one - 20 L (5 IMP gal) drum of acetone (F.P. 0 Deg C (32 Deg F)), gun wash, resin solution and thinners in the open (Recommendation made).

HOUSEKEEPING:

Average

EXPOSURES:

None within 50 m (163.934').

PROCESS DESCRIPTION:

-See Overview of Fire Division.

ACTIVITY:

One - 8 hour shift/day, 5 days/wk.

SMOKING RESTRICTED:

No. "No Smoking" warning signs are not posted or enforced (Recommendation made).

AUTOMATED EQUIPMENT:

None

NUMBER OF PRODUCTION WORKERS:

There are three persons employed in the operation.

--- PROTECTION ---

MUNICIPAL PROTECTION:

FUS Classification:	05
Responding Fire Department:	Bradford - West Gwillumbury
Type of Fire Department:	Volunteer
Distance to Fire Hall:	2.5-5 km
Public Hydrants:	Standard
Accesibility:	Good
Congested Area:	No

INTERNAL PROTECTION:

Extinguishers:	Standard
Standpipe & Hose:	None
Watchman Service:	None
Fire Detection Alarm System:	Supervised Partial Protection

--- BUSINESS INTERRUPTION ---

Seasonal:

No

Operation:

8 hrs/day, 5 days/wk.

Raw Materials:

Domestic

Stock on Hand:

Two weeks.

Stock Replacement Time:

Two to three days.

Computer Programming:

No

Single Train Production:

No

Vital Machinery Custom Made:

No

Private Power Generation:

No

Alternate Power Generation:

None

Interdependency on Suppliers:

No

Interdependency on Customers:

No

--- ADDITIONAL PERILS ---

WINDSTORM: No unusual hazards.

LIGHTNING FEATURES: No unusual hazards.

EXPLOSION:

SPRINKLER LEAKAGE:

Stock Skidded or Shelved:

Stock Susceptible to Large Water Damage:

Floors Drained:

SMOKE DAMAGE SUSCEPTIBILITY:

Light

RIOT, VANDALISM, MALICIOUS ACTS:

Access Restricted: Yes. Partial burglar alarm with motion detectors in office and shop.

Guard Supervised: No

Yards Fenced: Yes. Chain link fence and locked gate at rear.

Yards Lit: Yes, wall mounted fixtures.

Remote from Populated Areas: No

COLLAPSE: No unusual hazards.

FLOOD: No unusual hazards. The building is not located on a flood plain.

No unusual hazards.

EARTHQUAKE ZONE: 0

IMPACT HAZARDS:

By Aircraft: None

By Road Vehicles: Moderate from delivery and pick-up vehicles.

By Trains: None

By Floating Vessels: None

--- CRIME ---

The building is located in an industrial park and is not considered to be on a busy thoroughfare. There is no target stock other than tools and no cash exposure. The front door and windows have magnetic alarm contacts. Passive infrared detectors are located in the office and shop areas. The alarm is monitored off-premises by a non-ULC listed station and no line security is provided. The main doors have deadbolts and overhead doors have slidebolts and padlocks. There have been no reported problems here. Local police patrols are described as frequent.

This section provides basic crime information only. For more detailed information, a comprehensive crime survey may be ordered.

--- MANAGEMENT - LOSS PREVENTION PROGRAMMES ---

Basic Fire Protection:	Control Required & Exercised
Self-Inspection:	Control Required & Exercised
Fire Protection Equipment:	Control Required & Exercised
Pre-Emergency Planning:	Control Not Required
Plant Security:	Control Not Required
Private Fire Brigade:	Control Not Required
Smoking Regulations:	Control Required but not Exercised

There are no "No Smoking" warning signs posted (Recommendation made).

Welding, Cutting and Griding:	Control Required & Exercised
Impariment Notification:	Control Not Required
Preventative Maintenance:	Control Required & Exercised

Cope Report - 1998 100 Artesian Industrial Parkway Bradford ON L3Z3G3

This document is owned by Opta Information Intelligence Inc. and is subject to copyright protection. Please see the full Terms and Conditions at the front of this document.

N
W E
S

This document is owned by Opta Information Intelligence Inc. and is subject to copyright protection. Please see the purchase order relating to the release of this document for complete terms and conditions.

INSURERS' ADVISORY ORGANIZATION 2009-Jun-21

CONFIDENTIAL - FOR USE OF MEMBERS ONLY 10:34 [Sun]
NOT FOR GENERAL DISTRIBUTION

COPE (Construction, Occupancy, Protection, Exposure) REPORT

Risk: REM Marine Trade Skills
100 ARTESIAN INDUSTRIAL PY
BRADFORD WEST ON
L3Z 3Z7

Reference No. 70861139 / Building No. 01 Entire Bldg

(Surveyed By Ken McCormack on 98.03.04)

Please note that the information contained in this report was gathered during a physical inspection of the risk by an IAO Loss Control Representative.

If you wish to obtain building or contents rates for this risk, please refer to the Rate Card in the list of products available for this risk.
Please call the IAO Help Desk or your local IAO Representative for help in obtaining a rate for this risk, or do it yourself by going to www.iao.ca and using the New X-rate to generate a new rate yourself.

IAO reports, prepared in compliance with commonly accepted risk control standards existing at the time services are rendered, are developed from an inspection of the premises and/or from data supplied by or on behalf of the Purchaser. IAO does not purport to list all hazards. While changes and modifications referred to in the reports are designed to upgrade protection and loss prevention of the premises, IAO assumes no responsibility for management and control of these activities. IAO will not be responsible to the Purchaser for any loss or damages, whether consequential or other, however caused, incurred or suffered, as a result of the service being provided.

------ CODING ------

Industry Code:	373	- MANUFACTURING: Boat Builders - Plastic Mfg.
Construction Code:	3	- Non-Combustible / Non-Masonry Walls
Risk Classification:	NS	- Non-Sprinklered
Protection Code:	4	- Non-Sprinklered, Semi-Protected, Gr 5-7
Combustibility	M3	

------ CONSTRUCTION ------

WALLS - MASONRY:
13% Concrete Block 200mm Thick C-2 Type: W-1

NON COMBUSTIBLE WALLS:
87% Steel Frame / Metal Clad

MASONRY and FIRE RESISTIVE FLOOR and ROOFS:
52% Reinforced Concrete - Fl Hours: 2.00 Listed? N Type: D-1

NON-COMBUSTIBLE FLOORS and ROOFS:
47% Non-Comb on Unprotected C-4

------ SECONDARY CONSTRUCTION ------

HEIGHT:
Number of Storeys: 01
Basements: 0

Combustible Storeys Without Grade Access: 0

AREA:

Building Dimensions (m): 0 X 0 0 X 0 0 X 0

Grade: 650 m2 Total: 650 m2 Effective: 650 m2

L1, L2 Area 0%

ROOF SURFACE:
100 % Approved

BUILDING CONDITION:
Good Type C--

Year Built: 1990

COMMON HAZARDS: 7211C1 - Unit Heater Gas
7211B - Electric Heat-Permanent

------ PROTECTION ------

MUNICIPAL PROTECTION:
Distance from Hydrants: Standard Congested Area: No
Distance to Fire Hall: 2.5-5 km Accessibility: Good
FUS Protection Class: 05
Revised Class: 06
IAO Protection Class: 06

INTERNAL PROTECTION:
MANUAL FIRE FIGHTING EQUIPMENT: Standard Port. extinguishers
None Standpipe & hose

AUTOMATED FIRE DETECTION SYSTEMS:
Supervised - Partial Pro

------ EXPOSURE ------

NONE NOTED:

------ OCCUPANCY - REM Marine Trade Skills ------

Industry Code: 3730 - MANUFACTURING: Boat Builders - Plastic Mfg.

Occupancy: 6082A - Fibreglass boats repairs

```
Location:  1      Area: 650 m2   100.0% of Total

Combustibility Code:    04 - Free Burning
Susceptibility Code:    04 - Heavy Damage

Special Hazard:   6083A2B3 - Manual lay-up fibreglass
                   7302C5D - Storage of flammable liqu
                   7303C1B - Spray painting in boothqu
                  7302E2A2 - No flam. liq. safety cans
-----------------------------------------------------------------------
```

MANUFACTURING SURVEY Report - 1998 100 Artesian Industrial Parkway Bradford ON L3Z3G3

This document is owned by Opta Information Intelligence Inc. and is subject to copyright protection. Please see the full Terms and Conditions at the front of this document.

N
W E
S

MANUFACTURING REPORT
FOR

REM Marine Trade Skills

100 ARTESIAN INDUSTRIAL PY
BRADFORD WEST GWILLIMBURY,ON
L3Z 3Z7

Prepared on Behalf of

Commercial Union Assurance
6335182

This document is owned by Opta Information Intelligence Inc. and is subject to copyright protection. Please see the purchase order relating to the release of this document for complete terms and conditions.

Prepared by: Ken McCormack

Date: 4 March 1998

This building is located in an industrial park in Bradford-West Gwillimbury. It is a 1 and 1=2 storey steel on steel building with no basement, built in 1990. The floor is concrete on grade. The roof is metal on exposed steel supports. The independent,non-bearing walls are 13% concrete block and 87% steel frame metal clad. The grade and the total area is 650 m2. The risk is considered a single fire division.

Heat for the office area is provided by baseboard electric units and in the shop area by suspended natural gas radiant tubes. The heating equipment is in good working order.

Electric wiring is rigid conduit and "BX" cable with overcurrent protection provided by circuit breakers. The wiring appears in good condition and safely arranged.

Plumbing is copper piping with no signs of corrosion or water leakage noted or reported during this inspection.

There are no exposures within 50 m (163.934') of the risk.

The front section of the building is occupied as lunchroom office and washrooms. The shop area is occupied as fibreglass boat repair shop with hand lay-up of fibreglass and resin and spray painting of gel-coat in a standard metal booth. A small quantity of motorcycle fenders and gas tanks are also spray painted here. Flammable liquids such as acetone and thinners are stored in the open (Recommendation made). Smoking was observed in the shop area (Recommendation made).

There is an adequate supply of portable fire extinguishers tagged November, 1997.

A fire detection system is comprised of heat detectors monitored off premises by Trew Security.

There is a standard supply of public fire hydrants and water pressure and reliability is assumed to be adequate.

The Bradford-West Gwillimbury volunteer fire department station is located within 5 km (3.106 miles).

The Fire Underwriters Survey (FUS) grading for this location is 5.

INSPECTION REPORT

NAME OF BUILDING OWNER:
REM Marine Trade Skills

ADDRESS OF RISK:
100 ARTESIAN INDUSTRIAL PY BRADFORD WEST GWILLIMBURY , ON L3Z 3Z7

CONTACT(S):
Vaughan Thorpe, Owner

AIS REFERENCE:	70861139
IAO FILE NO.:	MA08720
SURVEY DATE:	4 March 1998
SPRINKLERED RISK:	No
NO. OF FIRE DIVISIONS:	1

MAILING ADDRESS:
100 ARTESIAN INDUSTRIAL PY BRADFORD WEST GWILLIMBURY , ON L3Z 3Z7

RISK SURVEYED BY:
Ken McCormack

SURVEY-FIRE AND EXTENDED COVERAGE INSURANCE

The survey of the above property was made on behalf of participating insurance companies. The information gathered on this survey is used by these insurers to aid in deciding whether to underwrite the risk, and if so, at what cost.

The following comments were developed from this survey, and are based on conditions, practices observed, other pertinent data supplied by management personnel at the risk, and information secured at the time of the survey. Please note that the following recommendations have been made with the intention of pointing out those areas in which remedial action could have the beneficial effect of making your premises safer.
PLEASE NOTE THAT RECOMMENDATIONS HIGHLIGHTED WITH '*', THREE ASTERISKS ARE OF PARTICULAR IMPORTANCE, AND THEIR EARLY IMPLEMENTATION IS ENCOURAGED.**
Thank you for your co-operation during this visit, and please do not hesitate to get in touch with us if we can be of any further assistance.

Ken McCormack,

IAO reports, prepared in compliance with commonly accepted risk control standards existing at the time services are rendered, are developed from an inspection of the premises and/or from data supplied by or on behalf of the Purchaser. IAO does not purport to list all hazards. While changes and modifications referred to in the reports are designed to upgrade protection and loss prevention of the premises, IAO assumes no responsibility for management and control of these activities. IAO will not be responsible to the Purchaser for any losses or damages, whether consequential or other, however caused, incurred or suffered, as a result of the service being provided.

[ENTIRE SURVEY]

(Mar98)
This is the first survey of the premises by this Organization.

** **(Mar98)-01 [ENTIRE SURVEY]**

The flammable liquids, acetone, thinners, gun wash and resin solution should be stored in and dispensed from ULC labelled metal safety cans.

* **(Mar98)-02 [ENTIRE SURVEY]**

"No Smoking" signs should be posted in the shop area and the rule strictly enforced.

FIRE DIVISION OVERVIEW 1 - Entire Bldg

IBC IND CODE:	3730	Boatbuilding excl. Wood, Metal
Construction:	3	Non-Combustible / Non-Masonry Walls

Single fire division.

OCCUPANTS IN FIRE DIVISION

- Good Housekeeping with standard supply of portable fire extinguishers is to be assumed for all occupants unless otherwise stated.
- If the Fire Division is sprinklered, then the overall grading of sprinklers and water supplies to all occupants is equal to that of the Fire Division grading, unless otherwise stated.

FIRE DIVISION: 1 - ENTIRE BLDG

1	AREA:	IBC IND CODE:
REM Marine Trade Skills	650 sq.m. (6996 Sq Ft)	[3730]

Small moulds are filled with gel-coat and fibreglass cloth/resin to make desired shapes. Most of the work involves patching of damaged hulls, etc. as there is no new boat manufacturing. All upholstery work is contracted out as are woodworking repairs. A sideline is the painting of motorcycle fuel tanks and fenders. This is usually more artistic air-brush designs, etc.

BUILT	
Year Originally Built	1990

Height: Height of building ranges from 4.8 m to 7.3 m (16' to 24').

Basement(s): None

State of Repair: Good

WALLS

Masonry	13% Concrete Block (200 mm)
Non Combustible	87% Steel Frame / Metal Clad
Types of Walls	100% Independent, Non-Bearing

FLOORS

Masonry & Fire-Res.	100% Reinforced Concrete

ROOF

Non Combustible	100% Non-Comb on Unprotected Metal Supports
Surface	100% Approved

AREA

Grade: 650 sq.m., (6996 Sq Ft)

Total: 650 sq.m., (6996 Sq Ft)

Separation Walls

None

VERTICAL OPENINGS

None

COMBUSTIBLE CONSTRUCTION/FINISH

Interior Construction	None
Concealed Spaces	None
Interior Finish - Walls:	None
Interior Finish - Ceilings:	None
Exterior Attachments	None

COMMON HAZARDS

Safe

Heating

The office area is heated by electric baseboard units. The shop is heated by natural gas-fired radiant tube units.

14%	Electric Heat-Permanent
86%	Unit Heater Gas

Heating Appliance Installation

No Deficiencies Noted

Fuel Supply

UG Natural Gas Connection

Fuel Tank Details

None

Chimneys & Flues

Material:	Type B Gas Vent, ULC Labelled
Condition:	Good
Installation Type:	Standard

Air Conditioning

None

Electrical

Safe. Electrical wiring was originally installed in 1990 and appears adequate for the occupancy.

Wiring:	Conduit, BX
Protection:	Circuit Breakers
Condition:	Good

Plumbing

Type:	Copper
Condition:	Good

SPECIAL HAZARDS

Safe. Spray painting of gel-coat and/or paint in standard Devilbiss metal booth.

HIGH PILING

None

HAZARDOUS MATERIAL

There are one - 20 L (5 IMP gal) drum of acetone (F.P. 0 Deg C (32 Deg F)), gun wash, resin solution and thinners in the open (Recommendation made).

HOUSEKEEPING

Average

EXPOSURES

None within 50 m (163.934').

PROCESS DESCRIPTION - See Fire Division Overview - Page 7

ACTIVITY

One - 8 hour shift/day, 5 days/wk.

SMOKING RESTRICTED

No. "No Smoking" warning signs are not posted or enforced (Recommendation made).

AUTOMATED EQUIPMENT

None

NUMBER OF PRODUCTION WORKERS

There are three persons employed in the operation.

MUNICIPAL PROTECTION

FUS Classification:	05
Responding Fire Department:	Bradford - West Gwillumbury
Type of Fire Department:	Volunteer
Distance to Fire Hall:	2.5-5 km
Public Hydrants:	Standard
Accessibility:	Good
Congested Area:	No

INTERNAL PROTECTION OTHER THAN SPRINKLERS

Extinguishers: Standard

Standpipe & Hose: None

Watchman Service: None

Fire Detection Alarm System: Supervised - Partial Protection

Seasonal:	No
Operation:	8 hrs/day, 5 days/wk.
Raw Materials:	Domestic
Stock on Hand:	Two weeks.
Stock Replacement Time:	Two to three days.
Computer Programming:	No
Single Train Production:	No
Vital Machinery Custom Made:	No
Replacement Time of Vital Machinery:	One month or less.
Private Power Generation:	No
Alternate Power Generation:	None
Pollution Control:	No
Interdependency on Suppliers:	No
Interdependency on Customers:	No

WINDSTORM:	No unusual hazards.
LIGHTNING FEATURES:	No unusual hazards.
EXPLOSION:	No unusual hazards.
SMOKE DAMAGE SUSCEPTIBILITY:	Light
RIOT, VANDALISM, MALICIOUS ACTS:	
Access Restricted:	Yes. Partial burglar alarm with motion detectors in office and shop.
Guard Supervised:	No
Yards Fenced:	Yes. Chain link fence and locked gate at rear.
Yards Lit:	Yes, wall mounted fixtures.
Remote from Populated Areas:	No
COLLAPSE:	No unusual hazards.
FLOOD:	No unusual hazards. The building is not located on a flood plain.
SEWER BACKUP PROTECTION:	No unusual hazards.
EARTHQUAKE ZONE:	0
IMPACT HAZARDS:	
By Aircraft:	None
By Road Vehicles:	Moderate from delivery and pick-up vehicles.
By Trains:	None
By Floating Vessels:	None

BASIC CRIME

The building is located in an industrial park and is not considered to be on a busy thoroughfare. There is no target stock other than tools and no cash exposure. The front door and windows have magnetic alarm contacts. Passive infrared detectors are located in the office and shop areas. The alarm is monitored off-premises by a non-ULC listed station and no line security is provided. The main doors have deadbolts and overhead doors have slidebolts and padlocks. There have been no reported problems here. Local police patrols are described as frequent.

This section provides basic crime information only. For more detailed information, a comprehensive crime survey may be ordered.

Basic Fire Protection:	Control Required & Exercised
Self-Inspection:	Control Required & Exercised
Fire Protection Equipment:	Control Required & Exercised
Pre-Emergency Planning:	Control Not Required
Plant Security:	Control Not Required
Private Fire Brigade:	Control Not Required
Smoking Regulations:	There are no "No Smoking" warning signs posted (Recommendation made). Control Required but not Exercised
Welding, Cutting and Grinding:	Control Required & Exercised
Impairment Notification:	Control Not Required
Preventative Maintenance:	Control Required & Exercised

Overview	3
Remarks	5
Fire Division Overview 1 - Entire Bldg	7
Fire Division: 1 - Entire Bldg	7
Rem Marine Trade Skills	7
Construction	8
Walls	8
Floors	8
Roof	8
Area	8
Vertical Openings	8
Combustible Construction/finish	8
Hazards	10
Common Hazards	10
Special Hazards	11
High Piling	11
Hazardous Material	11
Housekeeping	11
Exposures	11
Process Description - See Fire Division Overview	11
Activity	11
Smoking Restricted	11
Automated Equipment	12
Number Of Production Workers	12
Protection	13
Municipal Protection	13
Internal Protection Other Than Sprinklers	13
Business Interruption	14
Additional Perils	15
Basic Crime	16
Loss Prevention Programmes	17

Multirisk Report - 1994 160 Artesian Industrial Parkway Bradford ON L3Z3G3

This document is owned by Opta Information Intelligence Inc. and is subject to copyright protection. Please see the full Terms and Conditions at the front of this document.

N
W E
S

This document is owned by Opta Information Intelligence Inc. and is subject to copyright protection. Please see the purchase order relating to the release of this document for complete terms and conditions.

Ontario Branch
Confidential Report

MULTIRISK SURVEY

Insured:	BDO DUNWOODY WARD MALETTE
Location Surveyed:	160 - Unit 1 ARTESIAN INDUSTRIAL PARKWAY BRADFORD WEST GWILLIMBURY, ONTARIO L3Z 2B2
Person Contacted:	Val Dillon
Telephone number:	(416) 865-0111
Customer:	Hartford Fire
Policy Number:	CM0251235
AIS Reference number:	70240435
Surveyed by:	Ken Mc Cormack
Date of Survey:	October 12, 1994

Committed to Service Excellence

M U L T I R I S K - F I R E, L I A B I L I T Y A N D B A S I C C R I M E

OCCUPANCY:

The insured is a tenant at this location. They have been in operation since 1991 and at this location for 3 years. They occupy 258 sq. m and are not the major occupant, having 7 employees. The premises are in good condition. The insured is interested in loss prevention and there have not been any losses during the last 2 years.

* Occupancy Description

  accounting offices

* Other Classes of Occupants

  various office and auto repair garages

* Undesirable Features

  lack of fire hydrants

It is recommended that this location be resurveyed in 2 year(s).

BUILDING:

* Built - 1990 Height: Storey(s) - 1
* There are no additions.
* There are no renovations.
* Building Condition - Good

* Area: Ground Floor - 1600 sq. m Total - 1600 sq. m

BASIC CONSTRUCTION:

* Walls - 100% Masonry - Concrete blocks

* Floors - 100% Concrete

* Roof - 100% - Steel deck
  - Surface material(s) - Tar and gravel
  - Original roof.

INTERIOR FINISH:

* Walls - 100% non-combustible

* Ceilings - 100% non-combustible

BASEMENTS: None

VERTICAL OPENINGS: None

MEZZANINE: None

OUTBUILDINGS: None

HEATING:

* Roof Mounted Units - 100% - Natural gas
  - Original installation.
  - Installation appears safe

* Fuel Tanks/Supply:
  - Supply - UG Natural Gas Connection

ELECTRICAL:

* Condition - Good and appeared safe at the time of the survey.
* Wiring - Conduit; BX
* Overcurrent protection - Circuit Breakers.
* Electrical system - Original installation.

PLUMBING:

* Condition - Good at the time of the survey.
* Piping is Copper; Plastic
* Plumbing - Original installation.

EXPOSURES: (within 15m of the risk):

* RIGHT:
  Construction - Masonry.
  Occupancy - Offices.
  Distance - 0 m Height - 1 storeys
  Protection - Blank masonry wall Grading - Light

* FRONT: OPEN

* REAR: OPEN

* LEFT: OPEN

MUNICIPAL PROTECTION:

* The FUS Public Fire Protection Classification is 9
* Responding (volunteer) fire department Bradford West Gwillimbury
* Distance from risk Less than 2.5 km
* Access via Paved roads. Year-round.

* The building itself is easily accessible to the fire department.
* No hydrants within 305m

PRIVATE PROTECTION at this location includes the following:

* Standard extinguishers
* An automatic sprinkler system is not present.

M U L T I R I S K - L I A B I L I T Y

OCCUPANCY - GENERAL INFORMATION

* Neighbourhood is predominantly industrial / commercial
* Insured - tenant Area occupied - 258 sq. m
* 100% accessible to public. Public access is considered light
* Gross revenue - could not be determined at time of survey.

PREMISES information at the time of this survey

* The following appeared to be SATISFACTORY:

  Floor Surfaces & Coverings; Walls & Ceilings; Interior Lighting; Exterior Lighting; Emergency Lighting; Interior Housekeeping; Exterior Housekeeping; Washrooms; Sidewalks, Yards & Parking Lots; Snow & ice removal; Signs & Awnings; Fire Exits

* Elevating devices in operation - none

M U L T I R I S K - B A S I C C R I M E

NEIGHBOURHOOD:

* Predominantly industrial / commercial
* Stable
* Best described as having a low crime rate

BUSINESS:

* Description - accounting offices
* Hours of Operation - 9am-5pm
* Typical Stock - office equipment
* Smash & Grab exposure is low
* Safe - None

GENERAL PROTECTION at the time of this survey:

* The following appeared to be SATISFACTORY:

  Exterior Lighting; Interior Lighting; Roof Accessibility; Police Patrols

* Security Alarm System - None

PHYSICAL PROTECTION (TENANT or OWNER/OCCUPANT):

* The exterior locks at this location are deadbolt
* The windows are not barred

MULTIRISK
REMARKS / RECOMMENDATIONS

REMARKS:

* Fire, Liability & Basic Crime - This is a multiple tenant building located on the periphery of the town of Bradford. The Insured is a partnership with 5 members and has 2 other locations. This is a full service accounting office with the usual equipment including approximately $25,000 of computers. No unusual hazards were noted at the time of survey. Fire hydrants and city water are slated for installation in the next year or two in this area.

* No Recommendations made at this time

Multirisk Report - 1995 160 Artesian Industrial Parkway Bradford ON L3Z3G3

This document is owned by Opta Information Intelligence Inc. and is subject to copyright protection. Please see the full Terms and Conditions at the front of this document.

N
W E
S

This document is owned by Opta Information Intelligence Inc. and is subject to copyright protection. Please see the purchase order relating to the release of this document for complete terms and conditions.

Ontario Branch
Confidential Report

MULTIRISK SURVEY

Insured:	THE COLLISION SHOP
Location Surveyed:	ARIO BRADFORD WEST GWILLIMBURY, ONTARIO L3Z 2B6
Person Contacted:	James Horsley
Telephone Number:	(905) 775-9642
Policy Number:	1193209
AIS Reference:	70330626
Surveyed by:	Edward Suprunovich
Date of Survey:	1995.03.21

Committed to Service Excellence

NOTE: The sole purpose of this report is to provide insurance pricing and underwriting information about the particular insured and location named. Only the person requesting this survey will receive a copy of the report, and IAO asks that it be kept strictly confidential. This report does not guarantee compliance with any standards or with any federal, provincial or municipal codes, ordinances or regulations. Tests of fire and other protection equipment have not been conducted or witnessed during this survey.

IAO reports, prepared in compliance with commonly accepted risk control standards existing at the time services are rendered, are developed from a survey of the premises and/or from data supplied by or on behalf of the Purchaser. IAO does not purport to list all hazards. While changes and modifications, referred to in the reports are designed to upgrade protection and loss prevention of the premises, IAO assumes no responsibility for management and control of these activities. IAO will not be responsible to the Purchaser for any loss or damages, whether consequential or other, however caused, incurred or suffered, as a result of the services being provided.

M U L T I R I S K - F I R E, L I A B I L I T Y A N D B A S I C C R I M E

OCCUPANCY:

The insured is a tenant at this location. They have been in operation since 1991 and at this location for 4 year(s). They occupy 339 sq. m and are not the major occupant, having 3 employees. The premises are in good condition. The insured is interested in loss prevention, however there have not been any losses during the last 3 years.

* Occupancy Description (Insured / major tenant if insured is non-occupant)

  Commercial auto body shop with prefabricated paint booth - See Spray Supplement for full details

* Other Classes of Occupants

  Multi-tenanted: Motorcycle dealership; Accounting office; Agriculture Canada (Food Production/Inspection Branch), etc.

* Undersirable Features

  None

It is recommended that this location be resurveyed in 2 year(s).

BUILDING:

* Built - 1990 Height: Storey(s) (excluding basement) - 1
* There are no additions.
* There are no renovations.
* Building condition - Good

* Area: Ground Floor - 1115 sq. m Total (including basement) - 1115 sq. m

---

BASIC CONSTRUCTION:

* Walls - 100% Masonry - Concrete blocks, brick faced

* Floors - (excluding basement) 100% Concrete

* Roof - 100% - Steel deck
  - Surface material(s) - Tar and gravel
  - Roof replaced, unable to determine when.

INTERIOR FINISH:

* Walls - 5% non-combustible
  - 95% open

* Ceilings - 5% non-combustible
  - 95% open

BASEMENTS: None

VERTICAL OPENINGS: None

MEZZANINE:

* Construction - Joist floor
* Occupancy - Miscellaneous parts storage
* Area - 19 sq. m

OUTBUILDINGS: None

HEATING:

* Suspended Unit Heaters - 100% - Natural gas
  - Possibly upgraded, details could not be determined.
  - Installation appears safe

* Fuel Tanks/Supply:
  - Supply - UG Natural Gas Connection

* Chimneys:
  - Type B Gas Vent, ULC Labelled - Standard

ELECTRICAL:

* Condition - Good and appeared safe at the time of the survey.
* Wiring - BX
* Overcurrent protection - Circuit Breakers.
* Electrical system - Possibly upgraded, details could not be determined.

PLUMBING:

* Condition - Good at the time of the survey.
* Piping is Copper, Plastic
* Plumbing - Possibly upgraded, details could not be determined.

EXPOSURES: (within 15m of the risk):

* FRONT: OPEN

* REAR: OPEN

* LEFT: TO TENANT
  Construction - Masonry.
  Occupancy - Motorcycle Dealership.
  Distance - 0 m Height - 1 storeys
  Protection - Blank masonry wall Grading - Moderate

* RIGHT: OPEN

MUNICIPAL PROTECTION:

* The FUS Public Fire Protection Classification is 9
* Responding (composite) fire department Bradford West Gwillimbury
* Distance from risk 2.5-5 km
* Access via Paved roads. Year-round.

* The building itself is easily accesible to the fire department.
* No hydrants within 305m

PRIVATE PROTECTION at this location includes the following:

* Standard extinguishers

* An automatic sprinkler system is not present.

M U L T I R I S K - L I A B I L I T Y

OCCUPANCY - GENERAL INFORMATION

* Neighbourhood is predominantly industrial, commercial
* Insured - tenant Area occupied - 339 sq. m
* 1% accessible to public. Public access is considered light
* Gross revenue - $300,000

PREMISES information at the time of this survey

* The following appeared to be SATISFACTORY:

  Floor surfaces & coverings; Wall & ceilings; Inerior Lighting; Exterior Lighting; Interior Housekeeping; Exterior Housekeeping; Washrooms; Sidewalks, Yards & Parking Lots; Snow & ice removal; Fire exits; Fire escapes

* The following were found to be UNSATISFACTORY, (refer to the Remarks and Recommendations for further details):

  Emergency Lighting; Signs & Awnings

* Explanation of Unsatisfactory Features, (refer to the Remarks and Recommendations for further details):

  One of the emergency lights did not work when tested. The fire exit signs were not lit due to burnt out lamps.

* Other recreational facilities present:

  None

* Elevating devices in operation - none

M U L T I R I S K - E X P A N D E D C R I M E

BUSINESS:

The insured operates an auto body shop with paint booth at this location, with Normal business hours 8:00a.m. - 6:00p.m. Monday to Thursday; 8:00a.m. - 5:00p.m. Friday. The present inventory value is approximately $10,000.

* Inventory taken - Annual
* Typical Stock - Body shop repair materials with auto body parts and equipment
* Target Stock - None noted at time of survey

* There is a low smash and grab exposure at this location

NEIGHBOURHOOD:

* Predominantly industrial / commercial
* Stable
* Best described as having a low crime rate.

THERE IS NO SECURITY ALARM SYSTEM

GENERAL PROTECTION at the time of this survey:

* The following appeared to be SATISFACTORY:

  Exterior Lighting, Interior Lighting, Roof Accessability, Outdoor stock protection, Police Patrols

* Guard Service - None

DOOR DETAILS:

* Front - 2
  - Construction - Glass without Bars with plain glass panels
  - Type - Person
  - Equipped with Single Cylinder Dead Bolt
  - Not wired to alarm system

* Rear - 2
  - Construction - Metal with no panels
  - Type - Person
  - Equipped with Double Cylinder Dead Bolt
  - Not wired to alarm system

* Rear - 2
    - Construction - Wood with other : plain glass and wood panels
    - Type - Bay
    - Equipped with Slide Bolt
    - Not wired to alarm system

WINDOW DETAILS:

* Front - 10
    - Type - Fixed - Plain glass
    - Burglary screens - No
    - Burglary Bars - No
    - Windows not wired to alarm system

MONEY ON HAND:

* Cheques - Ave $2,500 - Max $10,000 - Overnight $0

CHEQUES:

* Cashed - No

DEPOSITS:

* Frequency - Not specified
* Deposits made during daytime Hours vary
* Distance is 6 km No staff accompany

SAFE: There is no safe on the premises.

M U L T I R I S K - S P R A Y A P P L I C A T I O N S

OCCUPANCY:

Principal occupancy at this location is Body shop or paint shop

* Product(s) Applied: - Paint, Primer
* Applied in: - Booth
* Construction: - Prefabricated
* Floor Construction: - Concrete
* Spray area: - Standard
* Frequency of use: - High
* Work done: - Only in intended area

EQUIPMENT:

* Compressed air spray gun

VENTILATION:

* Ventilation - suitable for this installation
* Filtering system - Dry filter
* Filtering system - Well maintained.
* Ventilation motor - Non-sparking and labelled
* Exhaust duct - Suitable

ELECTRICAL:

* Electrical equipment located inside the spray area - Standard
* Electrical equipment located outside the spray area - Standard
* Lighting fixtures are not labelled
* At time of survey, lighting fixtures appeared to be in good repair
* Lighting deficiencies - None

DRYER INSTALLATION:

* No dryers were found

HAZARDS:

* Storage of flammable and combustible liquid is standard

* Flammable and combustible liquids storage
  - In the open, Unlabelled
  - Outside spray area
* Labelled safety cans not used
* Handling - Safe

* Quantity in spray area - 0 litres.
* Quantity outside spray area - 0 litres.

* As a result of survey, the following were found to be satisfactory:

  Storage of dirty rags in safety containers; Restriction of smoking; Posting of no smoking signs; Welding/cutting a sufficient distance from spray area; Heating equipment a sufficient distance from spray area; Spray area is not highly congested

* As a result of survey the following were found needing attention, please refer to the remarks and recommendations for further details:

* Maintenance - Good

PROTECTION:

* Portable fire extinguishers - Suitable
  - Well located
* Automatic fixed extinguishing system - None
* Automatic sprinklers - None

M U L T I R I S K
R E M A R K S / R E C O M M E N D A T I O N S

REMARKS:

* Fire, Liability & Basic Crime - The insured has been in operation just over four years in two units of this multi-tenanted industrial plaza, just north of Bradford. Housekeeping in general is good, and the insured was very o-operative.
  The insured has a 260 m2 car pound that is fenced off (of wooden construction) to a height of 2.2 m on three sides; the third side is a 4 m high earth dike (west side). Presently, there are seven vehicles and some miscellaneous used parts. The pound is padlocked when closed.

* Expanded Crime - There were no unduly crime exposures at the time of this survey.

* Spray Application - The Devilbus Concept spray booth (14 x 24) is a well designed and maintained prefabricated down draft spray booth. There are six (6) cylinders of a Kidde Sentinel IND - 450CT. There is a dry chimical fixed extinguishing system that has not been connected up, but is expected to be operational in the future. (Recommendation made).

RECOMMENDATIONS:

* 95-01 Fire, Liability & Basic Crime - The emergency lighting at the front of the shop should be repaired and put into working order.

* 95-02 Fire, Liability & Basic Crime - All fire exit signs should be illuminated at all times. The burnt out lamps should be replaced as soon as possible.

* 95-01 Spray Application - The automatic fixed extinguishing system for the spray booth should be placed in service and maintained on a semi-anual service contract.

Inspection Report - 1993 10 Industrial Court Bradford ON L3Z3G3

This document is owned by Opta Information Intelligence Inc. and is subject to copyright protection. Please see the full Terms and Conditions at the front of this document.

N
W E
S

This document is owned by Opta Information Intelligence Inc. and is subject to copyright protection. Please see the purchase order relating to the release of this document for complete terms and conditions.

CONFIDENTIAL

LOSS CONTROL ENGINEERING DEPARTMENT

Ontario

INSURED:	Country Cabinets Inc.	20 November 2008
	10 Industrial Court Bradford, Ontario. L3Z 2B1	File No. MA07255 Reference 131735
MAILING ADDRESS:	P.O. Box 459 Bradford, Ontario. L3Z 2B1	
CONTACT:	Mr. Ken Simpson	

SURVEY-FIRE AND EXTENDED COVERAGE INSURANCE

The survey of the above property on August 23, 1993 was made on behalf of participating insurance companies. The information gathered on this survey is used by these insurers to aid in deciding whether to underwrite the risk, and if so, at what cost.

The following comments were developed from this survey, and are based on conditions, practices observed, other pertinent data supplied by management personnel at the risk, and information secured at the time of survey.

Please note that the following recommendations have been made with the intention of pointing out those areas in which remedial action could have the beneficial effect of making your premises safer.

RECOMMENDATIONS IN CAPITAL LETTERS ARE OF PARTICULAR IMPORTANCE, AND THEIR EARLY IMPLEMENTATION IS ENCOURAGED.

Thank you for your co-operation during this visit, and please do not hesitate to get in touch with us if we can be of any further assistance.

Representative: Jacqueline Kemp

IAO reports, prepared in compliance with commonly accepted risk control standards existing at the time services are rendered, are developed from an inspection of the premises and/or from data supplied by or on behalf of the Purchaser. IAO does not purport to list all hazards. While changes and modifications referred to in the reports are designed to upgrade protection and loss prevention of the premises, IAO assumes no responsibility for management and control of these activities. IAO will not be responsible to the Purchaser for any loss or damages, whether consequential or other, however caused, incurred or suffered, as a result of the service being provided.

REMARKS:

1. Recommendation 91-1 asking for a self closing mechanism on the door of the flammable liquids room is now deleted as this self closing device has been installed.

RECOMMENDATIONS:

89-2 (Revised 1991) Consideration should be given to replacing the propane lift truck with an approved type "EX" electric powered lift truck suitable for Class II, Group G, Divisions 1 and 2 hazardous locations.

NOTE: This lift truck is only used in the receiving and shipping area, and is rarely used in the hazardous location.

91-2 Grounding and bonding facilities should be provided in the flammable liquids storage room.

INSURERS' ADVISORY ORGANIZATION
Ontario

CONFIDENTIAL

INSPECTION REPORT

File No. 07255
Reference: 131735

Not on Plan

NAME OF RISK: Country Cabinets Inc.

LOCATION: 10 Industrial Court
Bradford, Ontario.
L3Z 2B1

SURVEYED BY: Jacqueline Kemp

SURVEY DATE: August 23, 1993

IAO reports, prepared in compliance with commonly accepted risk control standards existing at the time services are rendered, are developed from an inspection of the premises and/or from data supplied by or on behalf of the Purchaser. IAO does not purport to list all hazards. While changes and modifications referred to in the reports are designed to upgrade protection and loss prevention of the premises, IAO assumes no responsibility for management and control of these activities. IAO will not be responsible to the Purchaser for any loss or damages, whether consequential or other, however caused, incurred or suffered, as a result of the service being provided.

GENERAL COMMENTS

OCCUPANCY: Custom woodworker with showroom and offices.

CONSTRUCTION

FIRE DIVISIONS: Single

BUILT IN: 1987

Repair: Good

HEIGHT: 1 Sto.(s) = 5.49 m (18')

Basement: None

WALLS: Construction: Concrete block

Type of Walls: Independent, bearing

FLOORS: Concrete on earth

ROOF: Class II insulated steel deck

AREA:

Grade: 698.9796 m2 (7524 sq ft)

Total: 769.212 m2 (8280 sq ft)

Separation Walls: A 20.32 cm (8") concrete block wall is pierced by one opening protected by a 1 1/2 hour fire door and an opening that is provided with an overhead tin door.

VERTICAL OPENINGS: Grade to mezzanine.

Elevators: None

INTERIOR FINISH - Walls: 90% open; 10% non-combustible

INTERIOR FINISH - Ceilings: 90% open; 10% non-combustible.

COMBUSTIBLE CONCEALED SPACES: None

HAZARDS

COMMON HAZARD:

Heating: Safe. Gas-fired radiant heaters suspended from the ceiling are used in the shop and permanent electric baseboard units are used in the showroom and office.

Chimmeys and Flues: Standard

Air-Conditioning: None

Electrical: Safe. Circuit breakers are used. Wiring installed in 1987. Transformers PCB filled: No.

SPECIAL HAZARDS: Unsafe. A propane lift truck is being used in the building (Recommendation made).

RADIOACTIVE MATERIAL: None

HIGH PILING: Safe

HOUSEKEEPING: Safe

HAZARDOUS MATERIAL: Flammable liquids are stored in a concrete block room with wood joists roof and two layers of drywall ceiling. The door of that room is now equipped with a self closing mechanism.

ACTIVITY: Busy 9 Hrs/Day 5 1/2 Days/Wk.

No. of Production Workers: 11 hands

SMOKING RESTRICTED: Yes

ELECTRONIC DATA PROCESSING: None

PROCESS DESCRIPTION: Occupied as a woodworker where eleven people are employed making kitchen and bathroom cabinets, 10 hours a day, 5 days a week with half a day on Saturday. Equipment utilized includes panel saws, planer, radial arm saws, edge binder, belt sander, drill presses, overhead router, pinch roller and an edge sander as well as hand tools. The pinch roller and edge binder are both made in Germany and could take up to six weeks to replace. All machines are connected to an outside cyclone dust collector. The edge binder uses a non-flammable solid glue which is heated to 82.288 Deg C (180 Deg F) and applied to the wood edges, after which melamine is applied. Spray finishing operations are done in an effective DeVilbiss spray booth.

Flammable liquids are stored in a flammable liquids storage room. Flammable liquids consist of nine, 22.75 L (5 IMP gal) tins of Sadoline nitrocellulose solution of lacquer; seven, 22.75 L (5 IMP gal) tins of lacquer thinner, both F.P.'s below 22.796 Deg C (73 Deg F); one, 22.75 L (5 IMP gal) tin of Goudey mineral spirits (F.P. 15.568 Deg C (60 Deg F)) and fifteen, 4.55 L (1 IMP gal) tins of various stains (F.P. below 37.808 Deg C (100 Deg F)). Soiled rags are kept in metal garbage cans with metal lids kept closed. "No Smoking" signs are posted. Combustible scrap is kept in an industrial garbage bin with a metal lid located inside the building which is closed nightly and picked up once or twice a week.

PROTECTION

OTHER PROTECTION:

Extinguishers: Standard

Standpipe and Hose: None

Watchman Service: None

Special Equipment: None

OUTSIDE PROTECTION:

Public Hydrants: Standard

Public Fire Department: Composite

Distance to Fire Hall: 4.83 km (3 miles)

F.U.S. Municipality Classificaiton: 6

Accessibility: To Property - Good

Into Building - Good

EXTENDED COVERAGE

No unusual hazards overall.

RIOT, VANDALISM, MALICIOUS ACTS

Access Restricted: No

Guard Supervised: No

Yards Lit: The front parking lot is lit by three incandescent lamps attached to the front of the building.

Remote from Populated Areas: No

EARTHQUAKE - Zone: 0

IMPACT HAZARDS:

By Aircraft: No

By Road Vehicles: Railway tracks at rear of risk

By Trains: No

By Floating Vessels: No

SMOKE DAMAGE - Susceptibility of stock to smoke damage: Moderate

UNDESIRABLE FEATURES

PROMINENT:

None.

OTHER:

See "Recommendation Letter".

MANAGEMENT - LOSS PREVENTION PROGRAMMES

Cope Report - 1993 10 Industrial Court Bradford ON L3Z3G3

This document is owned by Opta Information Intelligence Inc. and is subject to copyright protection. Please see the full Terms and Conditions at the front of this document.

N
W E
S

This document is owned by Opta Information Intelligence Inc. and is subject to copyright protection. Please see the purchase order relating to the release of this document for complete terms and conditions.

INSURERS' ADVISORY ORGANIZATION 2008-Nov-17

CONFIDENTIAL - FOR USE OF MEMBERS ONLY 15:06 [Mon]
NOT FOR GENERAL DISTRIBUTION

COPE (Construction, Occupancy, Protection, Exposure) REPORT

Risk: COUNTRY CABINETS INC.
10 INDUSTRIAL CT
BRADFORD ON
L3Z 2B1

Reference No. 11317351 / Building No. 01 ENTIRE BLDG

(Surveyed By J. KEMP on 93.08.23)

Please note that the information contained in this report was gathered during a physical inspection of the risk by an IAO Loss Control Representative.

If you wish to obtain building or contents rates for this risk, please refer to the Rate Card in the list of products available for this risk.
Please call the IAO Help Desk or your local IAO Representative for help in obtaining a rate for this risk, or do it yourself by going to www.iao.ca and using the New X-rate to generate a new rate yourself.

IAO reports, prepared in compliance with commonly accepted risk control standards existing at the time services are rendered, are developed from an inspection of the premises and/or from data supplied by or on behalf of the Purchaser. IAO does not purport to list all hazards. While changes and modifications referred to in the reports are designed to upgrade protection and loss prevention of the premises, IAO assumes no responsibility for management and control of these activities. IAO will not be responsible to the Purchaser for any loss or damages, whether consequential or other, however caused, incurred or suffered, as a result of the service being provided.

------ CODING ------

Industry Code:	249	- Woodmakers excl. Sawmills - Wood Products Mfg., Wo
Construction Code:	2	- Non-Combustible / Masonry Walls
Risk Classification:	NS	- Non-Sprinklered
Protection Code:	4	- Non-Sprinklered, Semi-Protected, Gr 5-7
Combustibility	M4	

------ CONSTRUCTION ------

WALLS - MASONRY:
100% (CBBF) Concrete Block Br 200mm Thick C-2 Type: W-1

MASONRY and FIRE RESISTIVE FLOOR and ROOFS:
45% Concrete on Grade - Plan Hours: 3.00 Listed? N Type: D-1

NON-COMBUSTIBLE FLOORS and ROOFS:
5% Masonry Slabs (< 100mm/4 C-3
50% Class II Steel Deck - To C-6

------ SECONDARY CONSTRUCTION ------

HEIGHT:
Number of Storeys: 01
Basements: 0

Combustible Storeys Without Grade Access: 0

VERTICAL OPENINGS:
Stairs 1ST-MEZZ Comb.: 02 Const.: 4
Type: Open (V-4) 0 Hrs-Walls/ 0 Hrs-Doors

AREA:

Building Dimensions (m): 0 X 0 0 X 0 0 X 0

Grade: 699 m2 Total: 769 m2 Effective: 769 m2

L1, L2 Area 0%

ROOF SURFACE:
100 % Approved

BUILDING CONDITION:
Good Type C--

Year Built: 1988

COMMON HAZARDS: 7211B - Electric Heat-Perm
7211C1 - Unit Heater Gas

------ PROTECTION ------

MUNICIPAL PROTECTION:
Distance from Hydrants: Standard Congested Area: No
Distance to Fire Hall: 2.5-5 km Accessibility: Good
FUS Protection Class: 06
Revised Class: 07
IAO Protection Class: 07

INTERNAL PROTECTION:
MANUAL FIRE FIGHTING EQUIPMENT: Standard
None Extmet

------ EXPOSURE ------

NONE NOTED:

------ OCCUPANCY - COUNTRY CABINETS INC. ------

Industry Code: 2490 - Woodmakers excl. Sawmills - Wood Products Mfg

Occupancy: 6122M - CUSTOM WOODWORKER

Location: 1ST Area: 769 m2 100.0% of Total

Combustibility Code: 04 - Free Burning
Susceptibility Code: 04 - Heavy Damage

Special Hazard: 7302C5D - STGE OF FLAMM LIQ
7302E2A2 - NON STD HANDLING OF FLAMM
7303C3B - SPRAYINGHANDLING OF FLAMM

Inspection Report - 2005 10 Industrial Court Bradford ON L3Z3G3

This document is owned by Opta Information Intelligence Inc. and is subject to copyright protection. Please see the full Terms and Conditions at the front of this document.

N
W E
S

CGI Information Systems and Management Consultants Inc.

Confidential

CITADEL ASSURANCE

INSPECTION REPORT

Supplement/s attached: ☒ Yes ☐ No

1.0 BASIC INFORMATION

Insured:	Wholesale Custom Signs Inc	**Policy Number**	
Date of survey (YYYY/MM/DD):	2005/10/24	**CGI Loss Control Specialist:**	Joseph Kovoor
Person Contacted: **Position**	John Barrie Manager	**Telephone No.**	905 778 8684
Mailing Address if Different for risk:	(unit # street # & name)	(City, Town, Village)	**CGI AIS No.: 11314351**
Location Surveyed:	10 Industrial Ct (unit # street # & name)	Bradford,West Gwillimbury (City, Town, Village)	Ontario (Province) L3Z 3G5 (postal code)
Secondary address (If any)	(unit # street # & name)	(City, Town, Village)	(Province) (postal code)
IICC Territory Code95	**IBC Occupancy Code:3596**	**IBC Construction Code: 2**	**CGI Tracking No. 5605725**
Underwriter: Jennifer Vanderwillik		**Broker:** Creighton & Company Insurance	

The *CGI Risk•Score* and comments contained in this report are based on conditions and practices observed during our survey and other pertinent data supplied by management personnel at the risk.

Recommendations in this report are made to point out those areas where remedial action could have the beneficial effect of making the above premises safer, and thus more desirable from an underwriting standpoint.

Thank you for choosing CGI to perform this inspection. Please do not hesitate to contact us if we can be of any further assistance.

2.0 CGI Risk•Score

	1	2	3	4	5	6	7	8	9	Comments
Property		X								*Property appears well maintained*
Liability		X								*No trip and fall hazards*
Crime		X								*Physical protection appears adequate*

(1=Excellent & 9=Poor)

Committed to Service Excellence

CGI reports, prepared in compliance with commonly accepted risk control standards existing at the time services are rendered, are developed from an inspection of the premises and/or from data supplied by or on behalf of the Purchaser. CGI does not purport to list all hazards. While changes and modifications referred to in the reports are designed to upgrade protection and loss prevention of the premises, CGI assumes no responsibility for management and control of these activities. CGI will not be responsible to the Purchaser for any losses or damages, whether consequential or other, however caused, incurred of suffered, as a result of the services being provided.

RISK ALERT ISSUED: ☐ **Yes** ☒ **No** If yes, describe (*A risk alert is a telephone notification to the Inspection requestor, of a situation which could imminently cause a serious loss. A Mandatory Recommendation will be issued to address the situation.)*

Meaning of the CGI Risk•Score: The CGI Score is a grading of the risk inspected versus other risks in this class. Similar to the "Commercial" Fire Protection Grading system in design, there is range of 9 categories, with a grading or "score" of 1 being the most desirable. The CGI Score is based on a number of objective criteria pertaining to the risk at the time of our survey, tempered with the experienced judgement of our Loss Control Specialist. As a general guideline, the scores mean the following criteria:

1-3	Risks in this range are well maintained, with no apparent moral hazards or management problems. Undesirable features are non-existent and recommendations, if any, are minor. Risks in this category are excellent (no deficiencies) to better than average for their class.
4-6	The maintenance of Risks in this range is considered average. Moral hazards are not apparent, but there may be possible management problems (e.g. poor housekeeping). Undesirable features noted are correctable, and recommendations will vary from desirable to important. Risks in this category are considered average for their class.
7-9	Risks in this range tend to be poorly maintained. Moral hazards and management problems (e.g. poor housekeeping and maintenance, poor attitude) are evident. Significant undesirable conditions are present and cannot or will not be corrected. Critical Recommendations may be present. Risks in this category are significantly below average for their class with little or no indication for improvement.

3.0 REMARKS

Risk is located at the end of Industrial Ct just east of Dissette Street and north of Holland Street East in the town of Bradford. This single storey industrial building is in good condition. Good walking surfaces were evident to the front of the premises.
Portable fire extinguishers were serviced and tagged as required by the NFPA # 10 Code Standards.
Non standard containers were used to store rags soaked in flammable liquids (Rec made)
No other unusual features were noted at the time of inspection.
Contact was very receptive to this inspection and appears interested in loss control .

4.0 RECOMMENDATIONS

Please note that these recommendations are classified as either ☐ **Mandatory,** ☐ **Critical,** ☐ **Advisory, or** ☐ **Verbal**. "**Mandatory**" recommendations as those aimed at correcting undesirable feature/s which, if left unattended, pose a severe and present threat to the assets and ongoing operations of the business to the extend that survival of the entity could be an issue in the event of an occurrence involving this exposure. This class of recommendation is only used in extreme situations. " **Critical**" recommendations are intended to highlight undesirable feature/s which if left unattended, could result in a substantial loss and should be rectified within a reasonable time frame. **"Advisory"** recommendations are those aimed at correcting an undesirable feature which can be improved when feasible, to help reduce the risk of a loss. "**Verbal**" recommendations are of a minor nature and can usually be corrected with little or no cost and minimal effort.

☒ Listed below	or	☐ None

05-1 (Critical)

All rags soaked with oil or flammable liquids should be kept in ULC or equivalent labeled safety containers equipped with self-enclosing lids as they are subject to spontaneous ignition.

5.0 OCCUPANCY INFORMATION (IBC Occupancy Code 3596)

The Insured is : ☐ Non Occupant Owner	☐ Owner occupant	☒ Tenant
Name of building owner(if not Insured):	PSK Holdings	Number of years bldg. Owned: Not know to contact
Days per week: 5 days	Area occupied (sq. m): 1022 m2	Business hours: Mon to Fri 7 am to 4 pm
Payroll (optional): N/A	Annual Revenue (optional): N/A	Number of years at this location: 4.5
Previous loss history past 3 years ☐ Yes ☒ No ☐ Undetermined	Previous loss history past 6 years ☐ Yes ☐ No ☒ Undetermined	
Explain loss history: Insured Values: Property: $	Contents: $	
Combustibility of Occupancy: M4	Susceptibility of Occupancy: S4-Heavy Damage	

Describe occupancy: or ☐ refer to Occupancy Specific Supplement: The risk is a wholesale manufacturer of commercial signs.Manufacturing process consists of frame welding,sheet cutting and bending., and finishing the various signs with acrylic sheets ,painting and electrical lighting.Machinery used for the operations were a accubend computer controlled machine and a CNC router for precise cutting of various shapes on sheet metal. Twelve employees were evident at the time of inspection.A separate room were used for the storage of flammable paints and a open metal spray booth was used.

Special Hazard Code(s): SH 6 HT 2 Line 2.13 SH 6 HT 3 Line 3.5	Description: - Storage of Class I Flammable Liquids < 235 L - Spray painting using flammable liquids.
Other classes of occupants: (immediate exposures)	N/A

Name:	Area occupied:	IICC Code
Process Description:		
Special Hazard Code(s)	Description:	
Name:	Area occupied:	IICC Code
Process Description:		
Special Hazard Code(s)	Description:	
Areas not surveyed:	☐ For additional tenants see attached list	

6.0 BUILDING CONSTRUCTION (IBC Major Construction Class 2)

Building condition:	☐ Above Average	☒ Average	☐ Moderate deficiencies	☐ Major deficiencies
Year built: (yyyy)	1985	Area occupied by insured (sq. m): 1022 m2		Combustibility of Building M4
Ground floor area (sq. m):	1022 sq. m	Total floor area (excl. bsmt.)		1022 sq. m
Height (excluding basement):	6.4 m	Number of Stories: 1 (above grade)		
Basement: ☐ Yes ☒ No		Area of basement: (sq. m)		Total area: 1022 sq. m
Additions (year & brief description):	N/A			
Renovations (year & brief description):	N/A			

Wall construction:	Reinforced Concrete % ( )	Masonry: 100 %: (CB)	Non Combustible: %: ( )	Brick/stone veneer: %: ( )	Wood frame: %: ( )
	Other:		Panels in Walls % Describe:		
Floor Construction:	Concrete: 100 %	Concrete on metal pan: %	Wood joist: %	Other: %	
Roof Type:	☒ Flat	☐ Sloped	☐ Peaked	☐ Other	

Roof Construction:	☐ Concrete %	☒ Steel deck % 100	☐ Wood joist %	☐ Other: %
Roof Surface:	☒ Tar & gravel	☐ Metal	☐ Asphalt shingles	☐ Rubber Membrane
	☐ Wood Shakes	☐ Other		

Resurfaced:	☐ Yes	☒ No	Date:		
Interior Finish Walls:	Combustible: %		Non-combustible: 20 %		Open: 80 %
Interior Finish Ceilings:	Combustible: %		Non-combustible: 20 %		Open: 80 %
Vertical Openings:	☐ None	☒ Stairs	☐ Elevator	☐ Deck:	☐ Other
Horizontal Separation:	Major Partition Construction		☐ Not Applicable	☐ Frame	☐ Drywall on Studs
			☐ Concrete Block		☐ Other
	Proper Opening Protection:		☐ Yes	☐ No	☐ Not Applicable
Mezzanines: ☐ No ☒ Yes Mezzanines percentage of floor	Combustible: 20 % 20 %		Non-combustible: %		Open: %
Combustible Concealed Spaces:	☒ No	☐ Yes	If yes, describe and %		
Concealed space properly protected	☐ No	☐ Yes	☒ Not applicable	Comment:	

Building Description:

Shopping Mall ☐ Yes ☒ No	Industrial Mall ☐ Yes ☒ No	Strip Mall: ☐ Yes ☒ No
Other Describe : Industrial building		

7.0 EXPOSURES (Within 50m of risk)

(For Malls) Describe partition walls between insured and other tenants.

	Distance	Height	Construction	Occupancy Hazard	Civic Number (optional)	Opening in Facing Wall Yes	No
Front	*Open to road* m	_____ sto.	None	None	_____	☐	☐
Rear	*Open* m	_____ sto.	None	None	_____	☐	☐
Left	*Open* m	_____ sto.	None	None	_____	☐	☐
Right	*Open* m	_____ sto.	None	None	_____	☐	☐

8.0 COMMON HAZARDS (Heating, electrical, plumbing)

HEATING:

Forced warm air:	☐ Electric %	☒ Gas20%	☐ Oil %	Other _____
Suspended unit heaters:	☐ Electric %	☒ Gas80%	☐ Oil %	Other _____
Portable heaters:	☐ Electric %	☐ Gas %	☐ Oil %	Other _____
Electric baseboard units: ☐ %				
Hot water/steam	☐ Electric %	☐ Gas %	☐ Oil %	Other _____
Other	☐ Electric %	☐ Gas %	☐ Oil %	Other _____

Boiler:	☐ Yes	☒ No	Age (yyyy)and Make: _____	Date of last Boiler Inspection: (yyyymmdd) _____	
Appliances enclosed in a non-combustible room:				☐ Yes	☐ No ☒ Not required:
Combustible materials stored in the room:				☐ Yes	☐ No ☒ Not applicable

Fuel tanks:	☒ None	☐ Inside	☐ Outside	☐ Above ground	☐ Below ground	Age (yyyy)_____ Capacity (L)
Fill and vent piping: Inside			☐ Yes	☐ No	_____ ☒ N/A	
Chimneys:	☐ Masonry	☐ ULC Factory built		☒ Unlabelled pre-fab	☐ Other _____	

	☒ Standard	☐ Non-standard _____		
Installation defects:		☒ None	☐ Moderate	☐ Major
Installation replaced:		☐ Yes	☒ No (yyyy) _____ _____ %	Comment:

ELECTRICAL:

Type:	☒ Conduit	☒ BX	☐ Non-metallic	☐ Knob & Tube _____	☐ Other _____
Temporary wiring or extension cords:		☒ No	☐ Yes _____		
Overcurrent protection:	☒ Circuit Breakers		Fuses: ☐ Ordinary	☐ Type P	☐ Type D ☐ Other
Installation defects:	☒ None		☐ Moderate	☐ Major	
Installation (wiring) replaced:	☐ Yes		☐ No	(yyyy)_____ _____%	
Partial changes/extensions:	☐ Yes _____		☐ No		
Comments: _____					

PLUMBING:

Type:	☒ Copper	☐ Galvanized	☐ Plastic	☐ Other _____
Installation Replaced:	☐ Yes	☐ No	(yyyy) _____ _____%	
Condition:	☐ Good	☒ Fair	☐ Poor _____	
Installation appears safe:	☒ Yes	☐ No _____		

SMOKING:

Smoking Restricted:	☒ Yes	☐ No			
"No Smoking" Signs posted:	☒ Yes	☐ No	Enforced:	☒ Yes	☐ No

HOUSEKEEPING:

☐ Good	☒ Average	☐ Poor	☐ Unacceptable
Comments: _____			

9.0 FIRE PROTECTION

PUBLIC:

F.U.S. Protection Class: *5* Responding Fire Department: *Bradford - West Gwillimbury - Bradford HPA* IICC Protection Grade *4*

☒ Full time ☐ Part Time/Volunteer ☐ Composite

Distance to Fire Department: *< 4* km Roads: ☒ Paved ☐ Unpaved Accessible Year-round: ☒ Yes ☐ No

☒ Public Water Supply ☐ Private Water Supply

No. Hydrants: *1* within 155 m, _____ within 156 - 305 m, _____ Over 305 m, ☐ None

PRIVATE:

Are the following adequate?

	Yes	No		Date Last Serviced	Comments
Portable Extinguishers	☒	☐		*July 2005*	_
Standpipe/Inside Hoses	☐	☐	N/A ☒	_____	_____
Watchman Service	☐	☐	N/A ☒	_____	_____
Fire Detection System:	☒ None	☐ Full	☐ Partial, Describe:	_____	
i) Type of Detectors:					
ii) Detectors properly located:	☐	☐	Describe:	_____	
iii) Components listed by:	☐ ULC	☐ UL	☐ Other	_____	
iv) Maintenance contract:	☐	☐	Company: _____		Telephone #: _____

v) Connected to: ☐ ULC Listed Station ☐ Unlisted Service ☐ Fire/Police Department ☐ Local only ☐ Other: _____

Automatic Sprinkler Protection: ☒ None ☐ Full Premises ☐ Partial (describe): _____ ☐ Sprinkler Supplement Attached ☐ Yes ☐ No

10.0 ALL RISK :

Information Confirmed by: Person Contacted

EARTHQUAKE

What is the earthquake zone:	0		
Is there any earthquake history in the area:	☐ Yes	☒ No	☐ Undetermined
If **Yes**, describe history _____			
Any evidence of the following:			
Significant exterior wall or foundation cracks noted? ☐ Yes ☒ No		Describe: _____	
Sagging? ☐ Yes ☒ No		Describe: _____	

FLOOD

Is this establishment located on a flood plain:	☐ Yes	☒ No	
Is it located near a body of water:	☐ Yes	☒ No	Describe: _____
Distance to nearest body of water:	_____	☒ None determined	
Is there a history of flooding:	☐ Yes	☒ No	If **yes**, give history: _____
Evidence of water damage:	☐ Yes	☒ No	Describe:
Years knowledge of risk: 4.5 yrs.			

WATER DAMAGE

Plumbing is: ☒ Copper ☐ Galvanized ☐ Plastic ☐ Other Describe:

Is there evidence of corrosion: ☐ Yes ☒ No Describe: _____

Is the building sprinklered: ☐ Yes ☒ No Comment:

Is stock susceptible to water damage: ☐ Yes ☒ No Describe: _____

Are all window/skylight openings adequately sealed: ☒ Yes ☐ No Describe: _____

Does water main pass under building: ☐ Yes ☒ No

Is the roof covering adequate: ☒ Yes ☐ No Most recent roof repair date, if applicable _____

Inside and/or roof storage tanks/process equipment ☐ Yes ☐ No Describe: _____

Tanks/equipment satisfactorily controlled: ☐ Yes ☐ No Describe: _____

Is there use of: ☐ skids ☒Shelving ☐ Floor Drains ☐Covers over stock/equipment Describe: _____

Sewer Backup claim in the last three years: ☐ Yes ☒ No ☐ Describe: _____

COLLAPSE AND/OR SEWER BACKUP

Is there any history of collapse:	☐ Yes	☒ No	Describe: _____
Is there any history of sewer back-up:	☐ Yes	☒ No	Describe: _____
Are sewer back-up protection devices in place:	☐ Yes	☒ No	Describe: _____

ADDITIONAL PERILS

Is lightning protection in place:		☒ Yes	☐ No	Describe: *Normal electrical wiring grounded*	
Is risk located within 5 km of airport:		☐ Yes	☒ No	Beneath a flight path: ☐ Yes	☒ No
Is the yard fenced: ☐ Yes		☐ No	Are gates locked when the premises are closed:	☐ Yes	☐ No
Is the yard and the exterior of the building lit:			☒ Yes	☐ No	
I s the risk located in a high wind/hail area:		☐ Yes	☒ No	Describe:_____	
Are there visible signs of vandalism at the risk:		☐ Yes	☒ No	Describe:_____:	
In the area:		☐ Yes	☒ No	Describe:_____	
Is the risk protected from	Automobile	☒ Yes	☐ No	Describe:Curb stone	
Impact exposure:	Aircraft	☐ Yes	☐ No	Describe:N/A	
	Train	☐ Yes	☐ No	Describe:N/A	
	Boat	☐ Yes	☐ No	Describe:N/A	
Comments: _____					

11.0 BASIC PREMISES LIABILITY

The following appeared to be satisfactory:

Stairs, Ramps & Handrails:	Yes ☒	No ☐	N/A ☐	Comments: *In good condition*
Floor Surfaces & Coverings:	Yes ☒	No ☐	N/A ☐	Comments: *No unusual hazards noted*
Walls & Ceilings:	Yes ☒	No ☐	N/A ☐	Comments: *Appear in good condition*
Interior & Exterior Lighting:	Yes ☒	No ☐	N/A ☐	Comments: *Even and adequate*
Emergency Lighting	Yes ☒	No ☐	N/A ☐	Comments: *Adequate*
Interior & Exterior Housekeeping:	Yes ☒	No ☐	N/A ☐	Comments: *Good throughout*
Washrooms:	Yes ☒	No ☐	N/A ☐	Comments: *In good working order*
Sidewalks, Yards & Parking Lots:	Yes ☒	No ☐	N/A ☐	Comments: *No deficiencies noted*
Fire Exits:	Yes ☒	No ☐	N/A ☐	Comments: *In front and rear*
Fire Alarm System (s):	Yes ☒	No ☐	N/A ☐	Comments: _____
Snow & Ice Removal:	Yes ☒	No ☐	N/A ☐	Comments: *By the tenants*
Elevating devices in operation	Yes ☐	No ☐	N/A ☐	Comments: _____
TV Satellite Dishes /Exterior Signs	Yes ☐	No ☐	N/A ☒	Comments: _____
CO detectors where required	Yes ☐	No ☐	N/A ☒	Comments: _____
Swimming Pool	Yes ☐	No ☐	☒ Supplement attached	
Other	Yes ☐	No ☐	☒ Comments: _____	

12.0 BASIC CRIME

☐ Refer to Expanded Crime Supplement

Crime Experience	☐ Low	☒ Moderate	☐ High		
Type of Neighbourhood:	☐ Commercial	☒ Industrial	☐ Rural	☐ Residential	☐ Isolated
Neighbourhood appears to be:	☒ Stable Changing via:	☒ Expansion/growth		☐ Renovation	☐ Deterioration
Visible malicious damage:	☐ Yes	☒ No			

BUSINESS

Automatic Teller Machine :	☐ Yes	☒ No		
Safe on Premises:	☐ Yes	☒ No	☐ Unable to Determine	
Guard Service:	☐ Yes	☒ No	☐ Unable to Determine	Describe:
Typical Stock:	Sheet metal,acrylic sheets and electrical wiring valued at 50000 to 70000 dollars			
Smash & Grab exposure:	☐ Yes	☒ No	☐ Unable to Determine	
Comments:				

GENERAL PROTECTION

The following appeared to be satisfactory:

Exterior Lighting:	☒Yes	☐No	☐N/A	Comments:
Interior Lighting:	☒Yes	☐No	☐N/A	Comments:
Roof Accessibility:	☐Yes	☐No	☒N/A	Comments:
Police Patrols:	☒Yes	☐No	☐N/A	Comments:
Yard Fenced:	☐Yes	☐No	☒N/A	Describe:

SECURITY ALARM SYSTEM

Premises alarm system in use:		☐ N/A	☒ Yes	☐ No	☐ Disconnected	Date Installed: (yyyy)*2001*
Monitored by:	☒ULC Listed Station	☐ Unlisted Station		☐ Local Alarm	☐ Unknown to Contact	☐ Unable to Determine

PHYSICAL PROTECTION

Door locks:	☒ Deadbolt	☐ Spring	☐ Panic	☐ Other	
Windows Protected:	☒ Yes	☐ No	☐ N/A	If **yes**, describe *Motion detectors and glass break sensors*	
Other Openings:	☐ No	☒ Yes	Protected:	☐ No	☒ Yes

OTHER COMMENTS:

CGI Information Systems and Management Consultants Inc.

SPRAY PAINTING
INSPECTION REPORT SUPPLEMENT
CONFIDENTIAL

Location Surveyed: 10 Industrial Ct-Bradford-West Gwillimbury, Ontario- L3Z 3G5	**CGI AIS No.: 11314351**
Date of survey (YYYY/MM/DD): 2005/10/24	**CGI Loss Control Specialist:** Joseph Kovoor

OPERATING APPLICATION

Product Applied:	☒ Paint	☐ Glue	☒ Primer	☐ Undercoating	☐ Other: _____
Where Applied:	☒ Booth-Open Faced	☐ Booth-Fully Closed	☐ Room	☐ Open Space	
Room or Booth:	☒ Standard	☐ Non-standard: _____			
	☐ Pre-fabricated (Binks, etc.)	☒ Metal	☐ Masonry	☐ Plasterboard	
	☐ Other: _____				
	Adequate clearance around Booth:	☒ Yes	☐ No		
	Clear space kept clean and accessible:	☒ Yes	☐ No		
Floor Construction:	☒ Concrete	☐ Steel	☐ Wood	☐ Other: _____	
Frequency of Use:	☒ Continuous	☐ Batch	Hours per day used. : *6 hours*		
Work Done:	☒ Only in Area Intended	☐ Outside Area Intended			
Equipment:	☒ Compressed Air Supply	☐ Airless Spray Gun	☐ Electrostatic	☐ Dip Tank	
	☐ Other: _____				

Ventilation Installation:					
Suitable:	☒ Yes	☐ No:	_____		
Filtering System:	☒ Dry Filters	☐ Dry Baffles	☐ Water Curtain	☐ Oil Curtain:	☐ Other: _____
Filters well maintained and in place:	☒ Yes	☐ No, _____			
Motor:	Non-sparking & labeled			☒ Yes	☐ No
	In the exhaust duct			☒ Yes	☐ No
	Exposed to accumulation of combustible deposits			☐ Yes	☒ No
Exhaust Duct:	Suitable			☒ Yes	☐ No
	Adequate clearance from Combustible materials			☒ Yes	☐ No

Electrical Installation:					
Electrical equipment inside spraying area:			☒ Standard	☐ Non-standard	☐ None
Electrical equipment outside spraying area:			☐ Standard	☒ Non-standard	☐ None
Lighting labeled:			☒ Yes	☐ No	
In good repair:	☒ Yes	☐ No	☐ Protection missing	☐ Protection not provided	☐ Not airtight

Committed to Service Excellence

CGI reports, prepared in compliance with commonly accepted risk control standards existing at the time services are rendered, are developed from an inspection of the premises and/or from data supplied by or on behalf of the Purchaser. CGI does not purport to list all hazards. While changes and modifications referred to in the reports are designed to upgrade protection and loss prevention of the premises, CGI assumes no responsibility for management and control of these activities. CGI will not be responsible to the Purchaser for any losses or damages, whether consequential or other, however caused, incurred of suffered, as a result of the services being provided.

Dryer Installation:	☒ Not Applicable				
Location:	☐ In the booth or room		☐ Other: _____		
Suitable location:	☐ Yes	☐ No	Interlocked with ventilation system	☐ Yes	☐ No
Dryers:	☐ Electric	☐ Gas	☐ Other: _____		
	☐ Fixed	☐ Portable	☐ Direct Heat	☐ Indirect Heat	

Flammable and Combustible Liquids					
Storage:	☒ Standard		☐ Non-standard		
	☒ Cabinets		☐ Room	☐ In the open	
	☐ In spray area		☒ Outside spray area		
Quantity:	In the spray area: *N/A*				
	Outside the spray area: *150 L*				
Handling:	☒ Safe	☐ Unsafe: _____			
Use of labeled cans:	☒ Yes	☐ No	Bonding/Grounding practices followed:	☐ Yes	☒No

Other Hazards					
Dirty rags stored in safety containers:	☐ Yes	☒ No	Spray area highly congested:	☐ Yes	☒ No
Smoking restricted:	☒ Yes	☐ No	"No Smoking" signs posted:	☒ Yes	☐ No
Welding or cutting sufficiently removed from spraying area:			☒ Yes	☐ No	☐ Not applicable
Heating equipment sufficient distance from spraying area:			☒ Yes	☐ No	
Maintenance:	☐ Good		☒ Fair	☐ Poor	
Dip Tank used:	☐ Yes		☒ No	☐ Safe	☐ Unsafe

Type of Protection:						
Automatic dry chemical system:	☒ None		☐ In the booth or spray room			☐ In the exhaust duct
Automatic sprinklers:	☒ None		☐ In the booth or spray room			☐ In the exhaust duct
Extinguisher System Alarmed:	☐ Yes		☒ No			
Portable Extinguishers Suitable:	☒ Yes	☐ No	Well located:	☒ Yes	☐ No	Date Serviced: *2005 July*

Comments:
_____

Siteplan Report - 1988 10 Industrial Court Bradford ON L3Z3G3

This document is owned by Opta Information Intelligence Inc. and is subject to copyright protection. Please see the full Terms and Conditions at the front of this document.

N
W E
S

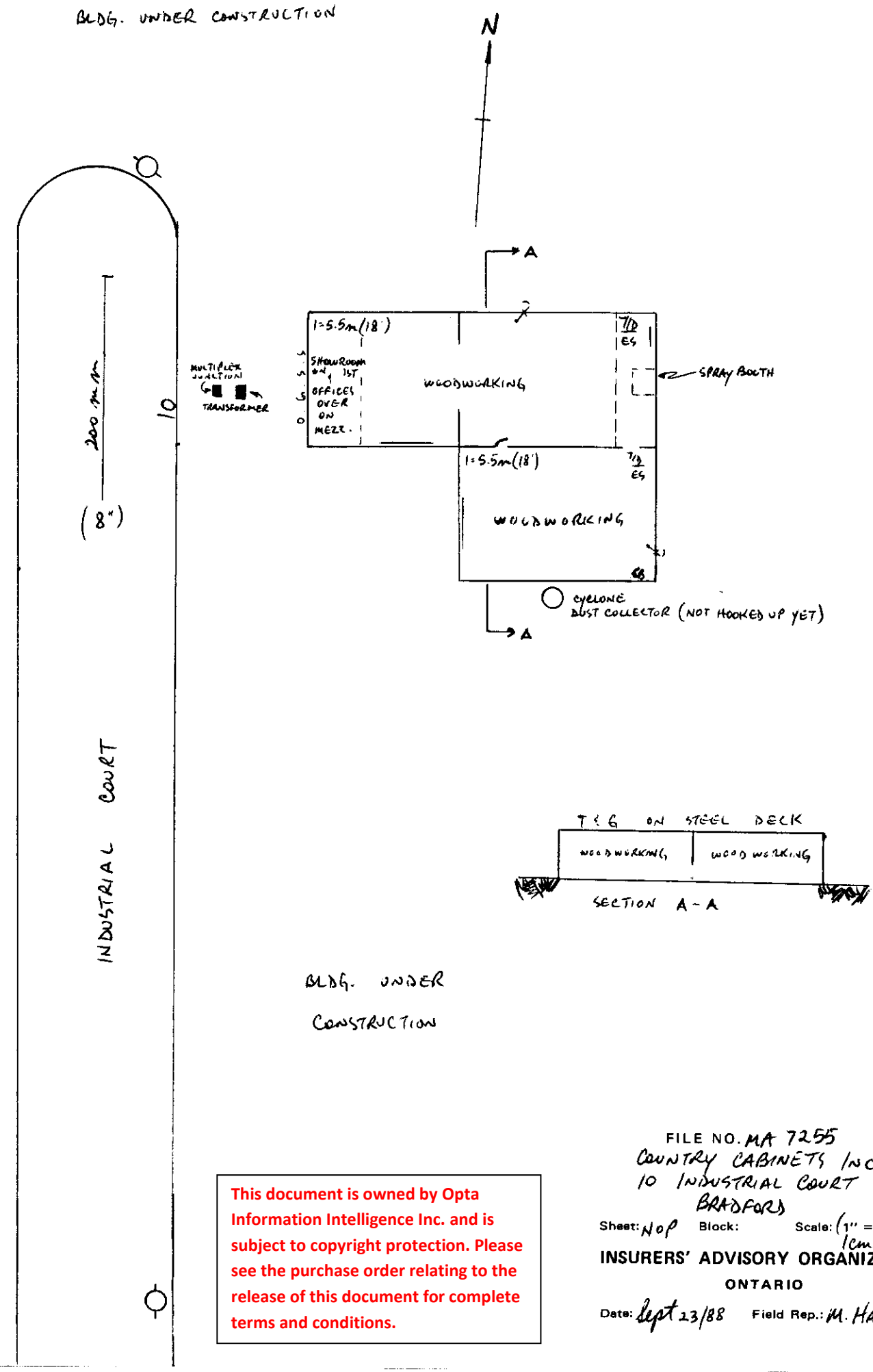

This document is owned by Opta Information Intelligence Inc. and is subject to copyright protection. Please see the purchase order relating to the release of this document for complete terms and conditions.

FILE NO. MA 7255
COUNTRY CABINETS INC.
10 INDUSTRIAL COURT
BRADFORD

Sheet: NOP Block: Scale: (1" = 50') 1cm = 6m

INSURERS' ADVISORY ORGANIZATION
ONTARIO

Date: Sept 23/88 Field Rep.: M. HANCOCK

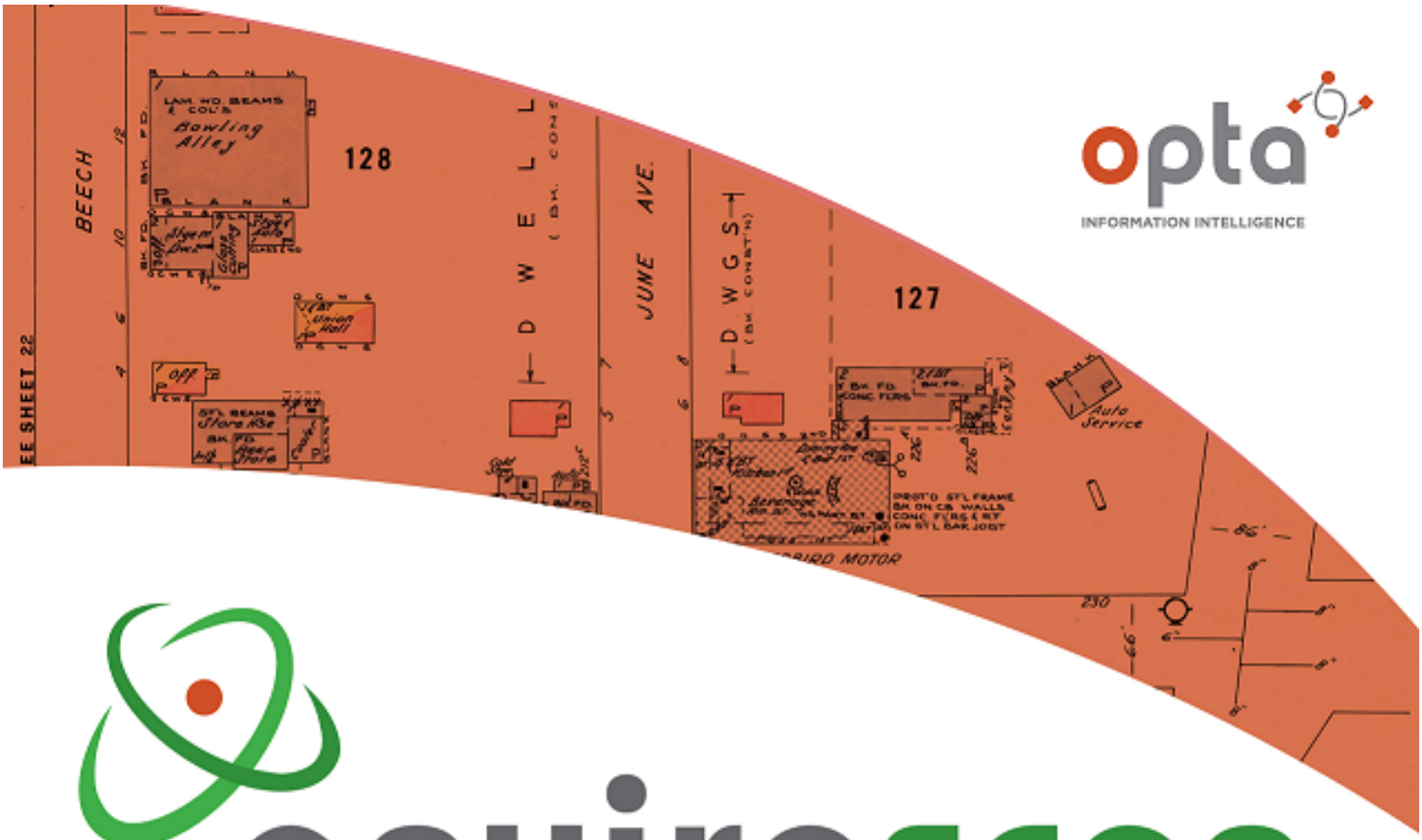

opta
INFORMATION INTELLIGENCE

enviroscan

An SCM Company

175 Commerce Valley Drive W
Markham, Ontario L3T 7Z3

T: 905-882-6300
W: www.optaintel.ca

Report Completed By:

Swati

Site Address:

3066 8th Line Bradford ON Canada

Project No:

60601761

Opta Order ID:

69306

Requested by:

Chloe Zhang
AECOM Canada

Date Completed:

12/18/2019 6:33:12 AM

Project Name: Bradford Bypass

Project #: 60601761

ENVIROSCAN Report

Search Area: 3066 8th Line Bradford ON Canada

Requested by:
Chloe Zhang
Date Completed: 12/18/2019 06:33:12

enviroscan
OPTA INFORMATION INTELLIGENCE

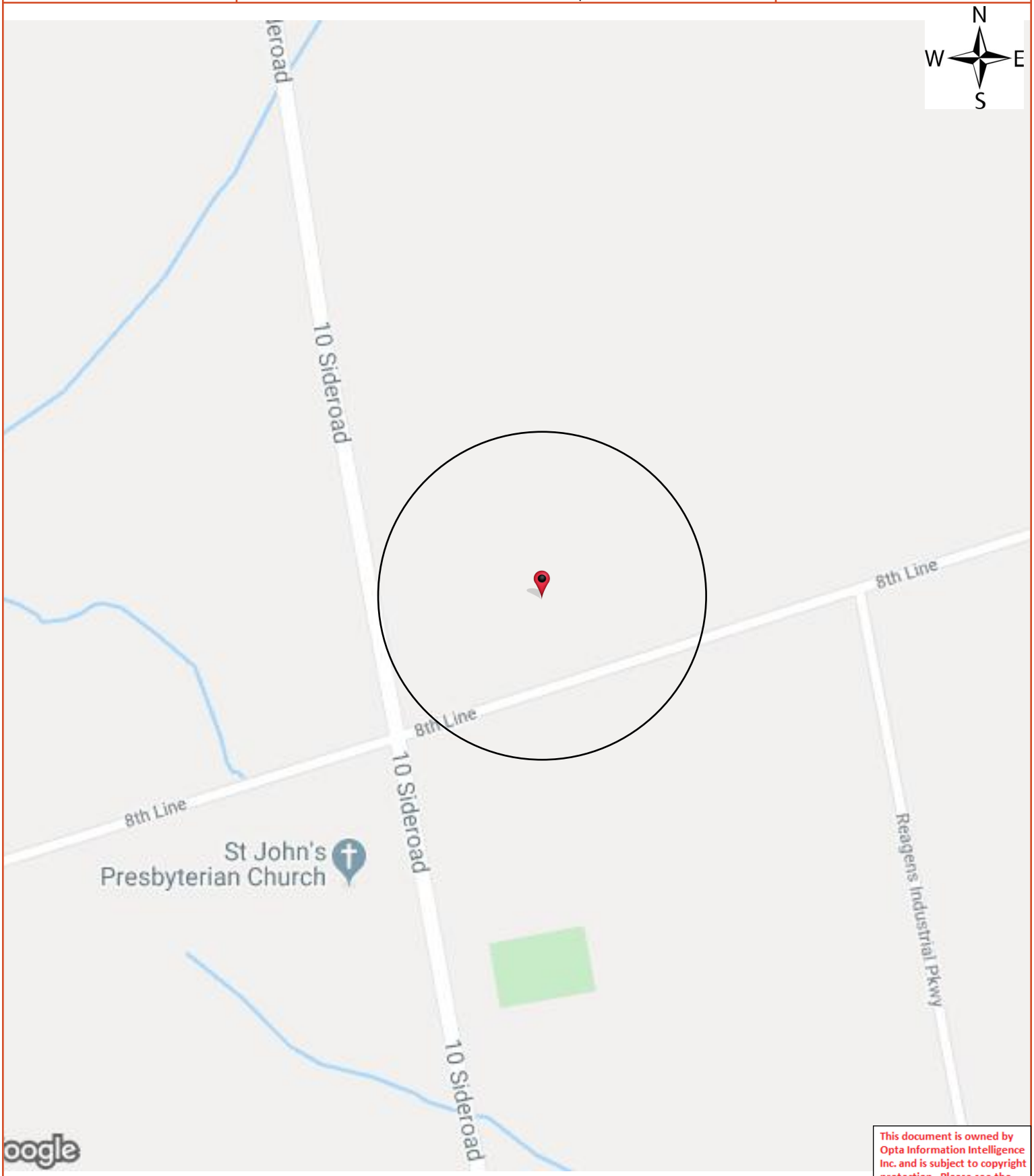

This document is owned by Opta Information Intelligence Inc. and is subject to copyright protection. Please see the full Terms and Conditions at the front of this document.

Opta Historical Environmental Services Enviroscan ™ Terms and Conditions

Report

The documents (hereinafter referred to as the "Documents") to be released as part of the report (hereinafter referred to as the "Report") to be delivered to the purchaser as set out above are documents in Opta's records relating to the described property (hereinafter referred to as the "Property"). Opta makes no representations or warranties respecting the Documents whatsoever, including, without limitation, with respect to the completeness, accuracy or usefulness of the Documents, and does not represent or warrant that these are the only plans and reports prepared in association with the Property or in Opta's possession at the time of Report delivery to the purchaser. The Documents are current as of the date(s) indicated on them. Interpretation of the Documents, if any, is by inference based upon the information which is apparent and obvious on the face of the Documents only. Opta does not represent, warrant or guarantee that interpretations other than those referred to do not exist from other sources. The Report will be prepared for use by the purchaser of the services as shown above hereof only.

Disclaimer

Opta disclaims responsibility for any losses or damages of any kind whatsoever, whether consequential or other, however caused, incurred or suffered, arising directly or indirectly as a result of the services (which services include, but are not limited to, the preparation of the Report provided hereunder), including but not limited to, any losses or damages arising directly or indirectly from any breach of contract, fundamental or otherwise, from reliance on Opta Reports or from any tortious acts or omissions of Opta's agents, employees or representatives.

Entire Agreement

The parties hereto acknowledge and agree to be bound by the terms and conditions hereof. The request form constitutes the entire agreement between the parties pertaining to the subject matter hereof and supersedes all prior and contemporaneous agreements, negotiations and discussions, whether oral or written, and there are no representations or warranties, or other agreements between the parties in connection with the subject matter hereof except as specifically set forth herein. No supplement, modification, waiver, or termination of the request shall be binding, unless confirmed in writing by the parties hereto.

Governing Document

In the event of any conflicts or inconsistencies between the provisions hereof and the Reports, the rights and obligations of the parties shall be deemed to be governed by the request form, which shall be the paramount document.

Law

This agreement shall be governed by and construed in accordance with the laws of the Province of Ontario and the laws of Canada applicable therein.

ENVIROSCAN Report

No Records Found

Requested by:
Chloe Zhang
Date Completed: 12/18/2019 06:33:12

OPTA INFORMATION INTELLIGENCE

No Records Found

This document is owned by Opta Information Intelligence Inc. and is subject to copyright protection. Please see the full Terms and Conditions at the front of this document.

N
W E
S

AECOM Imagine it. Delivered.

Appendix E

City Directories

www.lgicscanada.com
alantos@lgicscanada.com
Phone: 613 875-7387

City Directory Information Source
Polk's York Region, Ontario Criss-Cross Directory

1999	
Project Number: 60601761 **Site Address: Bradford ON**	
Site Listing:	-No Civic Address
Adjacent Properties:	
2nd Concession Road (20900-21375)	-No Listings Within Radius
5th Sideroad (County Road 53)(3000-3090)	-Street Not Listed
10th Sideroad (2970-3325)	-No Listings Within Radius
8th Line (2160-3225)	-All Residential
9th Line (2155-3390)	-All Residential 2507-Simpson Ron Construction Ltd.
Arthur Evans Crescent (All)	-All Residential

1999	
Project Number: 60601761 **Site Address: Bradford ON**	
Artesian Industrial Boulevard (All)	**-John & Son Ltd. -Fred's Paving -Galloway Motors -Galloway Tire -Lewis Ambulance -Marine Trade Skills -Marine Trade Skills -Peak Performance -Pallett co 70-Doc's Auto Body Inc. -Doc's Towing 120-AP Cantech Inc. 150-Advance Warning Inc. -Dance Unlimited -Karl's Service Centre -Nimbus Intl' Water Products 160-BDO Dunwoody Collision Shop -Excel Towing 165-Corm Construction 170-Blackbrook Chemical -Bradford Print Shoppe -Electro Power -Gary's Auto Service -Pro-Line Automotive & Performance

1999	
Project Number: 60601761 **Site Address: Bradford ON**	
	-S M Racing Components 185-All Points Freight Inc. -Pro Trak Industries -Service Star Freightways
Barrie Street (270-310)	-All Residential 305-Bank Of Montreal -Bi-Way Store -Double double Rest -No Frills -London Cleaners -Sunny Convenience
Bathurst Street North (20700-21360)	-Street Not Listed
Belfry Drive (All)	-Street Not Listed
Britannia Avenue (340-530)	-All Residential 346-Distinctive Edge Inc.
Broughton Terrace (All)	-Street Not Listed
Chelsea Crescent (All)	-Street Not Listed

1999	
Project Number: 60601761 **Site Address: Bradford ON**	
Colborne Street (270-450)	-All Residential
Countryside Court (All)	-All Residential
Crossland Boulevard (All)	-Street Not Listed
Depeuter Crescent (All)	-All Residential 29-Byte Dental Systems 36-R C F Masonry Ltd.
Dissette Street (285-450)	285-South Western Ontario Propane -Swop 355-Bradford & District Produce 401-Vins Plastics 435-Auto Glass Plus -Bradford Transmission Inc. -Car Reconditioning -Chico’s Collision Centre -Oil Tech Automotive Rust Control
Evans Avenue (40-90)	-All Residential
Gardiner Drive (All)	-Street Not Listed

1999	
Project Number: 60601761 **Site Address: Bradford ON**	
Geddes Street (All)	-Street Not Listed
Gordon Court (All)	-All Residential
Gosnel Circle (All)	-Street Not Listed
Grandview Crescent (All)	-All Residential 21-Kolder Agencies Inc.
Highland Terrace (All)	-Street Not Listed
Hochreiter Road (1-1000)	-Street Not Listed
Hodgson Road (All)	-Street Not Listed
Holborn Road (1600-1700)	-Street Not Listed
Industrial Court (All)	-Street Not Listed
Industrial Road (All)	-Street Not Listed
Jennifer Court (All)	-All Residential
Julie Court (All)	-All Residential

1999	
Project Number: 60601761 **Site Address: Bradford ON**	
Kidd Street (All)	-Street Not Listed
Leith Drive (All)	-Street Not Listed
Leslie Street (20830-21415)	-Street Not Listed
Lowes Gate (All)	-Street Not Listed
Mason Avenue (All)	-All Residential 125-Eastern Investigations 148-Christian Horizons 176-Highland Hockey School
McCann Crescent (All)	-Street Not Listed
McKenzie Way (All)	-Street Not Listed
Meadowview Drive (All)	-Street Not Listed
Morgans Road (1-70)	-Street Not Listed
Naylor Drive (All)	-Street Not Listed

1999	
Project Number: 60601761 **Site Address: Bradford ON**	
Noble Drive (All)	-All Residential
Northgate Drive (140-210)	-All Residential 159-Man-O-Sa Landscaping & Construction
Oak Avenue (75-110)	-Street Not Listed
Orsi Avenue (All)	-All Residential 304-Leif Inc.
Parkside Court (All)	-All Residential 25-Howard & Associates Insurance Adjusrters Inc. 31-FDN & Associates
Patrician Court (All)	-All Residential
Prince Drive (All)	-Street Not Listed
River Drive (75-110)	-No Listings Within Radius
Rogers Trail (All)	-Street Not Listed
Roughley Street (All)	-Street Not Listed

1999	
Project Number: 60601761 **Site Address: Bradford ON**	
Selby Crescent (All)	-Street Not Listed
Turner Court (All)	-All Residential 18-Laff Industries Inc.
Tyndall Drive (All)	-Street Not Listed
Vipond Way (All)	-Street Not Listed
Wood Crescent (All)	-All Residential 44-All-Make Windows & Doors 140-Christian Horizons
Wyman Crescent (All)	-Street Not Listed
Yonge Street (20500-21115)	-All Residential
ON-400	-No Civic Address Within Radius
ON-404	-No Civic Address Within Radius

1994	
Project Number: 60601761 **Site Address: Bradford ON**	
Site Listing:	-No Civic Address
Adjacent Properties:	
2nd Concession Road (20900-21375)	-Street Not Listed
5th Sideroad (County Road 53)(3000-3090)	-Street Not Listed
10th Sideroad (2970-3325)	-Street Not Listed
8th Line (2160-3225)	-Street Not Listed
9th Line (2155-3390)	-Street Not Listed
Arthur Evans Crescent (All)	-Street Not Listed
Artesian Industrial Boulevard (All)	**-Bond Head Towing -Print Shoppe -The Collision Shop -Corm Construction -Doctor John's Car Sales -Fred's Paving -Excel Towing -Galloway Motors -Lewis Ambulance

1994	
Project Number: 60601761 **Site Address: Bradford ON**	
	-Marine Trade Skills -New Star Electric -Ryder Truck Rental Canada -Pallett co 15-Bradford Brew House -Loomis Armed Car Services 150-Karl's Service Centre 170-Gary's Auto Service -Pro-Line Automotive & Performance -S M Racing Components 180-U-Haul Co 185-Holten Implex International -Pyrofac Trucking
Barrie Street (270-310)	-All Residential 305-Mr. Grocer -Mister C's Donuts & More -Panda Cleaners & More -Sunny Convenience
Bathurst Street North (20700-21360)	-Street Not Listed
Belfry Drive (All)	-Street Not Listed

1994	
Project Number: 60601761 **Site Address: Bradford ON**	
Britannia Avenue (340-530)	-All Residential
Broughton Terrace (All)	-Street Not Listed
Chelsea Crescent (All)	-Street Not Listed
Colborne Street (270-450)	-All Residential
Countryside Court (All)	-Street Not Listed
Crossland Boulevard (All)	-Street Not Listed
Depeuter Crescent (All)	-Street Not Listed
Dissette Street (285-450)	355-Bradford & District Produce 389-VIP Recreation Centre 401-Vins Plastics 435-Chico's Collision Centre -Muffler & Brake Shop -Oil Tech Automotive Rust Control
Evans Avenue (40-90)	-All Residential
Gardiner Drive (All)	-Street Not Listed

1994	
Project Number: 60601761 **Site Address: Bradford ON**	
Geddes Street (All)	-Street Not Listed
Gordon Court (All)	-All Residential 34-Visser's Custom Carpentry & Cabinet Work
Gosnel Circle (All)	-Street Not Listed
Grandview Crescent (All)	-All Residential 22-Fred's Paving Co
Highland Terrace (All)	-Street Not Listed
Hochreiter Road (1-1000)	-Street Not Listed
Hodgson Road (All)	-Street Not Listed
Holborn Road (1600-1700)	-Street Not Listed
Industrial Court (All)	-Street Not Listed
Industrial Road (All)	-Street Not Listed
Jennifer Court (All)	-Street Not Listed

1994	
Project Number: 60601761 **Site Address: Bradford ON**	
Julie Court (All)	-All Residential
Kidd Street (All)	-Street Not Listed
Leith Drive (All)	-Street Not Listed
Leslie Street (20830-21415)	-Street Not Listed
Lowes Gate (All)	-Street Not Listed
Mason Avenue (All)	-All Residential 148-Horizon House York 201-Poxon Consulting Group Ltd.
McCann Crescent (All)	-Street Not Listed
McKenzie Way (All)	-Street Not Listed
Meadowview Drive (All)	-Street Not Listed
Morgans Road (1-70)	-Street Not Listed
Naylor Drive (All)	-Street Not Listed

1994	
Project Number: 60601761 **Site Address: Bradford ON**	
Noble Drive (All)	-Street Not Listed
Northgate Drive (140-210)	-No Listings Within Radius
Oak Avenue (75-110)	-Street Not Listed
Orsi Avenue (All)	-All Residential
Parkside Court (All)	-Street Not Listed
Patrician Court (All)	-All Residential
Prince Drive (All)	-Street Not Listed
River Drive (75-110)	-Street Not Listed
Rogers Trail (All)	-Street Not Listed
Roughley Street (All)	-Street Not Listed
Selby Crescent (All)	-Street Not Listed
Turner Court (All)	-All Residential

1994	
Project Number: 60601761 **Site Address: Bradford ON**	
Tyndall Drive (All)	-Street Not Listed
Vipond Way (All)	-Street Not Listed
Wood Crescent (All)	-All Residential 140-Christian Horizons
Wyman Crescent (All)	-Street Not Listed
Yonge Street (20500-21115)	-Street Not Listed
ON-400	-No Civic Address Within Radius
ON-404	-No Civic Address Within Radius

1989	
Project Number: 60601761 **Site Address: Bradford ON**	
Site Listing:	-No Civic Address
Adjacent Properties:	
2nd Concession Road (20900-21375)	-Street Not Listed

1989	
Project Number: 60601761 **Site Address: Bradford ON**	
5th Sideroad (County Road 53)(3000-3090)	-Street Not Listed
10th Sideroad (2970-3325)	-Street Not Listed
8th Line (2160-3225)	-Street Not Listed
9th Line (2155-3390)	-Street Not Listed
Arthur Evans Crescent (All)	-Street Not Listed
Artesian Industrial Boulevard (All)	-Street Not Listed
Barrie Street (270-310)	-All Residential
Bathurst Street North (20700-21360)	-Street Not Listed
Belfry Drive (All)	-Street Not Listed
Britannia Avenue (340-530)	-All Residential
Broughton Terrace (All)	-Street Not Listed
Chelsea Crescent (All)	-Street Not Listed

1989	
Project Number: 60601761 **Site Address: Bradford ON**	
Colborne Street (270-450)	-All Residential
Countryside Court (All)	-Street Not Listed
Crossland Boulevard (All)	-Street Not Listed
Depeuter Crescent (All)	-Street Not Listed
Dissette Street (285-450)	285-Allied Block Co Inc. -Skyline Steel Co 389-VIP Recreation Centre 401-Vins Plastics
Evans Avenue (40-90)	-All Residential
Gardiner Drive (All)	-Street Not Listed
Geddes Street (All)	-Street Not Listed
Gordon Court (All)	-All Residential 34-Visser's Custom Carpentry & Cabinet Work
Gosnel Circle (All)	-Street Not Listed

1989	
Project Number: 60601761 **Site Address: Bradford ON**	
Grandview Crescent (All)	-Street Not Listed
Highland Terrace (All)	-Street Not Listed
Hochreiter Road (1-1000)	-Street Not Listed
Hodgson Road (All)	-Street Not Listed
Holborn Road (1600-1700)	-Street Not Listed
Industrial Court (All)	-Street Not Listed
Industrial Road (All)	-Street Not Listed
Jennifer Court (All)	-Street Not Listed
Julie Court (All)	-Street Not Listed
Kidd Street (All)	-Street Not Listed
Leith Drive (All)	-Street Not Listed
Leslie Street (20830-21415)	-Street Not Listed

1989	
Project Number: 60601761 **Site Address: Bradford ON**	
Lowes Gate (All)	-Street Not Listed
Mason Avenue (All)	-All Residential 201-Poxon Consulting Group Ltd.
McCann Crescent (All)	-Street Not Listed
McKenzie Way (All)	-Street Not Listed
Meadowview Drive (All)	-Street Not Listed
Morgans Road (1-70)	-Street Not Listed
Naylor Drive (All)	-Street Not Listed
Noble Drive (All)	-Street Not Listed
Northgate Drive (140-210)	-No Listings Within Radius
Oak Avenue (75-110)	-Street Not Listed
Orsi Avenue (All)	-All Residential
Parkside Court (All)	-Street Not Listed

1989	
Project Number: 60601761 **Site Address: Bradford ON**	
Patrician Court (All)	-All Residential 65-Giguere French Language Centre Inc.
Prince Drive (All)	-Street Not Listed
River Drive (75-110)	-Street Not Listed
Rogers Trail (All)	-Street Not Listed
Roughley Street (All)	-Street Not Listed
Selby Crescent (All)	-Street Not Listed
Turner Court (All)	-All Residential
Tyndall Drive (All)	-Street Not Listed
Vipond Way (All)	-Street Not Listed
Wood Crescent (All)	-All Residential
Wyman Crescent (All)	-Street Not Listed

1989	
Project Number: 60601761 **Site Address: Bradford ON**	
Yonge Street (20500-21115)	-No Listings Within Radius
ON-400	-No Civic Address Within Radius
ON-404	-No Civic Address Within Radius

1984	
Project Number: 60601761 **Site Address: Bradford ON**	
Site Listing:	-No Civic Address
Adjacent Properties:	
2nd Concession Road (20900-21375)	-Street Not Listed
5th Sideroad (County Road 53)(3000-3090)	-No Listings Within Radius
10th Sideroad (2970-3325)	-All Residential
8th Line (2160-3225)	-No Listings Within Radius
9th Line (2155-3390)	-No Listings Within Radius
Arthur Evans Crescent (All)	-Street Not Listed

1984	
Project Number: 60601761 **Site Address: Bradford ON**	
Artesian Industrial Boulevard (All)	-Street Not Listed
Barrie Street (270-310)	-All Residential
Bathurst Street North (20700-21360)	-No Listings Within Radius
Belfry Drive (All)	-Street Not Listed
Britannia Avenue (340-530)	-No Listings Within Radius
Broughton Terrace (All)	-Street Not Listed
Chelsea Crescent (All)	-Street Not Listed
Colborne Street (270-450)	-All Residential
Countryside Court (All)	-Street Not Listed
Crossland Boulevard (All)	-Street Not Listed
Depeuter Crescent (All)	-Street Not Listed
Dissette Street (285-450)	-All Residential 285-Elkel Steel

1984	
Project Number: 60601761 **Site Address: Bradford ON**	
	385- Vins Plastics Ltd 401-Bradford Witness -Vins Plastics Ltd
Evans Avenue (40-90)	- All Residential
Gardiner Drive (All)	-Street Not Listed
Geddes Street (All)	-Street Not Listed
Gordon Court (All)	-Street Not Listed
Gosnel Circle (All)	-Street Not Listed
Grandview Crescent (All)	-Street Not Listed
Highland Terrace (All)	-Street Not Listed
Hochreiter Road (1-1000)	-Street Not Listed
Hodgson Road (All)	-Street Not Listed
Holborn Road (1600-1700)	-Street Not Listed

1984	
Project Number: 60601761 **Site Address: Bradford ON**	
Industrial Court (All)	-Street Not Listed
Industrial Road (All)	-Street Not Listed
Jennifer Court (All)	-Street Not Listed
Julie Court (All)	-Street Not Listed
Kidd Street (All)	-Street Not Listed
Leith Drive (All)	-Street Not Listed
Leslie Street (20830-21415)	-Street Not Listed
Lowes Gate (All)	-Street Not Listed
Mason Avenue (All)	-All Residential
McCann Crescent (All)	-Street Not Listed
McKenzie Way (All)	-Street Not Listed
Meadowview Drive (All)	-Street Not Listed

1984	
Project Number: 60601761 **Site Address: Bradford ON**	
Morgans Road (1-70)	-Street Not Listed
Naylor Drive (All)	-Street Not Listed
Noble Drive (All)	-Street Not Listed
Northgate Drive (140-210)	-Street Not Listed
Oak Avenue (Street) (75-110)	-All Residential
Orsi Avenue (All)	-All Residential **Romeo Building Corp Ltd
Parkside Court (All)	-Street Not Listed
Patrician Court (All)	-All Residential 76-Sea-Tide Seafood Traders Ltd 83-John Maggio John Ltd
Prince Drive (All)	-Street Not Listed
River Drive (Park) (75-110)	-All Residential
Rogers Trail (All)	-Street Not Listed

1984	
Project Number: 60601761 **Site Address: Bradford ON**	
Roughley Street (All)	-Street Not Listed
Selby Crescent (All)	-Street Not Listed
Turner Court (All)	-Street Not Listed
Tyndall Drive (All)	-Street Not Listed
Vipond Way (All)	-Street Not Listed
Wood Crescent (All)	-Street Not Listed
Wyman Crescent (All)	-Street Not Listed
Yonge Street (20500-21115)	-No Listings Within Radius
ON-400	-No Civic Address Within Radius
ON-404	-No Civic Address Within Radius

1977-78	
Project Number: 60601761 **Site Address: Bradford ON**	
Site Listing:	-No Civic Address
Adjacent Properties:	
2nd Concession Road (20900-21375)	-Street Not Listed
5th Sideroad (County Road 53)(3000-3090)	-Street Not Listed
10th Sideroad (2970-3325)	-Street Not Listed
8th Line (2160-3225)	-Street Not Listed
9th Line (2155-3390)	-Street Not Listed
Arthur Evans Crescent (All)	-Street Not Listed
Artesian Industrial Boulevard (All)	-Street Not Listed
Barrie Street (270-310)	-All Residential
Bathurst Street North (20700-21360)	-No Listings Within Radius
Belfry Drive (All)	-Street Not Listed
Britannia Avenue (340-530)	-No Listings Within Radius

1977-78	
Project Number: 60601761 **Site Address: Bradford ON**	
Broughton Terrace (All)	-Street Not Listed
Chelsea Crescent (All)	-Street Not Listed
Colborne Street (270-450)	-All Residential
Countryside Court (All)	-Street Not Listed
Crossland Boulevard (All)	-Street Not Listed
Depeuter Crescent (All)	-Street Not Listed
Dissette Street (285-450)	-All Residential 401-Travelux -Vins Plastics Ltd
Evans Avenue (40-90)	-Street Not Listed
Gardiner Drive (All)	-Street Not Listed
Geddes Street (All)	-Street Not Listed
Gordon Court (All)	-Street Not Listed

1977-78	
Project Number: 60601761 **Site Address: Bradford ON**	
Gosnel Circle (All)	-Street Not Listed
Grandview Crescent (All)	-Street Not Listed
Highland Terrace (All)	-Street Not Listed
Hochreiter Road (1-1000)	-Street Not Listed
Hodgson Road (All)	-Street Not Listed
Holborn Road (1600-1700)	-Street Not Listed
Industrial Court (All)	-Street Not Listed
Industrial Road (All)	-Street Not Listed
Jennifer Court (All)	-Street Not Listed
Julie Court (All)	-Street Not Listed
Kidd Street (All)	-Street Not Listed
Leith Drive (All)	-Street Not Listed

1977-78	
Project Number: 60601761 **Site Address: Bradford ON**	
Leslie Street (20830-21415)	-Street Not Listed
Lowes Gate (All)	-Street Not Listed
Mason Avenue (All)	-Street Not Listed
McCann Crescent (All)	-Street Not Listed
McKenzie Way (All)	-Street Not Listed
Meadowview Drive (All)	-Street Not Listed
Morgans Road (1-70)	-Street Not Listed
Naylor Drive (All)	-Street Not Listed
Noble Drive (All)	-Street Not Listed
Northgate Drive (140-210)	-Street Not Listed
Oak Avenue (Street) (75-110)	-All Residential
Orsi Avenue (All)	-Street Not Listed

1977-78	
Project Number: 60601761 **Site Address: Bradford ON**	
Parkside Court (All)	-Street Not Listed
Patrician Court (All)	-Street Not Listed
Prince Drive (All)	-Street Not Listed
River Drive (Park) (75-110)	-All Residential
Rogers Trail (All)	-Street Not Listed
Roughley Street (All)	-Street Not Listed
Selby Crescent (All)	-Street Not Listed
Turner Court (All)	-Street Not Listed
Tyndall Drive (All)	-Street Not Listed
Vipond Way (All)	-Street Not Listed
Wood Crescent (All)	-Street Not Listed
Wyman Crescent (All)	-Street Not Listed

1977-78	
Project Number: 60601761 **Site Address: Bradford ON**	
Yonge Street (20500-21115)	-No Listings Within Radius
ON-400	-No Civic Address Within Radius
ON-404	-No Civic Address Within Radius

1972-73	
Project Number: 60601761 **Site Address: Bradford ON**	
Site Listing:	-No Civic Address
Adjacent Properties:	
2nd Concession Road (20900-21375)	-Street Not Listed
5th Sideroad (County Road 53)(3000-3090)	-Street Not Listed
10th Sideroad (2970-3325)	-Street Not Listed
8th Line (2160-3225)	-Street Not Listed
9th Line (2155-3390)	-Street Not Listed
Arthur Evans Crescent (All)	-Street Not Listed

1972-73	
Project Number: 60601761 **Site Address: Bradford ON**	
Artesian Industrial Boulevard (All)	-Street Not Listed
Barrie Street (270-310)	-All Residential
Bathurst Street North (20700-21360)	-No Listings Within Radius
Belfry Drive (All)	-Street Not Listed
Britannia Avenue (340-530)	-Street Not Listed
Broughton Terrace (All)	-Street Not Listed
Chelsea Crescent (All)	-Street Not Listed
Colborne Street (270-450)	-No Listings Within Radius
Countryside Court (All)	-Street Not Listed
Crossland Boulevard (All)	-Street Not Listed
Depeuter Crescent (All)	-Street Not Listed
Dissette Street (285-450)	-No Listings Within Radius

1972-73	
Project Number: 60601761 **Site Address: Bradford ON**	
Evans Avenue (40-90)	-Street Not Listed
Gardiner Drive (All)	-Street Not Listed
Geddes Street (All)	-Street Not Listed
Gordon Court (All)	-Street Not Listed
Gosnel Circle (All)	-Street Not Listed
Grandview Crescent (All)	-Street Not Listed
Highland Terrace (All)	-Street Not Listed
Hochreiter Road (1-1000)	-Street Not Listed
Hodgson Road (All)	-Street Not Listed
Holborn Road (1600-1700)	-Street Not Listed
Industrial Court (All)	-Street Not Listed
Industrial Road (All)	-Street Not Listed

1972-73	
Project Number: 60601761 **Site Address: Bradford ON**	
Jennifer Court (All)	-Street Not Listed
Julie Court (All)	-Street Not Listed
Kidd Street (All)	-Street Not Listed
Leith Drive (All)	-Street Not Listed
Leslie Street (20830-21415)	-Street Not Listed
Lowes Gate (All)	-Street Not Listed
Mason Avenue (All)	-Street Not Listed
McCann Crescent (All)	-Street Not Listed
McKenzie Way (All)	-Street Not Listed
Meadowview Drive (All)	-Street Not Listed
Morgans Road (1-70)	-Street Not Listed
Naylor Drive (All)	-Street Not Listed

1972-73	
Project Number: 60601761 **Site Address: Bradford ON**	
Noble Drive (All)	-Street Not Listed
Northgate Drive (140-210)	-Street Not Listed
Oak Avenue (75-110)	-Street Not Listed
Orsi Avenue (All)	-Street Not Listed
Parkside Court (All)	-Street Not Listed
Patrician Court (All)	-Street Not Listed
Prince Drive (All)	-Street Not Listed
River Drive (75-110)	-Street Not Listed
Rogers Trail (All)	-Street Not Listed
Roughley Street (All)	-Street Not Listed
Selby Crescent (All)	-Street Not Listed
Turner Court (All)	-Street Not Listed

1972-73	
Project Number: 60601761 **Site Address: Bradford ON**	
Tyndall Drive (All)	-Street Not Listed
Vipond Way (All)	-Street Not Listed
Wood Crescent (All)	-Street Not Listed
Wyman Crescent (All)	-Street Not Listed
Yonge Street (20500-21115)	-No Listings Within Radius
ON-400	-No Civic Address Within Radius
ON-404	-No Civic Address Within Radius

1965	
Project Number: 60601761 **Site Address: Bradford ON**	
Site Listing:	-No Civic Address
Adjacent Properties:	
2nd Concession Road (20900-21375)	-Street Not Listed
5th Sideroad (County Road 53)(3000-3090)	-Street Not Listed

1965	
Project Number: 60601761 **Site Address: Bradford ON**	
10th Sideroad (2970-3325)	-Street Not Listed
8th Line (2160-3225)	-Street Not Listed
9th Line (2155-3390)	-Street Not Listed
Arthur Evans Crescent (All)	-Street Not Listed
Artesian Industrial Boulevard (All)	-Street Not Listed
Barrie Street (270-310)	-Street Not Listed
Bathurst Street North (20700-21360)	-Street Not Listed
Belfry Drive (All)	-Street Not Listed
Britannia Avenue (340-530)	-Street Not Listed
Broughton Terrace (All)	-Street Not Listed
Chelsea Crescent (All)	-Street Not Listed
Colborne Street (270-450)	-Street Not Listed

1965	
Project Number: 60601761 **Site Address: Bradford ON**	
Countryside Court (All)	-Street Not Listed
Crossland Boulevard (All)	-Street Not Listed
Depeuter Crescent (All)	-Street Not Listed
Dissette Street (285-450)	-Street Not Listed
Evans Avenue (40-90)	-Street Not Listed
Gardiner Drive (All)	-Street Not Listed
Geddes Street (All)	-Street Not Listed
Gordon Court (All)	-Street Not Listed
Gosnel Circle (All)	-Street Not Listed
Grandview Crescent (All)	-Street Not Listed
Highland Terrace (All)	-Street Not Listed
Hochreiter Road (1-1000)	-Street Not Listed

1965	
Project Number: 60601761 **Site Address: Bradford ON**	
Hodgson Road (All)	-Street Not Listed
Holborn Road (1600-1700)	-Street Not Listed
Industrial Court (All)	-Street Not Listed
Industrial Road (All)	-Street Not Listed
Jennifer Court (All)	-Street Not Listed
Julie Court (All)	-Street Not Listed
Kidd Street (All)	-Street Not Listed
Leith Drive (All)	-Street Not Listed
Leslie Street (20830-21415)	-Street Not Listed
Lowes Gate (All)	-Street Not Listed
Mason Avenue (All)	-Street Not Listed
McCann Crescent (All)	-Street Not Listed

1965	
Project Number: 60601761 **Site Address: Bradford ON**	
McKenzie Way (All)	-Street Not Listed
Meadowview Drive (All)	-Street Not Listed
Morgans Road (1-70)	-Street Not Listed
Naylor Drive (All)	-Street Not Listed
Noble Drive (All)	-Street Not Listed
Northgate Drive (140-210)	-Street Not Listed
Oak Avenue (75-110)	-Street Not Listed
Orsi Avenue (All)	-Street Not Listed
Parkside Court (All)	-Street Not Listed
Patrician Court (All)	-Street Not Listed
Prince Drive (All)	-Street Not Listed
River Drive (75-110)	-Street Not Listed

1965	
Project Number: 60601761 **Site Address: Bradford ON**	
Rogers Trail (All)	-Street Not Listed
Roughley Street (All)	-Street Not Listed
Selby Crescent (All)	-Street Not Listed
Turner Court (All)	-Street Not Listed
Tyndall Drive (All)	-Street Not Listed
Vipond Way (All)	-Street Not Listed
Wood Crescent (All)	-Street Not Listed
Wyman Crescent (All)	-Street Not Listed
Yonge Street (20500-21115)	-Street Not Listed
ON-400	-No Civic Address Within Radius
ON-404	-No Civic Address Within Radius

1958	
Project Number: 60601761 **Site Address: Bradford ON**	
Site Listing:	-No Civic Address
Adjacent Properties:	
2nd Concession Road (20900-21375)	-Street Not Listed
5th Sideroad (County Road 53)(3000-3090)	-Street Not Listed
10th Sideroad (2970-3325)	-Street Not Listed
8th Line (2160-3225)	-Street Not Listed
9th Line (2155-3390)	-Street Not Listed
Arthur Evans Crescent (All)	-Street Not Listed
Artesian Industrial Boulevard (All)	-Street Not Listed
Barrie Street (270-310)	-Street Not Listed
Bathurst Street North (20700-21360)	-Street Not Listed
Belfry Drive (All)	-Street Not Listed
Britannia Avenue (340-530)	-Street Not Listed

1958	
Project Number: 60601761 **Site Address: Bradford ON**	
Broughton Terrace (All)	-Street Not Listed
Chelsea Crescent (All)	-Street Not Listed
Colborne Street (270-450)	-Street Not Listed
Countryside Court (All)	-Street Not Listed
Crossland Boulevard (All)	-Street Not Listed
Depeuter Crescent (All)	-Street Not Listed
Dissette Street (285-450)	-Street Not Listed
Evans Avenue (40-90)	-Street Not Listed
Gardiner Drive (All)	-Street Not Listed
Geddes Street (All)	-Street Not Listed
Gordon Court (All)	-Street Not Listed
Gosnel Circle (All)	-Street Not Listed

1958	
Project Number: 60601761 **Site Address: Bradford ON**	
Grandview Crescent (All)	-Street Not Listed
Highland Terrace (All)	-Street Not Listed
Hochreiter Road (1-1000)	-Street Not Listed
Hodgson Road (All)	-Street Not Listed
Holborn Road (1600-1700)	-Street Not Listed
Industrial Court (All)	-Street Not Listed
Industrial Road (All)	-Street Not Listed
Jennifer Court (All)	-Street Not Listed
Julie Court (All)	-Street Not Listed
Kidd Street (All)	-Street Not Listed
Leith Drive (All)	-Street Not Listed
Leslie Street (20830-21415)	-Street Not Listed

1958	
Project Number: 60601761 **Site Address: Bradford ON**	
Lowes Gate (All)	-Street Not Listed
Mason Avenue (All)	-Street Not Listed
McCann Crescent (All)	-Street Not Listed
McKenzie Way (All)	-Street Not Listed
Meadowview Drive (All)	-Street Not Listed
Morgans Road (1-70)	-Street Not Listed
Naylor Drive (All)	-Street Not Listed
Noble Drive (All)	-Street Not Listed
Northgate Drive (140-210)	-Street Not Listed
Oak Avenue (75-110)	-Street Not Listed
Orsi Avenue (All)	-Street Not Listed
Parkside Court (All)	-Street Not Listed

1958	
Project Number: 60601761 **Site Address: Bradford ON**	
Patrician Court (All)	-Street Not Listed
Prince Drive (All)	-Street Not Listed
River Drive (75-110)	-Street Not Listed
Rogers Trail (All)	-Street Not Listed
Roughley Street (All)	-Street Not Listed
Selby Crescent (All)	-Street Not Listed
Turner Court (All)	-Street Not Listed
Tyndall Drive (All)	-Street Not Listed
Vipond Way (All)	-Street Not Listed
Wood Crescent (All)	-Street Not Listed
Wyman Crescent (All)	-Street Not Listed
Yonge Street (20500-21115)	-Street Not Listed

1958	
Project Number: 60601761 **Site Address: Bradford ON**	
ON-400	-No Civic Address Within Radius
ON-404	-No Civic Address Within Radius

AECOM Imagine it. Delivered.

Appendix F

ERIS Report

ERIS
ENVIRONMENTAL RISK INFORMATION SERVICES

DATABASE REPORT

Project Property:	*Bradford Bypass* *Bradford Bypass* *East Gwillimbury ON*
Project No:	*60601761*
Report Type:	*Quote - Custom-Build Your Own Report*
Order No:	*20191126297*
Requested by:	*AECOM Canada Ltd.*
Date Completed:	*December 5, 2019*

Environmental Risk Information Services
A division of Glacier Media Inc.
1.866.517.5204 | info@erisinfo.com | erisinfo.com

Table of Contents

Table of Contents....2
Executive Summary....3
Executive Summary: Report Summary....4
Executive Summary: Site Report Summary - Project Property....6
Executive Summary: Site Report Summary - Surrounding Properties....7
Executive Summary: Summary By Data Source....43
Map....86
Aerial....87
Topographic Map....88
Detail Report....89
Unplottable Summary....285
Unplottable Report....291
Appendix: Database Descriptions....328
Definitions....337

Notice: IMPORTANT LIMITATIONS and YOUR LIABILITY

Reliance on information in Report: This report DOES NOT replace a full Phase I Environmental Site Assessment but is solely intended to be used as a database review of environmental records.

License for use of information in Report: No page of this report can be used without this cover page, this notice and the project property identifier. The information in Report(s) may not be modified or re-sold.

Your Liability for misuse: Using this Service and/or its reports in a manner contrary to this Notice or your agreement will be in breach of copyright and contract and ERIS may obtain damages for such mis-use, including damages caused to third parties, and gives ERIS the right to terminate your account, rescind your license to any previous reports and to bar you from future use of the Service.

No warranty of Accuracy or Liability for ERIS: The information contained in this report has been produced by ERIS Information Limited Partnership ("ERIS") using various sources of information, including information provided by Federal and Provincial government departments. The report applies only to the address and up to the date specified on the cover of this report, and any alterations or deviation from this description will require a new report. This report and the data contained herein does not purport to be and does not constitute a guarantee of the accuracy of the information contained herein and does not constitute a legal opinion nor medical advice. Although ERIS has endeavored to present you with information that is accurate, ERIS disclaims, any and all liability for any errors, omissions, or inaccuracies in such information and data, whether attributable to inadvertence, negligence or otherwise, and for any consequences arising therefrom. Liability on the part of ERIS is limited to the monetary value paid for this report.

Trademark and Copyright: You may not use the ERIS trademarks or attribute any work to ERIS other than as outlined above. This Service and Report(s) are protected by copyright owned by ERIS Information Limited Partnership. Copyright in data used in the Service or Report(s) (the "Data") is owned by ERIS or its licensors. The Service, Report(s) and Data may not be copied or reproduced in whole or in any substantial part without prior written consent of ERIS.

Executive Summary

Property Information:

Project Property:	*Bradford Bypass* *Bradford Bypass East Gwillimbury ON*
Project No:	*60601761*

Order Information:

Order No:	*20191126297*
Date Requested:	*November 26, 2019*
Requested by:	*AECOM Canada Ltd.*
Report Type:	*Quote - Custom-Build Your Own Report*

Historical/Products:

Aerial Photographs	*Aerials - National Collection*

Executive Summary: Report Summary

Database	Name	Searched	Project Property	Boundary to 0.50km	Total
AAGR	Abandoned Aggregate Inventory	Y	0	0	0
AGR	Aggregate Inventory	Y	0	0	0
AMIS	Abandoned Mine Information System	Y	0	0	0
ANDR	Anderson's Waste Disposal Sites	Y	0	1	1
AST	Aboveground Storage Tanks	Y	0	0	0
AUWR	Automobile Wrecking & Supplies	Y	0	0	0
BORE	Borehole	N	-	-	-
CA	Certificates of Approval	Y	1	13	14
CDRY	Dry Cleaning Facilities	Y	0	0	0
CFOT	Commercial Fuel Oil Tanks	Y	0	0	0
CHEM	Chemical Register	Y	0	1	1
CNG	Compressed Natural Gas Stations	Y	0	0	0
COAL	Inventory of Coal Gasification Plants and Coal Tar Sites	Y	0	0	0
CONV	Compliance and Convictions	Y	0	0	0
CPU	Certificates of Property Use	Y	0	0	0
DRL	Drill Hole Database	Y	0	0	0
EASR	Environmental Activity and Sector Registry	Y	1	7	8
EBR	Environmental Registry	Y	1	14	15
ECA	Environmental Compliance Approval	Y	1	36	37
EEM	Environmental Effects Monitoring	Y	0	0	0
EHS	ERIS Historical Searches	Y	0	30	30
EIIS	Environmental Issues Inventory System	Y	0	0	0
EMHE	Emergency Management Historical Event	Y	0	0	0
EPAR	Environmental Penalty Annual Report	Y	0	0	0
EXP	List of Expired Fuels Safety Facilities	Y	0	26	26
FCON	Federal Convictions	Y	0	0	0
FCS	Contaminated Sites on Federal Land	Y	0	0	0
FED TANKS	Federal Identification Registry for Storage Tank Systems (FIRSTS)	Y	0	0	0
FOFT	Fisheries & Oceans Fuel Tanks	Y	0	0	0
FST	Fuel Storage Tank	Y	0	8	8
FSTH	Fuel Storage Tank - Historic	Y	0	6	6
GEN	Ontario Regulation 347 Waste Generators Summary	Y	0	156	156
GHG	Greenhouse Gas Emissions from Large Facilities	Y	0	0	0
HINC	TSSA Historic Incidents	Y	0	5	5
IAFT	Indian & Northern Affairs Fuel Tanks	Y	0	0	0
INC	Fuel Oil Spills and Leaks	Y	0	8	8

Database	Name	Searched	Project Property	Boundary to 0.50km	Total
LIMO	Landfill Inventory Management Ontario	Y	0	0	0
MINE	Canadian Mine Locations	Y	0	0	0
MNR	Mineral Occurrences	Y	0	0	0
NATE	National Analysis of Trends in Emergencies System (NATES)	Y	0	0	0
NCPL	Non-Compliance Reports	Y	0	0	0
NDFT	National Defense & Canadian Forces Fuel Tanks	Y	0	0	0
NDSP	National Defense & Canadian Forces Spills	Y	0	0	0
NDWD	National Defence & Canadian Forces Waste Disposal Sites	Y	0	0	0
NEBI	National Energy Board Pipeline Incidents	Y	0	0	0
NEBP	National Energy Board Wells	Y	0	0	0
NEES	National Environmental Emergencies System (NEES)	Y	0	0	0
NPCB	National PCB Inventory	Y	0	0	0
NPRI	National Pollutant Release Inventory	Y	0	54	54
OGWE	Oil and Gas Wells	Y	0	0	0
OOGW	Ontario Oil and Gas Wells	Y	0	0	0
OPCB	Inventory of PCB Storage Sites	Y	0	0	0
ORD	Orders	Y	0	0	0
PAP	Canadian Pulp and Paper	Y	0	0	0
PCFT	Parks Canada Fuel Storage Tanks	Y	0	0	0
PES	Pesticide Register	Y	0	14	14
PINC	Pipeline Incidents	Y	0	6	6
PRT	Private and Retail Fuel Storage Tanks	Y	0	3	3
PTTW	Permit to Take Water	Y	0	1	1
REC	Ontario Regulation 347 Waste Receivers Summary	Y	0	0	0
RSC	Record of Site Condition	Y	0	1	1
RST	Retail Fuel Storage Tanks	Y	0	5	5
SCT	Scott's Manufacturing Directory	Y	0	14	14
SPL	Ontario Spills	Y	0	30	30
SRDS	Wastewater Discharger Registration Database	Y	0	0	0
TANK	Anderson's Storage Tanks	Y	0	0	0
TCFT	Transport Canada Fuel Storage Tanks	Y	0	0	0
VAR	Variances for Abandonment of Underground Storage Tanks	Y	0	0	0
WDS	Waste Disposal Sites - MOE CA Inventory	Y	0	0	0
WDSH	Waste Disposal Sites - MOE 1991 Historical Approval Inventory	Y	0	1	1
WWIS	Water Well Information System	N	-	-	-
		Total:	4	440	444

Executive Summary: Site Report Summary - Project Property

Map Key	DB	Company/Site Name	Address	Dir/Dist (m)	Elev diff (m)	Page Number
1	CA	Doc's Auto Body Inc.	70 Artesian Industrial Pky Bradford West Gwillimbury ON	-/0.0	9.00	89
1	EASR	DOC'S AUTO BODY INC	70 ARTESIAN INDUSTRIAL PARKWAY BRADFORD ON L3Z 2B1	-/0.0	9.00	89
1	EBR	Doc's Auto Body Inc.	70 Artesian Industrial Parkway Bradford, West Gwillimbury County of Simcoe L3Z 2B1 TOWN OF BRADFORD-WEST GWILLIMBURY ON	-/0.0	9.00	89
1	ECA	Doc's Auto Body Inc.	70 Artesian Industrial Pky Bradford West Gwillimbury ON L3Z 2B1	-/0.0	9.00	90

Executive Summary: Site Report Summary - Surrounding Properties

Map Key	DB	Company/Site Name	Address	Dir/Dist (m)	Elev Diff (m)	Page Number
2	ECA	The Corporation of the Town of Bradford West Gwillimbury	Bradford West Gwillimbury ON L3Z 2A8	WSW/3.8	73.00	90
2	ECA	The Corporation of the Town of Bradford West Gwillimbury	Bradford West Gwillimbury ON L3Z 2A8	WSW/3.8	73.00	90
3	ECA	Mod-Aire Homes Limited	South half of Lot 11, Concession 8 Bradford West Gwillimbury ON	W/6.4	72.47	91
3	ECA	Mod-Aire Homes Limited	South half of Lot 11, Concession 8 Bradford West Gwillimbury ON	W/6.4	72.47	91
4	ECA	Sarjos Investments Limited	Bradford West Gwillimbury ON	W/55.1	64.69	91
5	EHS		n/a Bradford West Gwillimbury ON	WSW/66.8	37.00	91
6	SCT	Corneau & Sons Pallet & Box Ltd.	3556 Line 9 RR 2 Bradford ON L3Z 2A5	W/74.9	53.80	92
7	HINC		59 WYMAN CRESCENT BRADFORD ON L3Z 3J6	WSW/79.6	55.83	92
8	HINC		35 WYMAN CRESCENT BRADFORD ON L3Z 3J5	W/82.0	50.36	92
9	CA	BRADFORD WEST GWILLIMBURY TOWN	COUNTY RD.#4/CONC. RD. #8 BRADFORD WEST GWILLIMBURY ON	WSW/83.1	25.63	93
9	SPL	The Corporation of the Town of Bradford West Gwillimbury	Highway 11 & 8th Line<UNOFFICIAL> Bradford West Gwillimbury ON	WSW/83.1	25.63	93
9	SPL	The Corporation of the Town of Bradford West Gwillimbury	corner 8th Line and Barrie Street<UNOFFICIAL> Bradford West Gwillimbury ON	WSW/83.1	25.63	93

Map Key	DB	Company/Site Name	Address	Dir/Dist (m)	Elev Diff (m)	Page Number
9	SPL	The Corporation of the Town of Bradford West Gwillimbury	County Rd. 4 & 8th Line Bradford West Gwillimbury ON	WSW/83.1	25.63	94
9	SPL	Wessuc Inc.	Line 8 and Barrie Street Bradford West Gwillimbury ON	WSW/83.1	25.63	94
10	HINC		9 GARDINER DRIVE BRADFORD ON L3Z 3G1	WSW/85.2	34.00	95
11	HINC		7 GARDINER DRIVE BRADFORD ON L3Z 3G1	WSW/88.3	35.05	95
12	ECA	The Corporation of the Town of Bradford West Gwillimbury	8th Line Bradford West Gwillimbury ON	W/97.0	29.43	96
12	ECA	Charter Construction Limited	8th Line Bradford West Gwillimbury ON L3V 6R9	W/97.0	29.43	96
13	ECA	Lormel Developments (Bradford) Ltd.	Bradford West Gwillimbury ON L4H 3M3	W/98.0	56.41	96
13	ECA	Lormel Developments (Bradford) Ltd.	Bradford West Gwillimbury ON L4K 4A5	W/98.0	56.41	97
13	ECA	Lormel Developments (Bradford) Ltd.	Bradford West Gwillimbury ON L4K 4A5	W/98.0	56.41	97
13	ECA	Lormel Developments (Bradford) Ltd.	Bradford West Gwillimbury ON L4K 4A5	W/98.0	56.41	97
13	ECA	Lormel Developments (Bradford) Ltd.	Bradford West Gwillimbury ON L4H 3M3	W/98.0	56.41	97
14	PES	1691143 ONTARIO LTD O/A JOHN'S NO FRILLS	305 BARRIE ST BRADFORD ON L3Z 2B3	WSW/101.6	21.83	98
14	PES	MR. GROCER/J.J. JOHNSON	305 BARRIE STREET BRADFORD ON L4N 3M4	WSW/101.6	21.83	98

Map Key	DB	Company/Site Name	Address	Dir/Dist (m)	Elev Diff (m)	Page Number
14	PES	1691143 ONTARIO LTD O/A JOHN'S NO FRILLS	305 BARRIE ST BRADFORD ON L3Z2B3	WSW/101.6	21.83	98
14	PES	1691143 ONTARIO LTD O/A JOHN'S NO FRILLS	305 BARRIE ST BRADFORD ON L3Z2B3	WSW/101.6	21.83	99
15	ANDR	W Gwillimbury Con 8 Dump	Bradford ON L3Z	WSW/103.7	7.63	99
16	INC		2448 8th LINE, BRADFORD ON	WSW/106.7	24.20	100
17	WDSH		17-18 8 GWILLIMBURY, WEST ON	WSW/111.3	7.63	101
18	GEN	Advance Warning Incorporated	100 Artesian Ind. Pkwy. Bradford ON L3Z 3G3	W/114.0	7.27	101
18	GEN	Advance Warning Incorporated	100 Artesian Ind. Pkwy. Bradford ON L3Z 3G3	W/114.0	7.27	101
18	SCT	Advance Warning Incorporated	100 Artesian Industrial Pky Bradford ON L3Z 3G3	W/114.0	7.27	102
18	SPL		100 Artesian Industrial Parkway Bradford West Gwillimbury ON	W/114.0	7.27	102
18	SPL		100 Artesian Industrial Parkway, Bradford Bradford West Gwillimbury ON	W/114.0	7.27	103
19	EBR	The Sarjeant Company Limited	3109 10th Sideroad Bradford, West Gwillimbury, County of Simcoe L3Z 2A5 TOWN OF BRADFORD-WEST GWILLIMBURY ON	WSW/144.3	68.64	103
19	ECA	The Sarjeant Company Limited	3109 10th Sideroad Bradford West Gwillimbury ON L4N 4V9	WSW/144.3	68.64	103

Map Key	DB	Company/Site Name	Address	Dir/Dist (m)	Elev Diff (m)	Page Number
19	ECA	The Sarjeant Company Limited	3109 10th Sideroad Bradford West Gwillimbury ON	WSW/144.3	68.64	104
20	SPL	The Corporation of the Town of Bradford West Gwillimbury	8th Line and Turner Court, Bradford Bradford West Gwillimbury ON	WSW/144.7	19.97	104
21	CA		120 Artesian Industrial Parkway Bradford West Gwillimbury ON L3Z 3G3	W/148.7	7.03	105
21	CA	AP CANTECH INC.	120 ARTESIAN INDUSTRIAL PKWY. BRADFORD WEST GWILLIMBURY ON L3Z 3G3	W/148.7	7.03	105
21	EASR	AGC AUTOMOTIVE CANADA INC	120 ARTESIAN INDUSTRIAL PKY BRADFORD ON L3Z 3G3	W/148.7	7.03	105
21	EBR	AP Cantech Inc.	120 Artesian Industrial Parkway Bradford West Gwillimbury Ontario L3Z 2B6 Bradford West Gwillimbury ON	W/148.7	7.03	105
21	EBR	AGC Automotive Canada, Inc.	120 Artesian Industrial Parkway Bradford West Gwillimbury Ontario L3Z 2B6 Bradford West Gwillimbury ON	W/148.7	7.03	106
21	ECA	AGC Automotive Canada, Inc.	120 Artesian Industrial Parkway Bradford West Gwillimbury ON L3Z 2B6	W/148.7	7.03	106
21	ECA	AP Cantech Inc.	120 Artesian Industrial Parkway Bradford West Gwillimbury ON L3Z 2B6	W/148.7	7.03	107
21	ECA	AGC Automotive Canada, Inc.	120 Artesian Industrial Parkway Bradford West Gwillimbury ON L3Z 2B6	W/148.7	7.03	107
21	GEN	AP CANTECH INC.	120 ARTESIAN INDUSTRIAL PARKWAY BRADFORD ON L3Z 2B6	W/148.7	7.03	107
21	GEN	AGC Automotive Canada, Inc.	120 ARTESIAN INDUSTRIAL PARKWAY BRADFORD ON L3Z 2B6	W/148.7	7.03	108

Map Key	DB	Company/Site Name	Address	Dir/Dist (m)	Elev Diff (m)	Page Number
21	GEN	AGC Automotive Canada, Inc.	120 ARTESIAN INDUSTRIAL PARKWAY BRADFORD ON L3Z 3G3	W/148.7	7.03	108
21	GEN	AGC Automotive Canada, Inc.	120 ARTESIAN INDUSTRIAL PARKWAY BRADFORD ON	W/148.7	7.03	109
21	GEN	AGC Automotive Canada, Inc.	120 ARTESIAN INDUSTRIAL PARKWAY BRADFORD ON	W/148.7	7.03	110
21	GEN	AGC Automotive Canada, Inc.	120 ARTESIAN INDUSTRIAL PARKWAY BRADFORD ON L3Z 2B6	W/148.7	7.03	111
21	GEN	AGC Automotive Canada, Inc.	120 ARTESIAN INDUSTRIAL PARKWAY BRADFORD ON L3Z 3G3	W/148.7	7.03	111
21	GEN	AGC Automotive Canada, Inc.	120 ARTESIAN INDUSTRIAL PARKWAY BRADFORD ON L3Z 2B6	W/148.7	7.03	112
21	GEN	AGC Automotive Canada, Inc.	120 ARTESIAN INDUSTRIAL PARKWAY BRADFORD ON L3Z 2B6	W/148.7	7.03	112
21	GEN	AGC Automotive Canada, Inc.	120 ARTESIAN INDUSTRIAL PARKWAY BRADFORD ON L3Z 3G3	W/148.7	7.03	113
21	GEN	AGC Automotive Canada, Inc.	120 ARTESIAN INDUSTRIAL PARKWAY BRADFORD ON L3Z 3G3	W/148.7	7.03	114
21	GEN	AGC Automotive Canada, Inc.	120 ARTESIAN INDUSTRIAL PARKWAY BRADFORD ON L3Z 2B6	W/148.7	7.03	115
21	NPRI	AGC AUTOMOTIVE CANADA INC.	120 ARTESIAN INDUSTRIAL PARKWAY NOT AVAILABLE BRADFORD ON L3Z3G3	W/148.7	7.03	115
21	NPRI	AGC AUTOMOTIVE CANADA, INC.	120 ARTESIAN INDUSTRIAL PARKWAY PO BOX 1225 BRADFORD ON L3Z2B6	W/148.7	7.03	116
21	NPRI	AGC Automotive Canada Inc.	120 ARTESIAN INDUSTRIAL PARKWAY NOT AVAILABLE BRADFORD ON L3Z3G3	W/148.7	7.03	117

Map Key	DB	Company/Site Name	Address	Dir/Dist (m)	Elev Diff (m)	Page Number
21	NPRI	AP CANTECH INC.	120 ARTESIAN INDUSTRIAL PARKWAY PO BOX 1225 BRADFORD ON L3Z 2B6	W/148.7	7.03	118
21	NPRI	AGC AUTOMOTIVE CANADA INC.	120 ARTESIAN INDUSTRIAL PARKWAY NOT AVAILABLE BRADFORD ON L3Z3G3	W/148.7	7.03	119
21	NPRI	AGC AUTOMOTIVE CANADA	120 ARTESIAN INDUSTRIAL PARKWAY PO BOX 1225 BRADFORD ON L3Z2B6	W/148.7	7.03	120
21	NPRI	AGC AUTOMOTIVE CANADA	120 ARTESIAN INDUSTRIAL PARKWAY PO BOX 1225 BRADFORD ON L3Z2B6	W/148.7	7.03	122
21	NPRI	AGC AUTOMOTIVE CANADA INC.	120 ARTESIAN INDUSTRIAL PARKWAY NOT AVAILABLE BRADFORD ON L3Z3G3	W/148.7	7.03	125
21	NPRI	AGC AUTOMOTIVE CANADA	120 ARTESIAN INDUSTRIAL PARKWAY PO BOX 1225 BRADFORD ON L3Z2B6	W/148.7	7.03	125
21	NPRI	AGC AUTOMOTIVE CANADA	120 ARTESIAN INDUSTRIAL PARKWAY PO BOX 1225 BRADFORD ON L3Z2B6	W/148.7	7.03	127
21	NPRI	AGC AUTOMOTIVE CANADA	120 ARTESIAN INDUSTRIAL PARKWAY PO BOX 1225 BRADFORD ON L3Z2B6	W/148.7	7.03	128
21	NPRI	AGC AUTOMOTIVE CANADA INC.	120 ARTESIAN INDUSTRIAL PARKWAY NOT AVAILABLE BRADFORD ON L3Z3G3	W/148.7	7.03	130
21	NPRI	AGC AUTOMOTIVE CANADA	120 ARTESIAN INDUSTRIAL PARKWAY PO BOX 1225 BRADFORD ON L3Z2B6	W/148.7	7.03	131
22	EHS		3001 Yonge St Bradford West Gwillimbury ON L3Z2A5	W/157.2	62.29	132
22	GEN	GFL Excavating Corp.	3001 County Road #4 Bradford ON L3Z 2A5	W/157.2	62.29	132

Map Key	DB	Company/Site Name	Address	Dir/Dist (m)	Elev Diff (m)	Page Number
22	GEN	HULST TOWN CONTRACTING LTD. 19-220	HWY # 11, 1 MILE NORTH OF BRADFORD BRADFORD ON	W/157.2	62.29	132
22	GEN	Hulst Town Contracting Ltd	3001 Yonge Street Bradford ON L3Z 2A5	W/157.2	62.29	133
22	GEN	Hulst Town Contracting Ltd	3001 Yonge Street Bradford ON L3Z 2A5	W/157.2	62.29	133
22	GEN	GFL Excavating Corp.	3001 County Road #4 Bradford ON L3Z 2A5	W/157.2	62.29	133
22	GEN	HULST TOWN CONTRACTING LTD.	HWY # 11, 1 MILE NORTH OF BRADFORD BRADFORD ON	W/157.2	62.29	134
22	GEN	HULST TOWN CONTRACTING LTD.	HIGHWAY 11 1 MILE NORTH OF BRADFORD ON EAST SIDE BRADFORD ON	W/157.2	62.29	134
22	GEN	GFL Excavating Corp.	3001 County Road #4 Bradford ON L3Z 2A5	W/157.2	62.29	134
22	GEN	GFL Excavating Corp.	3001 County Road #4 Bradford ON L3Z 2A5	W/157.2	62.29	135
22	GEN	HULST TOWN CONTRACTING LTD. 19-220	HWY#11,1 MILE N. OF BRADFORD,EAST SIDE, TWP OF WEST GWILLIMBURY-C/O P.O.BOX400 BRADFORD ON L3Z 2A9	W/157.2	62.29	135
22	GEN	Hulst Town Contracting Ltd	3001 Yonge Street Bradford ON L3Z 2A5	W/157.2	62.29	135
22	GEN	HULST TOWN CONTRACTING LTD.	HWY#11,1 MILE N. OF BRADFORD,EAST SIDE, TWP OF WEST GWILLIMBURY-C/O P.O.BOX400 BRADFORD ON L3Z 2A9	W/157.2	62.29	136
22	GEN	Hulst Town Contracting Ltd	3001 Yonge Street Bradford ON L3Z 2A9	W/157.2	62.29	136

Map Key	DB	Company/Site Name	Address	Dir/Dist (m)	Elev Diff (m)	Page Number
23	EHS		100 Industrial Rd. Bradford ON L3Z 3G7	WSW/160.4	2.31	136
23	GEN	MITEK CANADA INC.	100 INDUSTRIAL ROAD BRADFORD ON L3Z 3G7	WSW/160.4	2.31	137
23	GEN	GANG NAIL CANADA, INC. 17-422	100 INDUSTRIAL ROAD P.O. BOX 1329 BRADFORD ON L3Z 3G7	WSW/160.4	2.31	137
23	GEN	MITEK CANADA INC.	100 INDUSTRIAL ROAD BRADFORD ON L3Z 3G7	WSW/160.4	2.31	137
23	GEN	MITEK CANADA INC.	100 INDUSTRIAL ROAD BRADFORD ON L3Z 3G7	WSW/160.4	2.31	137
23	GEN	MITEK CANADA INC.	100 INDUSTRIAL ROAD BRADFORD ON L3Z 2B7	WSW/160.4	2.31	138
23	GEN	MITEK CANADA INC.	100 INDUSTRIAL ROAD BRADFORD ON L3Z 3G7	WSW/160.4	2.31	138
23	NPRI	MITEK CANADA INC.	100 INDUSTRIAL ROAD NOT AVAILABLE BRADFORD ON L3Z3G7	WSW/160.4	2.31	138
23	SCT	MiTek Canada Inc.	100 Industrial Rd Bradford ON L3Z 3G7	WSW/160.4	2.31	139
23	SCT	MiTek Canada, Inc.	100 Industrial Rd Bradford ON L3Z 3G7	WSW/160.4	2.31	139
24	PES	848875 ONTARIO LIMITED O/A GARY'S NO FRILLS	305 BARRIE ST, BOX 862 BRADFORD ON L3Z2B3	WSW/166.2	23.61	140
24	PES	1936618 ONTARIO LIMITED O/A CONROY'S NO FRILLS	305 BARRIE ST BRADFORD ON L3Z2B2	WSW/166.2	23.61	140
24	PES	J. J. JOHNSON'S NO FRILLS	305 BARRIE STREET BRADFORD ON L3Z2B3	WSW/166.2	23.61	140

Map Key	DB	Company/Site Name	Address	Dir/Dist (m)	Elev Diff (m)	Page Number
24	PES	2562427 ONTARIO LTD. O/A REALI'S NO FRILLS	305 BARRIE ST BRADFORD ON L3Z2B2	WSW/166.2	23.61	141
24	PES	848875 ONTARIO LIMITED O/A GARY'S NO FRILLS	305 BARRIE ST, BOX 862 BRADFORD ON L3Z2B3	WSW/166.2	23.61	141
24	PES	1691143 ONTARIO LTD O/A JOHN'S NO FRILLS	305 BARRIE ST BRADFORD ON L3Z2B3	WSW/166.2	23.61	142
25	EHS		305 Barrie St Bradford West Gwillimbury ON L3Z1B7	WSW/167.3	23.08	142
26	CA	Albert's Marina	21019 Bathurst Street North East Gwillimbury ON	ENE/171.3	2.00	142
26	ECA	Albert's Marina	21019 Bathurst Street North East Gwillimbury ON L9N 1A8	ENE/171.3	2.00	142
26	EXP	ALBERTS MARINA	21019 BATHURST ST RIVER DRIVE PARK ON L9N 1A8	ENE/171.3	2.00	143
26	EXP	ALBERTS MARINA	21019 BATHURST ST RIVER DRIVE PARK ON	ENE/171.3	2.00	143
26	EXP	ALBERTS MARINA	21019 BATHURST ST RIVER DRIVE PARK ON	ENE/171.3	2.00	143
26	EXP	ALBERTS MARINA	21019 BATHURST ST RIVER DRIVE PARK ON L9N 1A8	ENE/171.3	2.00	143
26	EXP	ALBERTS MARINA	21019 BATHURST ST RIVER DRIVE PARK ON L9N 1A8	ENE/171.3	2.00	144
26	EXP	ALBERTS MARINA	21019 BATHURST ST RIVER DRIVE PARK ON L9N 1A8	ENE/171.3	2.00	144
26	FST	ALBERTS MARINA	21019 BATHURST ST RIVER DRIVE PARK ON L9N 1A8	ENE/171.3	2.00	144

Map Key	DB	Company/Site Name	Address	Dir/Dist (m)	Elev Diff (m)	Page Number
26	FST	ALBERTS MARINA	21019 BATHURST ST RIVER DRIVE PARK ON L9N 1A8	ENE/171.3	2.00	144
26	FSTH	ALBERTS MARINA	21019 BATHURST ST RIVER DRIVE PARK ON L9N 1A8	ENE/171.3	2.00	145
26	PRT	ALBERT WYSZATKO ALBERTS MARINA	21019 BATHURST ST N RIVER DRIVE PARK ON L9N 1A8	ENE/171.3	2.00	145
26	RST	SAIL'ER INN MARINE	21019 BATHURST HOLLAND LANDING ON L9N1A8	ENE/171.3	2.00	145
26	RST	SAIL'ER INN MARINE	21019 BATHURST ST RIVER DRIVE PARK ON L9N1A8	ENE/171.3	2.00	146
26	RST	SAIL'ER INN MARINE	21019 BATHURST ST RIVER DRIVE PARK ON L9N 1A8	ENE/171.3	2.00	146
26	RST	ALBERT'S MARINA CONVERTIBLE BOAT TOPS SERVICE	21019 BATHURST RIVER DRIVE PARK ON L9N1A8	ENE/171.3	2.00	146
26	RST	ALBERT'S MARINA CONVERTIBLE BOAT TOPS SERVICE	21019 BATHURST ST RIVER DRIVE PARK ON L9N1A8	ENE/171.3	2.00	146
26	SPL		21019 Bathurst St N East Gwillimbury ON L9N 1A8	ENE/171.3	2.00	146
27	NPRI	AGC AUTOMOTIVE CANADA INC.	120 ARTESIAN INDUSTRIAL PARKWAY NOT AVAILABLE BRADFORD ON L3Z3G3	W/177.5	7.12	147
28	EHS		20967 & 20989 2nd Concession Rd East Gwillimbury ON	ENE/180.8	1.99	148
29	SPL	Enbridge Gas Distribution Inc.	2512 Eight Line Bradford West Gwillimbury ON	WSW/182.6	35.40	148

Map Key	DB	Company/Site Name	Address	Dir/Dist (m)	Elev Diff (m)	Page Number
30	EHS		100 Industrial Road Bradford ON L3Z 3G7	WSW/183.5	2.00	149
31	EHS		2501 8th Line Bradford ON	WSW/184.3	29.00	149
32	EHS		3004 Line 8 Bradford ON	WSW/184.4	59.79	149
33	EHS		300 Barrie St Bradford West Gwillimbury ON L3Z1B7	WSW/196.1	24.55	149
34	RSC	PowerStream Inc.	2501 8 LINE, BRADFORD, ON, L3Z 2A5 ON L3Z 2A5	WSW/196.6	26.77	149
35	EHS		3525 8th Line Road Bradford ON L3Z 2A5	WSW/204.3	28.97	150
36	EASR	MITEK CANADA, INC	100 INDUSTRIAL RD BRADFORD ON L3Z 3G7	WSW/205.9	1.96	150
36	EASR	MITEK CANADA, INC	100 INDUSTRIAL RD BRADFORD ON L3Z 3G7	WSW/205.9	1.96	150
36	GEN	MITEK CANADA INC.	100 INDUSTRIAL ROAD BRADFORD ON L3Z 3G7	WSW/205.9	1.96	151
36	GEN	MITEK CANADA INC.	100 INDUSTRIAL ROAD BRADFORD ON L3Z 3G7	WSW/205.9	1.96	151
36	GEN	MITEK CANADA INC.	100 INDUSTRIAL ROAD BRADFORD ON L3Z 3G7	WSW/205.9	1.96	152
36	GEN	MITEK CANADA INC.	100 INDUSTRIAL ROAD BRADFORD ON	WSW/205.9	1.96	152
36	GEN	MITEK CANADA INC.	100 INDUSTRIAL ROAD BRADFORD ON L3Z 3G7	WSW/205.9	1.96	153

Map Key	DB	Company/Site Name	Address	Dir/Dist (m)	Elev Diff (m)	Page Number
36	GEN	MITEK CANADA INC.	100 INDUSTRIAL ROAD BRADFORD ON L3Z 3G7	WSW/205.9	1.96	154
36	NPRI	MITEK CANADA INC.	100 INDUSTRIAL ROAD NOT AVAILABLE BRADFORD ON L3Z3G7	WSW/205.9	1.96	154
36	NPRI	MITEK CANADA INC.	100 INDUSTRIAL ROAD NOT AVAILABLE BRADFORD ON L3Z3G7	WSW/205.9	1.96	155
36	NPRI	MITEK CANADA INC.	100 INDUSTRIAL ROAD NOT AVAILABLE BRADFORD ON L3Z3G7	WSW/205.9	1.96	156
36	NPRI	MITEK CANADA INC.	100 INDUSTRIAL ROAD NOT AVAILABLE BRADFORD ON L3Z3G7	WSW/205.9	1.96	156
36	NPRI	MITEK CANADA, INC.	100 INDUSTRIAL ROAD NOT AVAILABLE BRADFORD ON L3Z3G7	WSW/205.9	1.96	157
36	NPRI	MITEK CANADA, INC.	100 INDUSTRIAL ROAD NOT AVAILABLE BRADFORD ON L3Z3G7	WSW/205.9	1.96	158
36	NPRI	MITEK CANADA INC.	100 INDUSTRIAL ROAD NOT AVAILABLE BRADFORD ON L3Z3G7	WSW/205.9	1.96	158
36	NPRI	MiTek Canada Inc.	100 INDUSTRIAL ROAD NOT AVAILABLE BRADFORD ON L3Z3G7	WSW/205.9	1.96	159
36	NPRI	MITEK CANADA, INC.	100 INDUSTRIAL ROAD NOT AVAILABLE BRADFORD ON L3Z3G7	WSW/205.9	1.96	160
36	NPRI	MITEK CANADA INC.	100 INDUSTRIAL ROAD NOT AVAILABLE BRADFORD ON L3Z3G7	WSW/205.9	1.96	160
36	NPRI	MITEK CANADA INC.	100 INDUSTRIAL ROAD NOT AVAILABLE BRADFORD ON L3Z3G7	WSW/205.9	1.96	161
36	NPRI	MITEK CANADA, INC.	100 INDUSTRIAL ROAD NOT AVAILABLE BRADFORD ON L3Z3G7	WSW/205.9	1.96	162

Map Key	DB	Company/Site Name	Address	Dir/Dist (m)	Elev Diff (m)	Page Number
36	NPRI	MITEK CANADA INC.	100 INDUSTRIAL ROAD NOT AVAILABLE BRADFORD ON L3Z3G7	WSW/205.9	1.96	162
36	NPRI	MITEK CANADA INC.	100 INDUSTRIAL ROAD NOT AVAILABLE BRADFORD ON L3Z3G7	WSW/205.9	1.96	163
36	NPRI	MITEK CANADA INC.	100 INDUSTRIAL ROAD NOT AVAILABLE BRADFORD ON L3Z3G7	WSW/205.9	1.96	164
37	SCT	AGC Automative Canada, Inc.	ON	W/216.7	5.55	165
37	SCT	AGC Automative Canada, Inc.	ON	W/216.7	5.55	165
38	EBR	Vins Plastics Ltd.	12 Industrial Court Bradford West Gwillimbury, County of Simcoe L3Z 2B4 TOWN OF BRADFORD-WEST GWILLIMBURY ON	WSW/228.9	12.91	165
38	EBR	Vins Plastics Ltd.	12 Industrial Court Bradford West Gwillimbury Ontario L3Z 2B4 Bradford West Gwillimbury ON	WSW/228.9	12.91	166
38	ECA	Vins Plastics Ltd.	12 Industrial Court Bradford ON	WSW/228.9	12.91	166
38	GEN	VINS PLASTICS LIMITED	12 Industrial Court Bradford ON L3Z 2B4	WSW/228.9	12.91	167
38	GEN	VINS PLASTICS LIMITED	12 Industrial Court Bradford ON L3Z 3G6	WSW/228.9	12.91	167
38	GEN	VINS PLASTICS LIMITED	12 Industrial Court Bradford ON L3Z 2B4	WSW/228.9	12.91	167
38	GEN	VINS PLASTICS LIMITED	12 Industrial Court Bradford ON L3Z 3G6	WSW/228.9	12.91	168

Map Key	DB	Company/Site Name	Address	Dir/Dist (m)	Elev Diff (m)	Page Number
38	GEN	VINS PLASTICS LIMITED	12 Industrial Court Bradford ON	WSW/228.9	12.91	168
38	GEN	VINS PLASTICS LIMITED	12 Industrial Court Bradford ON L3Z 2B4	WSW/228.9	12.91	168
38	GEN	VINS PLASTICS LIMITED	12 INDUSTRIAL COURT BRADFORD ON L3Z 2A8	WSW/228.9	12.91	169
38	GEN	VINS PLASTICS LIMITED	12 Industrial Court Bradford ON L3Z 3G6	WSW/228.9	12.91	169
38	GEN	VINS PLASTICS LIMITED	12 Industrial Court Bradford ON L3Z 3G6	WSW/228.9	12.91	169
38	NPRI	VINS PLASTICS LTD.	12 Industrial Court Bradford ON L3Z2B4	WSW/228.9	12.91	170
38	NPRI	VINS PLASTICS LTD.	12 Industrial Court Bradford ON L3Z2B4	WSW/228.9	12.91	171
38	NPRI	VINS PLASTICS LIMITED	12 INDUSTRIAL COURT P.O. BOX 1030 BRADFORD ON L3Z2B4	WSW/228.9	12.91	171
38	NPRI	VINS PLASTICS LTD.	12 Industrial Court Bradford ON L3Z2B4	WSW/228.9	12.91	172
38	NPRI	VINS PLASTICS LIMITED	12 INDUSTRIAL COURT P.O. BOX 1030 BRADFORD ON L3Z2B4	WSW/228.9	12.91	173
38	NPRI	VINS PLASTICS LIMITED	12 INDUSTRIAL COURT P.O. BOX 1030 BRADFORD ON L3Z2B4	WSW/228.9	12.91	174
38	NPRI	VINS PLASTICS LIMITED	12 INDUSTRIAL COURT P.O. BOX 1030 BRADFORD ON L3Z2B4	WSW/228.9	12.91	175
38	NPRI	VINS PLASTICS LTD.	12 Industrial Court Bradford ON L3Z2B4	WSW/228.9	12.91	176

Map Key	DB	Company/Site Name	Address	Dir/Dist (m)	Elev Diff (m)	Page Number
38	NPRI	VINS PLASTICS LTD.	12 Industrial Court Bradford ON L3Z2B4	WSW/228.9	12.91	177
38	NPRI	VINS PLASTICS LIMITED	12 INDUSTRIAL COURT P.O. BOX 1030 BRADFORD ON L3Z2B4	WSW/228.9	12.91	178
38	NPRI	Vins Plastics Ltd.	12 Industrial Court Bradford ON L3Z2B4	WSW/228.9	12.91	179
38	NPRI	VINS PLASTICS LTD.	12 Industrial Court Bradford ON L3Z2B4	WSW/228.9	12.91	180
38	NPRI	VINS PLASTICS LIMITED	12 INDUSTRIAL COURT P.O. BOX 1030 BRADFORD ON L3Z2B4	WSW/228.9	12.91	181
38	NPRI	VINS PLASTICS LIMITED	12 INDUSTRIAL COURT P.O. BOX 1030 BRADFORD ON L3Z2B4	WSW/228.9	12.91	182
38	NPRI	VINS PLASTICS LIMITED	12 INDUSTRIAL COURT P.O. BOX 1030 BRADFORD ON L3Z2B4	WSW/228.9	12.91	183
38	SCT	VINS PLASTICS LTD	12 INDUSTRIAL CRT BRADFORD ON L3Z 3G6	WSW/228.9	12.91	184
38	SCT	Vins Plastics Ltd.	12 Industrial Crt Bradford ON L3Z 3G6	WSW/228.9	12.91	184
39	EHS		8th Line Bradford ON	WSW/229.3	41.97	184
40	EHS		3412 8th Line Bradford ON L3Z 2A5	WSW/234.4	39.00	184
41	EHS		Highway 404 Newmarket ON	ENE/235.4	31.36	185
42	SCT	Alltech Converting Specialties	30 Turner Crt Bradford ON L3Z 2W8	WSW/236.4	26.00	185

Map Key	DB	Company/Site Name	Address	Dir/Dist (m)	Elev Diff (m)	Page Number
43	EHS		3412 Line 8 Bradford West Gwillumbury ON	WSW/237.2	39.00	185
44	ECA	Vins Plastics Ltd.	12 Industrial Court Bradford West Gwillimbury ON L3Z 2B4	WSW/241.5	13.00	185
44	ECA	Vins Plastics Ltd.	12 Industrial Crt Bradford West Gwillimbury ON L3Z 2B4	WSW/241.5	13.00	186
44	GEN	VINS PLASTICS LIMITED	12 Industrial Court Bradford ON L3Z 2B4	WSW/241.5	13.00	186
44	GEN	VINS PLASTICS LIMITED	12 Industrial Court Bradford ON L3Z 2B4	WSW/241.5	13.00	186
45	INC		24 Morgans Road, East Gwillimbury ON	E/278.9	2.87	187
46	GEN	Service Master Restore	24 Morgans Rd. East Gwillumbury ON	E/279.1	2.87	188
46	SPL	Bray's Fuels Ltd.	24 Morgans Rd. East Gwillimbury ON L9N 0E7	E/279.1	2.87	188
47	EHS		8 Line Industrial Rd Bradford West Gwillimbury ON	W/286.3	-0.31	188
48	EASR	ROYAL WOODWORKING CO LIMITED	60 INDUSTRIAL RD BRADFORD ON L3Z 3G7	WSW/295.9	1.99	189
48	EBR	Royal Woodworking Co. Limited	60 Industrial Road Bradford West Gwillimbury County of Simcoe TOWN OF BRADFORD-WEST GWILLIMBURY ON	WSW/295.9	1.99	189
48	ECA	Royal Woodworking Co. Limited	60 Industrial Rd Bradford West Gwillimbury ON L3Z 3G7	WSW/295.9	1.99	189
48	EHS		60 Industrial Road Bradford ON	WSW/295.9	1.99	189

Map Key	DB	Company/Site Name	Address	Dir/Dist (m)	Elev Diff (m)	Page Number
48	GEN	Royal Woodworking Co. LTD	60 Industrial Road Bradford ON	WSW/295.9	1.99	190
48	GEN	Royal Woodworking Co. LTD	60 Industrial Road Bradford ON L3Z 3G7	WSW/295.9	1.99	190
48	GEN	Royal Woodworking Co. LTD	60 Industrial Road Bradford ON L3Z 3G7	WSW/295.9	1.99	190
48	GEN	Royal Woodworking Co. LTD	60 Industrial Road Bradford ON L3Z 3G7	WSW/295.9	1.99	191
48	GEN	Royal Woodworking Co. LTD	60 Industrial Road Bradford ON L3Z 3G7	WSW/295.9	1.99	191
48	GEN	Royal Woodworking Co. LTD	60 Industrial Road Bradford ON L3Z 3G7	WSW/295.9	1.99	191
48	GEN	Royal Woodworking Co. LTD	60 Industrial Road Bradford ON L3Z 3G7	WSW/295.9	1.99	192
48	GEN	Royal Woodworking Co. LTD	60 Industrial Road Bradford ON L3Z 3G7	WSW/295.9	1.99	192
48	SCT	Royal Woodworking Co. Limited	60 Industrial Rd Bradford ON L3Z 3G7	WSW/295.9	1.99	192
49	PINC		399 ORSI AVE, BRADFORD ON	WSW/303.3	31.00	192
49	SPL	Enbridge Gas Distribution Inc.	399 Orsi Ave Bradford West Gwillimbury ON	WSW/303.3	31.00	193
50	EHS		2362 8 Line Bradford West Gwillimbury ON L3Z2E5	WSW/305.3	13.85	193
51	EHS		FNB development Bradford West Gwillimbury ON	WSW/316.0	51.97	194

Map Key	DB	Company/Site Name	Address	Dir/Dist (m)	Elev Diff (m)	Page Number
52	GEN	Clearway Construction Inc.	20908 Leslie Street East Gwillimbury ON L0G 1R0	ENE/324.3	35.05	194
53	CA	Suncor Energy Inc.	436 Dissette St Bradford West Gwillimbury ON	WSW/331.8	11.93	194
53	ECA	Suncor Energy Inc.	436 Dissette St Bradford West Gwillimbury ON L6L 6N5	WSW/331.8	11.93	194
53	EXP	SUNCOR ENERGY PRODUCTS INC	436 DISSETTE ST BRADFORD ON L3Z 2B4	WSW/331.8	11.93	195
53	EXP	SUNCOR ENERGY PRODUCTS INC	436 DISSETTE ST BRADFORD ON L3Z 2B4	WSW/331.8	11.93	195
53	EXP	SUNCOR ENERGY PRODUCTS INC	436 DISSETTE ST BRADFORD ON	WSW/331.8	11.93	195
53	EXP	SUNCOR ENERGY PRODUCTS INC	436 DISSETTE ST BRADFORD ON	WSW/331.8	11.93	195
53	EXP	SUNCOR ENERGY PRODUCTS INC	436 DISSETTE ST BRADFORD ON L3Z 2B4	WSW/331.8	11.93	196
53	EXP	SUNCOR ENERGY PRODUCTS INC	436 DISSETTE ST BRADFORD ON L3Z 2B4	WSW/331.8	11.93	196
53	EXP	SUNCOR ENERGY PRODUCTS INC	436 DISSETTE ST BRADFORD ON L3Z 2B4	WSW/331.8	11.93	196
53	EXP	SUNCOR ENERGY PRODUCTS INC	436 DISSETTE ST BRADFORD ON	WSW/331.8	11.93	196
53	EXP	SUNCOR ENERGY PRODUCTS INC	436 DISSETTE ST BRADFORD ON	WSW/331.8	11.93	196
53	EXP	SUNCOR ENERGY PRODUCTS INC	436 DISSETTE ST BRADFORD ON	WSW/331.8	11.93	197

Map Key	DB	Company/Site Name	Address	Dir/Dist (m)	Elev Diff (m)	Page Number
53	EXP	SUNCOR ENERGY PRODUCTS INC	436 DISSETTE ST BRADFORD ON L3Z 2B4	WSW/331.8	11.93	197
53	EXP	SUNCOR ENERGY PRODUCTS INC	436 DISSETTE ST BRADFORD ON	WSW/331.8	11.93	197
53	EXP	SUNCOR ENERGY PRODUCTS INC	436 DISSETTE ST BRADFORD ON	WSW/331.8	11.93	197
53	FST	PETRO-CANADA CENTRAL REGION BUSINESS CENTRE - WHOLESALE OPERATIONS **	436 DISSETTE ST BRADFORD ON L3Z 2B4	WSW/331.8	11.93	198
53	FST	SUNCOR ENERGY PRODUCTS INC	436 DISSETTE ST BRADFORD ON L3Z 2B4	WSW/331.8	11.93	198
53	FSTH	PETRO-CANADA CENTRAL REGION BUSINESS CENTRE ATTN: WHOLESALE MARKETING **	436 DISSETTE ST BRADFORD ON	WSW/331.8	11.93	198
53	FSTH	PETRO-CANADA CENTRAL REGION BUSINESS CENTRE - WHOLESALE OPERATIONS **	436 DISSETTE ST BRADFORD ON	WSW/331.8	11.93	199
53	GEN	Suncor Energy	436 DISSETTE STREET BRADFORD ON L0G 1C0	WSW/331.8	11.93	199
53	GEN	R.Kidd Fuels Corp.	436 DISSETTE STREET BRADFORD ON	WSW/331.8	11.93	200
53	GEN	PETRO CANADA INC.	436 DISETTE ROAD BRADFORD ON L0C 1G0	WSW/331.8	11.93	200
53	GEN	PETRO-CANADA PRODUCTS	436 DISSETTE STREET BRADFORD ON L0G 1C0	WSW/331.8	11.93	200
53	GEN	Suncor Energy	436 DISSETTE STREET BRADFORD ON L0G 1C0	WSW/331.8	11.93	201

Map Key	DB	Company/Site Name	Address	Dir/Dist (m)	Elev Diff (m)	Page Number
53	GEN	Suncor Energy	436 DISSETTE STREET BRADFORD ON L0G 1C0	WSW/331.8	11.93	201
53	GEN	PETRO-CANADA PRODUCTS INC.	436 DISSETTE ST. - BRADFORD BRADFORE ON L0G 1C0	WSW/331.8	11.93	201
53	GEN	Clarkway Construction	436 Dissette Street Bradford ON L3Z 1A7	WSW/331.8	11.93	202
53	GEN	PETRO-CANADA PRODUCTS INC.	436 DISSETTE ST. - BRADFORD C/O 5140 YONGE STREET SUITE 200 NORTH YORK ON M2N 6L6	WSW/331.8	11.93	202
53	GEN	PETRO-CANADA PRODUCTS INC. 30-147	436 DISSETTE ST. - BRADFORD C/O 5140 YONGE STREET SUITE 200 NORTH YORK ON M2N 6L6	WSW/331.8	11.93	202
53	GEN	Suncor Energy	436 DISSETTE STREET BRADFORD ON L0G 1C0	WSW/331.8	11.93	203
53	GEN	Suncor Energy	436 DISSETTE STREET BRADFORD ON	WSW/331.8	11.93	203
53	GEN	MOORE & DEMARCO FUELS LTD	436 DISSETTE STREET BRADFORD ON L0G 1C0	WSW/331.8	11.93	203
53	GEN	Suncor Energy	436 DISSETTE STREET BRADFORD ON L0G 1C0	WSW/331.8	11.93	204
53	GEN	R.Kidd Fuels Corp.	436 DISSETTE STREET BRADFORD ON	WSW/331.8	11.93	204
53	GEN	Suncor Energy	436 DISSETTE STREET BRADFORD ON L0G 1C0	WSW/331.8	11.93	204
53	GEN	R.Kidd Fuels Corp.	436 DISSETTE STREET BRADFORD ON	WSW/331.8	11.93	205
54	PES	BOWYER PEST CONTROL INC	346 ORSI AVENUE BRADFORD ON L3Z 1B9	WSW/332.1	36.66	205

Map Key	DB	Company/Site Name	Address	Dir/Dist (m)	Elev Diff (m)	Page Number
54	PES	BOWYER PEST CONTROL INC	346 ORSI AVE BRADFORD ON L3Z1B9	WSW/332.1	36.66	205
54	PES	BOWYER PEST CONTROL INC	346 ORSI AVE BRADFORD ON L3Z1B9	WSW/332.1	36.66	206
55	PINC		2332 8th LINE, BRADFORD-WEST GWILLIMBURY ON	WSW/332.8	12.00	206
56	CA	BRADFORD WEST GWILLIMBURY TOWN	DISSETTE ST/ARTESIAN INDL.PKWY BRADFORD WEST GWILLIMBURY TOWN ON	WSW/333.0	12.00	206
56	CA	BRADFORD WEST GWILLIMBURY TOWN	DISSETTE ST/ARTESIAN INDL.PKWY BRADFORD WEST GWILLIMBURY TOWN ON	WSW/333.0	12.00	207
56	CA	The Corporation of the Town of Bradford West Gwillimbury	Dissette Street/ 8th Line Bradford West Gwillimbury ON	WSW/333.0	12.00	207
56	CA	The Corporation of the Town of Bradford West Gwillimbury	Dissette Street/ 8th Line Bradford West Gwillimbury ON	WSW/333.0	12.00	207
56	ECA	The Corporation of the Town of Bradford West Gwillimbury	Dissette Street/ 8th Line Bradford West Gwillimbury ON L3Z 2A9	WSW/333.0	12.00	208
56	ECA	The Corporation of the Town of Bradford West Gwillimbury	Dissette Street/ 8th Line Bradford West Gwillimbury ON L3Z 2A9	WSW/333.0	12.00	208
56	ECA	The Corporation of the Town of Bradford West Gwillimbury	Dissette Street/ 8th Line Bradford West Gwillimbury ON L3Z 2A9	WSW/333.0	12.00	208
56	ECA	The Corporation of the Town of Bradford West Gwillimbury	Dissette Street/ 8th Line Bradford West Gwillimbury ON L3Z 2A9	WSW/333.0	12.00	209
57	EHS		381 Murray St Grimsby ON L3M 3P4	WSW/333.6	35.00	209

Map Key	DB	Company/Site Name	Address	Dir/Dist (m)	Elev Diff (m)	Page Number
58	EBR	Reagens Canada Ltd.	10 Reagan Industrial Court Bradford West Gwillimbury Ontario L3Z 2B1 Bradford West Gwillimbury ON	WSW/334.7	10.19	209
58	EBR	Reagens Canada Ltd.	Lot 11, Conc. 7, 10 Reagens Indl. Court Bradford West Gwillimbury Ontario Bradford West Gwillimbury ON	WSW/334.7	10.19	210
58	EBR	C.C.I. Industries Inc.	10 Reagan Industrial Court Bradford West Gwillimbury Ontario L3Z 2B1 Bradford West Gwillimbury ON	WSW/334.7	10.19	210
58	EBR	Reagens Canada Ltd.	10 Reagan Industrial Court Bradford West Gwillimbury Ontario L3Z 2B1 Bradford West Gwillimbury ON	WSW/334.7	10.19	210
58	ECA	Reagens Canada Ltd.	10 Reagens Industrial Court Bradford West Gwillimbury ON L3Z 2A4	WSW/334.7	10.19	211
58	ECA	C.C.I. Industries Inc.	10 Reagan Industrial Court Bradford West Gwillimbury ON L3Z 2B1	WSW/334.7	10.19	211
58	ECA	Reagens Canada Ltd.	10 Reagens Industrial Court Bradford West Gwillimbury ON L3Z 2A4	WSW/334.7	10.19	211
58	SPL	Royal Group, Inc.	10 Reagens Industrial Crt Bradford West Gwillimbury ON L3Z 2A4	WSW/334.7	10.19	212
59	EHS		10 Industrial Crt Bradford West Gwillimbury ON L3Z3G5	WSW/339.0	7.61	212
60	EHS		49 Rogers Trail Bradford ON	WSW/340.0	44.00	212
61	SPL	Christina Homes Ltd.	3 lots east of intersection of Gardiner Dr. and Chelsea Cr. Bradford West Gwillimbury ON	WSW/341.6	52.00	213
62	SPL	MOTOR VEHICLE	NEXT DOOR TO 15 MORGAN'S ROAD, RR #1 HOLLAND LANDING MOTOR VEHICLE (OPERATING FLUID) NEWMARKET TOWN ON L3Y 4V8	E/346.7	2.74	213

Map Key	DB	Company/Site Name	Address	Dir/Dist (m)	Elev Diff (m)	Page Number
63	SPL	Enbridge Gas Distribution Inc.	NE Corner of Vitond Way and Kidd Street Bradford West Gwillimbury ON	WSW/354.0	47.00	214
64	INC		2340 8th Line, Bradford ON	WSW/354.6	12.31	214
65	SPL		45 Morgans Rd East Gwillimbury ON	E/355.2	2.00	215
66	PINC		93 GARDINER DR, BRADFORD ON	WSW/355.5	47.00	216
66	SPL		93 Gardiner Dr. in Bradford Bradford West Gwillimbury ON	WSW/355.5	47.00	216
67	GEN	Dennis Harrison	3412 Line 8 RR#2 Bradford ON	WSW/358.2	42.39	216
68	PINC		105 GARDINER DRIVE, BRADFORD WEST GWILLIMBURY ON	WSW/361.4	50.00	217
68	SPL		105 gardener drive Bradford West Gwillimbury ON	WSW/361.4	50.00	217
69	CA	PENNSTONE GOLF CLUB LTD., O/A. SILVER LA	21114 YONGE STREET (STP) NEWMARKET TOWN ON	ENE/366.7	2.00	218
69	GEN	SILVER LAKES GOLF COURSE	21114 YONGE STREET NEWMARKET ON	ENE/366.7	2.00	218
69	GEN	Silver Lakes Golf and Country Club Ltd.	21114 Yonge Street R.R. #1 Newmarket ON L3Y 4V8	ENE/366.7	2.00	218
69	GEN	2018785 ONTARIO INC.	21114 Yonge Street R.R. #1 Newmarket ON L3Y 4V8	ENE/366.7	2.00	219
69	GEN	1814420 ONTARIO INC.	21114 Yonge Street R.R. #1 Newmarket ON L3Y 4V8	ENE/366.7	2.00	219

Map Key	DB	Company/Site Name	Address	Dir/Dist (m)	Elev Diff (m)	Page Number
69	GEN	Silver Lakes Golf and Country Club Ltd.	21114 Yonge Street R.R. #1 Newmarket ON L3Y 4V8	ENE/366.7	2.00	219
69	GEN	2018785 ONTARIO INC.	21114 Yonge Street R.R. #1 Newmarket ON	ENE/366.7	2.00	220
69	GEN	2018785 ONTARIO INC.	21114 Yonge Street R.R. #1 Newmarket ON L3Y 4V8	ENE/366.7	2.00	220
69	GEN	2018785 ONTARIO INC.	21114 Yonge Street R.R. #1 Newmarket ON	ENE/366.7	2.00	220
69	GEN	SILVER LAKES GOLF COURSE	21114 YONGE STREET R.R. #1 NEWMARKET ON L3Y 4V8	ENE/366.7	2.00	221
69	GEN	2018785 ONTARIO INC.	21114 Yonge Street R.R. #1 Newmarket ON	ENE/366.7	2.00	221
69	GEN	2018785 ONTARIO INC.	21114 Yonge Street R.R. #1 Newmarket ON L3Y 4V8	ENE/366.7	2.00	221
69	GEN	1814420 ONTARIO INC.	21114 Yonge Street R.R. #1 Newmarket ON L3Y 4V8	ENE/366.7	2.00	222
69	GEN	1814420 ONTARIO INC.	21114 Yonge Street R.R. #1 Newmarket ON L3Y 4V8	ENE/366.7	2.00	222
70	CHEM	BLACKBROOK CHEMICAL LTD	150 ARTESIAN INDUSTRIAL PKWY BRADFORD ON L3Z 3G3	WNW/366.7	5.03	222
70	GEN	MATCORP DEV. INC.	150 ARTESIAN INDUSTRIAL PARKWAY BRADFORD WEST GWILLIMBURY ON L3Z 3G3	WNW/366.7	5.03	222
70	PINC		150 ARTESIAN INDUSTRIAL PKY, BRADFORD ON	WNW/366.7	5.03	223

Map Key	DB	Company/Site Name	Address	Dir/Dist (m)	Elev Diff (m)	Page Number
71	ECA	Bradford West Gwillimbury Public Utilities Commission	Simcoe County Road 27 Simcoe County Rd Bradford West Gwillimbury ON L3Z 2A8	WSW/377.8	26.69	223
72	EHS		435 Dissette St Bradford West Gwillimbury ON L3Z3G9	WSW/390.9	10.97	223
73	ECA	George Slade	Lot 24, Concession 9 Bradford West Gwillimbury ON L3Z 2A5	W/392.2	75.29	224
74	EASR	Assured Automotive (2017) Inc.	435 DISSETTE ST BRADFORD ON L3Z 3G9	WSW/397.2	10.97	224
74	EASR	501523 ONTARIO LTD	435 DISSETTE STREET BRADFORD/WEST GWILLIMBURY ON L3Z 3G9	WSW/397.2	10.97	224
74	GEN	CHICO'S COLLISION CENTRE	435 DISSETTE STREET P.O. BOX 607 BRADFORD ON L3Z 3G9	WSW/397.2	10.97	224
74	GEN	CHICO'S COLLISION CENTRE	435 DISSETTE STREET P.O. BOX 607 BRADFORD ON L3Z 3G9	WSW/397.2	10.97	225
74	GEN	CHICO'S COLLISION CENTRE	435 DISSETTE STREET P.O. BOX 607 BRADFORD ON L3Z 2B2	WSW/397.2	10.97	225
74	GEN	CHICO'S COLLISION CENTRE	435 DISSETTE STREET P.O. BOX 607 BRADFORD ON L3Z 3G9	WSW/397.2	10.97	225
74	GEN	CHICO'S COLLISION CENTRE	435 DISSETTE STREET P.O. BOX 607 BRADFORD ON L3Z 3G9	WSW/397.2	10.97	226
74	GEN	CHICO'S COLLISION CENTRE 07-222	435 DISSETTE STREET BRADFORD ON L3Z 2B2	WSW/397.2	10.97	226
74	GEN	CHICO'S COLLISION CENTRE	435 DISSETTE STREET P.O. BOX 607 BRADFORD ON L3Z 2B2	WSW/397.2	10.97	226
74	GEN	CHICO'S COLLISION CENTRE	435 DISSETTE STREET P.O. BOX 607 BRADFORD ON L3Z 3G9	WSW/397.2	10.97	227

Map Key	DB	Company/Site Name	Address	Dir/Dist (m)	Elev Diff (m)	Page Number
74	GEN	CHICO'S COLLISION CENTRE	435 DISSETTE STREET P.O. BOX 607 BRADFORD ON L3Z 2B2	WSW/397.2	10.97	227
74	GEN	CHICO'S COLLISION CENTRE 501523 ONT. LTD.	435 DISSETTE STREET P.O. BOX 607 BRADFORD ON L3Z 2B2	WSW/397.2	10.97	228
74	GEN	CHICO'S COLLISION CENTRE	435 DISSETTE STREET BRADFORD ON L3Z 2B2	WSW/397.2	10.97	228
74	GEN	CHICO'S COLLISION CENTRE	435 DISSETTE STREET P.O. BOX 607 BRADFORD ON	WSW/397.2	10.97	228
75	EASR	The Collision Shop	160 ARTESIAN INDUSTRIAL PARKWAY BRADFORD ON L3Z 2B6	WNW/398.2	5.00	229
75	GEN	Bell Canada	160 Artesian Parkway (61 Bridge) Bradford ON	WNW/398.2	5.00	229
75	GEN	Bell Canada	160 Artesian Parkway (61 Bridge) Bradford ON L3Z 3G3	WNW/398.2	5.00	229
75	GEN	Bell Canada	160 Artesian Parkway (61 Bridge) Bradford ON L3Z 3G3	WNW/398.2	5.00	230
75	GEN	Bell Canada	160 Artesian Parkway (61 Bridge) Bradford ON L3Z 3G3	WNW/398.2	5.00	230
75	GEN	Bell Canada	160 Artesian Parkway (61 Bridge) Bradford ON L3Z 3H3	WNW/398.2	5.00	230
75	GEN	Bell Canada BTS	160 Artesian Parkway (61 Bridge) Bradford ON L3Z 3G3	WNW/398.2	5.00	230
75	GEN	Bell Canada	160 Artesian Parkway (61 Bridge) Bradford ON L3Z 3H3	WNW/398.2	5.00	231
75	GEN	MATCORP DEV. INC.	160 ARTESIAN INDUSTRIAL PARKWAY BRADFORD WEST GWILLIMBURY ON L3Z 3G3	WNW/398.2	5.00	231

Map Key	DB	Company/Site Name	Address	Dir/Dist (m)	Elev Diff (m)	Page Number
75	GEN	Bell Canada BTS	160 Artesian Parkway (61 Bridge) Bradford ON L3Z 3G3	WNW/398.2	5.00	231
76	SPL	ABANDONED CONTAINER	HOLBORN ROAD, 700 M WEST OF LESLIE ST. JUST NORTH OF QUEENSVILLE OWNER/CONTROLLER UNKNOWN EAST GWILLIMBURY TOWN ON	ENE/407.1	20.03	232
77	EHS		60 Industrial Road Bradford ON L3Z 3G7	WSW/420.3	2.31	232
78	GEN	PERFECT FURNITURE REFINISHING 30-733	6 INDUSTRIAL COURT, UNIT #3 C/O P.O. BOX 165 BRADFORD ON L3Z 3G5	WSW/420.7	5.97	232
78	GEN	R.U. O'Kaye Custom Imprints	6 Industrial Court Unit 6 Bradford ON	WSW/420.7	5.97	233
78	SCT	Bri-Don Enterprises Inc.	6 Industrial Crt Unit 6 Bradford ON L3Z 3G5	WSW/420.7	5.97	233
79	PES	DE JONG LANDSCAPING & MAINTENANCE SERVICE	9 PARKSIDE COURT BRADFORD ON L3Z2Z6	WSW/423.3	34.18	233
80	EHS		1611 Holborn Road East Gwillimbury ON	ENE/432.7	21.76	234
81	EHS		20815, 20841, 20854, 20908, 20967, and 20989 2nd Concession East Gwillimbury ON	ENE/434.6	2.99	234
82	EHS		3483 8Th Line Bradford ON	WSW/447.9	32.96	234
83	EXP	GARYS AUTO SERVICE	170 ARTESIAN INDUSTRIAL PKWY BRADFORD ON	WNW/448.5	5.31	234
83	GEN	Corporation of the County of Simcoe	County of Simcoe 170 Artesian Indust. Pkwy. Unit 6 & 7 Bradford ON L3Z 2B3	WNW/448.5	5.31	235

Map Key	DB	Company/Site Name	Address	Dir/Dist (m)	Elev Diff (m)	Page Number
83	GEN	Corporation of the County of Simcoe	County of Simcoe 170 Artesian Indust. Pkwy. Unit 6 & 7 Bradford ON L3Z 2B3	WNW/448.5	5.31	235
83	GEN	Corporation of the County of Simcoe	County of Simcoe 170 Artesian Indust. Pkwy. Unit 6 & 7 Bradford ON L3Z 3G3	WNW/448.5	5.31	235
83	GEN	Corporation of the County of Simcoe	County of Simcoe 170 Artesian Indust. Pkwy. Unit 6 & 7 Bradford ON L3Z 2B3	WNW/448.5	5.31	236
83	GEN	Corporation of the County of Simcoe	County of Simcoe 170 Artesian Indust. Pkwy. Unit 6 & 7 Bradford ON L3Z 2B3	WNW/448.5	5.31	236
83	GEN	Corporation of the County of Simcoe PFP	County of Simcoe 170 Artesian Indust. Pkwy. Unit 6 & 7 Bradford ON L3Z 2B3	WNW/448.5	5.31	236
83	GEN	MATCON DEVELOPMENT	170 ARTESIAN INDUSTRIAL PARKWAY BRADFORD WEST GWILLIMBURY ON L3Z 3G3	WNW/448.5	5.31	236
83	GEN	Corporation of the County of Simcoe PFP	County of Simcoe 170 Artesian Indust. Pkwy. Unit 6 & 7 Bradford ON L3Z 2B3	WNW/448.5	5.31	237
83	GEN	Corporation of the County of Simcoe	County of Simcoe 170 Artesian Indust. Pkwy. Unit 6 & 7 Bradford ON L3Z 3G3	WNW/448.5	5.31	237
84	EHS		2676 Line 8 Bradford ON	WSW/460.8	50.72	237
85	HINC		84 EVANS AVENUE BRADFORD ON L3Z 1B5	WSW/467.7	35.37	237
85	INC		84 EVANS AVENUE, BRADFORD ON L3Z 1B5	WSW/467.7	35.37	238
86	INC		132 GOSNEL CIRCLE, BRADFORD ON L3Z 0G3	WSW/475.9	43.11	239

Map Key	DB	Company/Site Name	Address	Dir/Dist (m)	Elev Diff (m)	Page Number
87	GEN	TOROMONT INDUSTRIES LTD	165 ARTESIAN INDUSTRIAL PKWY BRADFORD ON L3Z 3G4	WNW/476.6	4.31	240
87	GEN	TOROMONT INDUSTRIES LTD	165 ARTESIAN INDUSTRIAL PKWY BRADFORD ON L3Z 3G4	WNW/476.6	4.31	240
87	GEN	TOROMONT INDUSTRIES LTD	165 ARTESIAN INDUSTRIAL PKWY BRADFORD ON	WNW/476.6	4.31	241
87	GEN	TOROMONT INDUSTRIES LTD	165 ARTESIAN INDUSTRIAL PKWY BRADFORD ON L3Z 3G4	WNW/476.6	4.31	241
87	GEN	TOROMONT INDUSTRIES LTD	165 ARTESIAN INDUSTRIAL PKWY BRADFORD ON L3Z 3G4	WNW/476.6	4.31	241
87	GEN	TOROMONT INDUSTRIES LTD	165 ARTESIAN INDUSTRIAL PKWY BRADFORD ON L3Z 3G4	WNW/476.6	4.31	242
87	GEN	TOROMONT INDUSTRIES LTD	165 ARTESIAN INDUSTRIAL PKWY BRADFORD ON L3Z 3G4	WNW/476.6	4.31	242
87	GEN	TOROMONT INDUSTRIES LTD	165 ARTESIAN INDUSTRIAL PKWY BRADFORD ON L3Z 3G4	WNW/476.6	4.31	243
87	GEN	TOROMONT INDUSTRIES LTD	165 ARTESIAN INDUSTRIAL PKWY BRADFORD ON L3Z 3G4	WNW/476.6	4.31	243
87	SPL	Battlefield Equipment Rental <UNOFFICIAL>	165 Artesian Industrial Parkway Bradford Bradford West Gwillimbury ON	WNW/476.6	4.31	244
88	PTTW	Silver Lakes Golf & Country Club Ltd.	21114 Yonge Street Town of East Gwillimbury, Regional Municipality of York TOWN OF EAST GWILLIMBURY ON	ENE/481.0	2.00	244
89	CA	Intier Automotive Closures Inc.	3066 8th Line Bradford West Gwillimbury ON	WSW/487.9	49.69	245
89	CA	Intier Automotive Closures Inc.	3066 8th Line R.R. #2 Bradford West Gwillimbury ON	WSW/487.9	49.69	245

Map Key	DB	Company/Site Name	Address	Dir/Dist (m)	Elev Diff (m)	Page Number
89	CA	Intier Automotive Closures Inc.	3066 8th Line Bradford West Gwillimbury ON	WSW/487.9	49.69	245
89	EBR	Magna Closures Inc. operating as Dortec Industries	3066 8th Line Bradford West Gwillimbury, ON L3Z 2A5 Canada ON	WSW/487.9	49.69	246
89	EBR	Intier Automotive Closures Inc.	3066 8th Line Bradford, West Gwillimbury, County of Simcoe L3Z 2A5 TOWN OF BRADFORD-WEST GWILLIMBURY ON	WSW/487.9	49.69	246
89	EBR	Magna Closures Inc.	3066 8th Line Bradford West Gwillimbury, County of Simcoe L3Z 2A5 TOWN OF BRADFORD-WEST GWILLIMBURY ON	WSW/487.9	49.69	247
89	EBR	Atoma International Corp.	3066 8th Line Bradford West Gwillimbury Ontario Bradford West Gwillimbury ON	WSW/487.9	49.69	247
89	ECA	Magna Closures Inc.	3066 8th Line Bradford West Gwillimbury ON L3Z 2A5	WSW/487.9	49.69	247
89	ECA	Intier Automotive Closures Inc.	3066 8th Line Bradford West Gwillimbury ON	WSW/487.9	49.69	248
89	ECA	Intier Automotive Closures Inc.	3066 8th Line R.R. #2 Bradford West Gwillimbury ON L3Z 2A5	WSW/487.9	49.69	248
89	ECA	Intier Automotive Closures Inc.	3066 8th Line Bradford West Gwillimbury ON	WSW/487.9	49.69	248
89	EHS		3066 8 Line Bradford ON	WSW/487.9	49.69	249
89	EHS		3066 8 Line Bradford West Gwillimbury ON L3Z3P9	WSW/487.9	49.69	249
89	GEN	Closure Metal Products	3066 8th Line Bradford ON	WSW/487.9	49.69	249

Map Key	DB	Company/Site Name	Address	Dir/Dist (m)	Elev Diff (m)	Page Number
89	GEN	Closure Metal Products	3066 8th Line Bradford ON	WSW/487.9	49.69	249
89	GEN	Closure Metal Products	3066 8th Line Bradford ON L3Z 2A5	WSW/487.9	49.69	250
89	GEN	Closure Metal Products Dortec Industries	3066 8th Line Bradford ON L3Z 2A5	WSW/487.9	49.69	251
89	GEN	Closure Metal Products	3066 8th Line Bradford ON L3Z 2B7	WSW/487.9	49.69	251
89	GEN	Closure Metal Products	3066 8th Line Bradford ON L3Z 2A5	WSW/487.9	49.69	252
89	GEN	Closure Metal Products	3066 8th Line Bradford ON L3Z 3P9	WSW/487.9	49.69	253
89	GEN	Closure Metal Products	3066 8th Line Bradford ON	WSW/487.9	49.69	253
89	GEN	Closure Metal Products	3066 8th Line Bradford ON	WSW/487.9	49.69	254
89	GEN	Dortec Industries Dortec Bradford	3066 8th Line Bradford ON L3Z 3P9	WSW/487.9	49.69	254
89	GEN	Closure Metal Products	3066 8th Line Bradford ON L3Z 2B7	WSW/487.9	49.69	255
89	NPRI	MAGNA CLOSURES INC.	3066 8TH LINE NOT AVAILABLE BRADFORD ON L3Z2A5	WSW/487.9	49.69	255
89	NPRI	CLOSURE METAL PRODUCTS	3066 8TH LINE PO BOX 1450 BRADFORD ON L3Z2A5	WSW/487.9	49.69	256
89	NPRI	CLOSURE METAL PRODUCTS	3066 8TH LINE PO BOX 1450 BRADFORD ON L3Z2A5	WSW/487.9	49.69	257

Map Key	DB	Company/Site Name	Address	Dir/Dist (m)	Elev Diff (m)	Page Number
89	NPRI	CLOSURE METAL PRODUCTS	3066 8TH LINE PO BOX 1450 BRADFORD ON L3Z2A5	WSW/487.9	49.69	259
89	NPRI	CLOSURE METAL PRODUCTS	3066 8TH LINE NOT AVAILABLE BRADFORD ON L3Z2A5	WSW/487.9	49.69	260
89	NPRI	CLOSURE METAL PRODUCTS	3066 8TH LINE NOT AVAILABLE BRADFORD ON L3Z2A5	WSW/487.9	49.69	261
89	NPRI	CLOSURE METAL PRODUCTS	3066 8TH LINE PO BOX 1450 BRADFORD ON L3Z2A5	WSW/487.9	49.69	262
89	NPRI	CLOSURE METAL PRODUCTS	3066 8TH LINE PO BOX 1450 BRADFORD ON L3Z2A5	WSW/487.9	49.69	264
89	NPRI	CLOSURE METAL PRODUCTS	3066 8TH LINE PO BOX 1450 BRADFORD ON L3Z2A5	WSW/487.9	49.69	265
89	SPL		3066 Line 8 Bradford West Gwillimbury ON	WSW/487.9	49.69	266
89	SPL	Magna Closures Inc.	3066 Line 8 RR #2 Bradford West Gwillimbury ON L3Z 2A5	WSW/487.9	49.69	267
89	SPL	Magna Closures Inc.	3066 8th Line Bradford West Gwillimbury ON L3Z 2A5	WSW/487.9	49.69	267
89	SPL		3066 8th Line R.R. #2 Bradford West Gwillimbury ON	WSW/487.9	49.69	268
89	SPL	Magna Closures Inc.	3066 8th Line Bradford West Gwillimbury ON L3Z 2A5	WSW/487.9	49.69	268
90	PINC		73 GORDON COURT, BRADFORD ON	WSW/490.4	36.73	269
90	SPL	Enbridge Energy Distribution Inc.	73 Gordan Court Bradford West Gwillimbury ON	WSW/490.4	36.73	269

Map Key	DB	Company/Site Name	Address	Dir/Dist (m)	Elev Diff (m)	Page Number
90	SPL	Enbridge Pipelines Inc.	73 Gordon Crt Bradford West Gwillimbury ON	WSW/490.4	36.73	270
91	SPL		Bradford West Gwillimbury ON	WNW/491.1	4.31	270
92	EHS		21259 Bathurst St East Gwillimbury ON L9N1P6	NE/494.9	0.76	271
92	EXP	1037480 ONTARIO LIMITED	21259 BATHURST ST PRT LOT 121 CON 1 BRADFORD ON	NE/494.9	0.76	271
92	EXP	1037480 ONTARIO LIMITED	21259 BATHURST ST PRT LOT 121 CON 1 BRADFORD ON	NE/494.9	0.76	271
92	EXP	1037480 ONTARIO LIMITED O/A HOLLAND RIVER MARINA	21259 BATHURST STPRT LOT 121 CON 1 BRADFORD ON L3Z 2B4	NE/494.9	0.76	271
92	EXP	1037480 ONTARIO LIMITED O/A HOLLAND RIVER MARINA	21259 BATHURST STPRT LOT 121 CON 1 BRADFORD ON L3Z 2B4	NE/494.9	0.76	272
92	EXP	1037480 ONTARIO LIMITED O/A HOLLAND RIVER MARINA	21259 BATHURST STPRT LOT 121 CON 1 BRADFORD ON L3Z 2B4	NE/494.9	0.76	272
92	EXP	1037480 ONTARIO LIMITED	21259 BATHURST ST PRT LOT 121 CON 1 BRADFORD ON	NE/494.9	0.76	272
92	FST	1037480 ONTARIO LIMITED O/A HOLLAND RIVER MARINA	21259 BATHURST STPRT LOT 121 CON 1 BRADFORD ON L3Z 2B4	NE/494.9	0.76	272
92	FSTH	1037480 ONTARIO LIMITED	21259 BATHURST ST PRT LOT 121 CON 1 BRADFORD ON	NE/494.9	0.76	273
92	GEN	HOLLAND RIVER MARINA	21259 BATHURST STREET HOLLAND LANDING ON L3Z 2B4	NE/494.9	0.76	273

Map Key	DB	Company/Site Name	Address	Dir/Dist (m)	Elev Diff (m)	Page Number
92	INC		21259 BATHURST ST, EAST GWILLIMBURY ON	NE/494.9	0.76	273
92	PRT	1037480 ONTARIO LIMITED	21259 BATHURST ST PRT LOT 121 CON 1 BRADFORD ON	NE/494.9	0.76	274
93	INC		401 Dissette Street, Bradford ON L3Z 3G9	WSW/496.3	6.92	274
93	SCT	DuraKit Shelters Inc.	401 Dissette St Unit 4 Bradford ON L3Z 3G9	WSW/496.3	6.92	275
94	INC		105 GOSNEL CIRCLE, BRADFORD ON L3Z 0G3	WSW/496.4	42.20	276
95	SPL	Hydro One Inc.	20724 Woodbine Avenue East Gwillimbury ON	ENE/496.8	28.19	277
96	SPL	Hydro One - Bowmanville Service Centre	RIGHT-OF-WAY @ 21137 OLD YONGE STREET<UNOFFICIAL> East Gwillimbury ON	ENE/497.3	1.95	277
97	FST	DON CHAPMAN FARMS LTD O/A LAKEVIEW VEGETABLE PROCESSING INC	21413 LESLIE STRR 1 QUEENSVILLE ON L0G 1R0	ENE/497.9	32.99	278
97	FST	DON CHAPMAN FARMS LTD O/A LAKEVIEW VEGETABLE PROCESSING INC	21413 LESLIE STRR 1 QUEENSVILLE ON L0G 1R0	ENE/497.9	32.99	278
97	FST	DON CHAPMAN FARMS LTD O/A LAKEVIEW VEGETABLE PROCESSING INC	21413 LESLIE STRR 1 QUEENSVILLE ON L0G 1R0	ENE/497.9	32.99	278
97	FSTH	DON CHAPMAN FARMS LTD O/A LAKEVIEW VEGETABLE PROCESSING INC	21413 LESLIE ST QUEENSVILLE ON	ENE/497.9	32.99	278
97	FSTH	DON CHAPMAN FARMS LTD O/A LAKEVIEW VEGETABLE PROCESSING INC	21413 LESLIE ST QUEENSVILLE ON	ENE/497.9	32.99	279

Map Key	DB	Company/Site Name	Address	Dir/Dist (m)	Elev Diff (m)	Page Number
97	GEN	Don Chapman Farms Ltd	21413 Leslie Street Queensville ON L0G 1R0	ENE/497.9	32.99	279
97	GEN	Don Chapman Farms Ltd	21413 Leslie Street Queensville ON L0G 1R0	ENE/497.9	32.99	280
97	GEN	Don Chapman Farms Ltd	21413 Leslie Street Queensville ON L0G 1R0	ENE/497.9	32.99	280
97	GEN	Don Chapman Farms Ltd	21413 Leslie Street Queensville ON L0G 1R0	ENE/497.9	32.99	280
97	GEN	Don Chapman Farms Ltd	21413 Leslie Street Queensville ON L0G 1R0	ENE/497.9	32.99	281
97	GEN	Don Chapman Farms Ltd	21413 Leslie Street Queensville ON L0G 1R0	ENE/497.9	32.99	281
97	GEN	Don Chapman Farms Ltd	21413 Leslie Street Queensville ON L0G 1R0	ENE/497.9	32.99	281
97	GEN	Don Chapman Farms Ltd	21413 Leslie Street Queensville ON L0G 1R0	ENE/497.9	32.99	282
97	GEN	Don Chapman Farms Ltd	21413 Leslie Street Queensville ON	ENE/497.9	32.99	282
97	GEN	Don Chapman Farms Ltd	21413 Leslie Street Queensville ON L0G 1R0	ENE/497.9	32.99	282
97	GEN	Don Chapman Farms Ltd	21413 Leslie Street Queensville ON L0G 1R0	ENE/497.9	32.99	283
97	PRT	DON CHAPMAN FARMS LTD	21413 LESLIE ST QUEENSVILLE ON	ENE/497.9	32.99	283
98	SCT	S.M. Racing Components	3030 Line 8 RR 2 Bradford ON L3Z 2A5	WSW/499.3	48.27	283

Map Key	DB	Company/Site Name	Address	Dir/Dist (m)	Elev Diff (m)	Page Number
98	SCT	S.M. Racing Components	3030 Con 8 Bradford ON L3Z 2B5	WSW/499.3	48.27	284

Executive Summary: Summary By Data Source

ANDR - Anderson's Waste Disposal Sites

A search of the ANDR database, dated 1860s-Present has found that there are 1 ANDR site(s) within approximately 0.50 kilometers of the project property.

Site	Address	Distance (m)	Map Key
W Gwillimbury Con 8 Dump	Bradford ON L3Z	103.7	15

CA - Certificates of Approval

A search of the CA database, dated 1985-Oct 30, 2011* has found that there are 14 CA site(s) within approximately 0.50 kilometers of the project property.

Site	Address	Distance (m)	Map Key
Doc's Auto Body Inc.	70 Artesian Industrial Pky Bradford West Gwillimbury ON	0.0	1
BRADFORD WEST GWILLIMBURY TOWN	COUNTY RD.#4/CONC. RD. #8 BRADFORD WEST GWILLIMBURY ON	83.1	9
	120 Artesian Industrial Parkway Bradford West Gwillimbury ON L3Z 3G3	148.7	21
AP CANTECH INC.	120 ARTESIAN INDUSTRIAL PKWY. BRADFORD WEST GWILLIMBURY ON L3Z 3G3	148.7	21
Albert's Marina	21019 Bathurst Street North East Gwillimbury ON	171.3	26
Suncor Energy Inc.	436 Dissette St Bradford West Gwillimbury ON	331.8	53

Site	Address	Distance (m)	Map Key
BRADFORD WEST GWILLIMBURY TOWN	DISSETTE ST/ARTESIAN INDL.PKWY BRADFORD WEST GWILLIMBURY TOWN ON	333.0	56
BRADFORD WEST GWILLIMBURY TOWN	DISSETTE ST/ARTESIAN INDL.PKWY BRADFORD WEST GWILLIMBURY TOWN ON	333.0	56
The Corporation of the Town of Bradford West Gwillimbury	Dissette Street/ 8th Line Bradford West Gwillimbury ON	333.0	56
The Corporation of the Town of Bradford West Gwillimbury	Dissette Street/ 8th Line Bradford West Gwillimbury ON	333.0	56
PENNSTONE GOLF CLUB LTD., O/A. SILVER LA	21114 YONGE STREET (STP) NEWMARKET TOWN ON	366.7	69
Intier Automotive Closures Inc.	3066 8th Line Bradford West Gwillimbury ON	487.9	89
Intier Automotive Closures Inc.	3066 8th Line R.R. #2 Bradford West Gwillimbury ON	487.9	89
Intier Automotive Closures Inc.	3066 8th Line Bradford West Gwillimbury ON	487.9	89

CHEM - Chemical Register

A search of the CHEM database, dated 1999-Jul 31, 2019 has found that there are 1 CHEM site(s) within approximately 0.50 kilometers of the project property.

Site	Address	Distance (m)	Map Key
BLACKBROOK CHEMICAL LTD	150 ARTESIAN INDUSTRIAL PKWY BRADFORD ON L3Z 3G3	366.7	70

EASR - Environmental Activity and Sector Registry

A search of the EASR database, dated Oct 2011-Oct 31, 2019 has found that there are 8 EASR site(s) within approximately 0.50 kilometers of the project property.

Site	Address	Distance (m)	Map Key
DOC'S AUTO BODY INC	70 ARTESIAN INDUSTRIAL PARKWAY BRADFORD ON L3Z 2B1	0.0	1
AGC AUTOMOTIVE CANADA INC	120 ARTESIAN INDUSTRIAL PKY BRADFORD ON L3Z 3G3	148.7	21
MITEK CANADA, INC	100 INDUSTRIAL RD BRADFORD ON L3Z 3G7	205.9	36
MITEK CANADA, INC	100 INDUSTRIAL RD BRADFORD ON L3Z 3G7	205.9	36
ROYAL WOODWORKING CO LIMITED	60 INDUSTRIAL RD BRADFORD ON L3Z 3G7	295.9	48
Assured Automotive (2017) Inc.	435 DISSETTE ST BRADFORD ON L3Z 3G9	397.2	74
501523 ONTARIO LTD	435 DISSETTE STREET BRADFORD/WEST GWILLIMBURY ON L3Z 3G9	397.2	74
The Collision Shop	160 ARTESIAN INDUSTRIAL PARKWAY BRADFORD ON L3Z 2B6	398.2	75

EBR - Environmental Registry

A search of the EBR database, dated 1994-Oct 31, 2019 has found that there are 15 EBR site(s) within approximately 0.50 kilometers of the project property.

Site	Address	Distance (m)	Map Key
Doc's Auto Body Inc.	70 Artesian Industrial Parkway Bradford, West Gwillimbury County of Simcoe L3Z 2B1 TOWN OF BRADFORD-WEST GWILLIMBURY ON	0.0	1

Site	Address	Distance (m)	Map Key
The Sarjeant Company Limited	3109 10th Sideroad Bradford, West Gwillimbury, County of Simcoe L3Z 2A5 TOWN OF BRADFORD-WEST GWILLIMBURY ON	144.3	19
AP Cantech Inc.	120 Artesian Industrial Parkway Bradford West Gwillimbury Ontario L3Z 2B6 Bradford West Gwillimbury ON	148.7	21
AGC Automotive Canada, Inc.	120 Artesian Industrial Parkway Bradford West Gwillimbury Ontario L3Z 2B6 Bradford West Gwillimbury ON	148.7	21
Vins Plastics Ltd.	12 Industrial Court Bradford West Gwillimbury, County of Simcoe L3Z 2B4 TOWN OF BRADFORD-WEST GWILLIMBURY ON	228.9	38
Vins Plastics Ltd.	12 Industrial Court Bradford West Gwillimbury Ontario L3Z 2B4 Bradford West Gwillimbury ON	228.9	38
Royal Woodworking Co. Limited	60 Industrial Road Bradford West Gwillimbury County of Simcoe TOWN OF BRADFORD-WEST GWILLIMBURY ON	295.9	48
Reagens Canada Ltd.	Lot 11, Conc. 7, 10 Reagens Indl. Court Bradford West Gwillimbury Ontario Bradford West Gwillimbury ON	334.7	58
C.C.I. Industries Inc.	10 Reagan Industrial Court Bradford West Gwillimbury Ontario L3Z 2B1 Bradford West Gwillimbury ON	334.7	58
Reagens Canada Ltd.	10 Reagan Industrial Court Bradford West Gwillimbury Ontario L3Z 2B1 Bradford West Gwillimbury ON	334.7	58
Reagens Canada Ltd.	10 Reagan Industrial Court Bradford West Gwillimbury Ontario L3Z 2B1 Bradford West Gwillimbury ON	334.7	58

Site	Address	Distance (m)	Map Key
Atoma International Corp.	3066 8th Line Bradford West Gwillimbury Ontario Bradford West Gwillimbury ON	487.9	89
Magna Closures Inc. operating as Dortec Industries	3066 8th Line Bradford West Gwillimbury, ON L3Z 2A5 Canada ON	487.9	89
Intier Automotive Closures Inc.	3066 8th Line Bradford, West Gwillimbury, County of Simcoe L3Z 2A5 TOWN OF BRADFORD-WEST GWILLIMBURY ON	487.9	89
Magna Closures Inc.	3066 8th Line Bradford West Gwillimbury, County of Simcoe L3Z 2A5 TOWN OF BRADFORD-WEST GWILLIMBURY ON	487.9	89

ECA - Environmental Compliance Approval

A search of the ECA database, dated Oct 2011-Oct 31, 2019 has found that there are 37 ECA site(s) within approximately 0.50 kilometers of the project property.

Site	Address	Distance (m)	Map Key
Doc's Auto Body Inc.	70 Artesian Industrial Pky Bradford West Gwillimbury ON L3Z 2B1	0.0	1
The Corporation of the Town of Bradford West Gwillimbury	Bradford West Gwillimbury ON L3Z 2A8	3.8	2
The Corporation of the Town of Bradford West Gwillimbury	Bradford West Gwillimbury ON L3Z 2A8	3.8	2
Mod-Aire Homes Limited	South half of Lot 11, Concession 8 Bradford West Gwillimbury ON	6.4	3
Mod-Aire Homes Limited	South half of Lot 11, Concession 8 Bradford West Gwillimbury ON	6.4	3

Site	Address	Distance (m)	Map Key
Sarjos Investments Limited	Bradford West Gwillimbury ON	55.1	4
The Corporation of the Town of Bradford West Gwillimbury	8th Line Bradford West Gwillimbury ON	97.0	12
Charter Construction Limited	8th Line Bradford West Gwillimbury ON L3V 6R9	97.0	12
Lormel Developments (Bradford) Ltd.	Bradford West Gwillimbury ON L4H 3M3	98.0	13
Lormel Developments (Bradford) Ltd.	Bradford West Gwillimbury ON L4K 4A5	98.0	13
Lormel Developments (Bradford) Ltd.	Bradford West Gwillimbury ON L4K 4A5	98.0	13
Lormel Developments (Bradford) Ltd.	Bradford West Gwillimbury ON L4K 4A5	98.0	13
Lormel Developments (Bradford) Ltd.	Bradford West Gwillimbury ON L4H 3M3	98.0	13
The Sarjeant Company Limited	3109 10th Sideroad Bradford West Gwillimbury ON L4N 4V9	144.3	19
The Sarjeant Company Limited	3109 10th Sideroad Bradford West Gwillimbury ON	144.3	19
AGC Automotive Canada, Inc.	120 Artesian Industrial Parkway Bradford West Gwillimbury ON L3Z 2B6	148.7	21
AP Cantech Inc.	120 Artesian Industrial Parkway Bradford West Gwillimbury ON L3Z 2B6	148.7	21

Site	Address	Distance (m)	Map Key
AGC Automotive Canada, Inc.	120 Artesian Industrial Parkway Bradford West Gwillimbury ON L3Z 2B6	148.7	21
Albert's Marina	21019 Bathurst Street North East Gwillimbury ON L9N 1A8	171.3	26
Vins Plastics Ltd.	12 Industrial Court Bradford ON	228.9	38
Vins Plastics Ltd.	12 Industrial Crt Bradford West Gwillimbury ON L3Z 2B4	241.5	44
Vins Plastics Ltd.	12 Industrial Court Bradford West Gwillimbury ON L3Z 2B4	241.5	44
Royal Woodworking Co. Limited	60 Industrial Rd Bradford West Gwillimbury ON L3Z 3G7	295.9	48
Suncor Energy Inc.	436 Dissette St Bradford West Gwillimbury ON L6L 6N5	331.8	53
The Corporation of the Town of Bradford West Gwillimbury	Dissette Street/ 8th Line Bradford West Gwillimbury ON L3Z 2A9	333.0	56
The Corporation of the Town of Bradford West Gwillimbury	Dissette Street/ 8th Line Bradford West Gwillimbury ON L3Z 2A9	333.0	56
The Corporation of the Town of Bradford West Gwillimbury	Dissette Street/ 8th Line Bradford West Gwillimbury ON L3Z 2A9	333.0	56
The Corporation of the Town of Bradford West Gwillimbury	Dissette Street/ 8th Line Bradford West Gwillimbury ON L3Z 2A9	333.0	56

Site	Address	Distance (m)	Map Key
Reagens Canada Ltd.	10 Reagens Industrial Court Bradford West Gwillimbury ON L3Z 2A4	334.7	58
C.C.I. Industries Inc.	10 Reagan Industrial Court Bradford West Gwillimbury ON L3Z 2B1	334.7	58
Reagens Canada Ltd.	10 Reagens Industrial Court Bradford West Gwillimbury ON L3Z 2A4	334.7	58
Bradford West Gwillimbury Public Utilities Commission	Simcoe County Road 27 Simcoe County Rd Bradford West Gwillimbury ON L3Z 2A8	377.8	71
George Slade	Lot 24, Concession 9 Bradford West Gwillimbury ON L3Z 2A5	392.2	73
Magna Closures Inc.	3066 8th Line Bradford West Gwillimbury ON L3Z 2A5	487.9	89
Intier Automotive Closures Inc.	3066 8th Line Bradford West Gwillimbury ON	487.9	89
Intier Automotive Closures Inc.	3066 8th Line R.R. #2 Bradford West Gwillimbury ON L3Z 2A5	487.9	89
Intier Automotive Closures Inc.	3066 8th Line Bradford West Gwillimbury ON	487.9	89

EHS - ERIS Historical Searches

A search of the EHS database, dated 1999-Oct 31, 2019 has found that there are 30 EHS site(s) within approximately 0.50 kilometers of the project property.

Site	Address	Distance (m)	Map Key
	n/a Bradford West Gwillimbury ON	66.8	5

Site	Address	Distance (m)	Map Key
	3001 Yonge St Bradford West Gwillimbury ON L3Z2A5	157.2	22
	100 Industrial Rd. Bradford ON L3Z 3G7	160.4	23
	305 Barrie St Bradford West Gwillimbury ON L3Z1B7	167.3	25
	20967 & 20989 2nd Concession Rd East Gwillimbury ON	180.8	28
	100 Industrial Road Bradford ON L3Z 3G7	183.5	30
	2501 8th Line Bradford ON	184.3	31
	3004 Line 8 Bradford ON	184.4	32
	300 Barrie St Bradford West Gwillimbury ON L3Z1B7	196.1	33
	3525 8th Line Road Bradford ON L3Z 2A5	204.3	35
	8th Line Bradford ON	229.3	39
	3412 8th Line Bradford ON L3Z 2A5	234.4	40

Site	Address	Distance (m)	Map Key
	Highway 404 Newmarket ON	235.4	41
	3412 Line 8 Bradford West Gwillumbury ON	237.2	43
	8 Line Industrial Rd Bradford West Gwillimbury ON	286.3	47
	60 Industrial Road Bradford ON	295.9	48
	2362 8 Line Bradford West Gwillimbury ON L3Z2E5	305.3	50
	FNB development Bradford West Gwillimbury ON	316.0	51
	381 Murray St Grimsby ON L3M 3P4	333.6	57
	10 Industrial Crt Bradford West Gwillimbury ON L3Z3G5	339.0	59
	49 Rogers Trail Bradford ON	340.0	60
	435 Dissette St Bradford West Gwillimbury ON L3Z3G9	390.9	72
	60 Industrial Road Bradford ON L3Z 3G7	420.3	77
	1611 Holborn Road East Gwillimbury ON	432.7	80

Site	Address	Distance (m)	Map Key
	20815, 20841, 20854, 20908, 20967, and 20989 2nd Concession East Gwillimbury ON	434.6	81
	3483 8Th Line Bradford ON	447.9	82
	2676 Line 8 Bradford ON	460.8	84
	3066 8 Line Bradford ON	487.9	89
	3066 8 Line Bradford West Gwillimbury ON L3Z3P9	487.9	89
	21259 Bathurst St East Gwillimbury ON L9N1P6	494.9	92

EXP - List of Expired Fuels Safety Facilities

A search of the EXP database, dated Feb 28, 2017 has found that there are 26 EXP site(s) within approximately 0.50 kilometers of the project property.

Site	Address	Distance (m)	Map Key
ALBERTS MARINA	21019 BATHURST ST RIVER DRIVE PARK ON L9N 1A8	171.3	26
ALBERTS MARINA	21019 BATHURST ST RIVER DRIVE PARK ON	171.3	26
ALBERTS MARINA	21019 BATHURST ST RIVER DRIVE PARK ON	171.3	26

Site	Address	Distance (m)	Map Key
ALBERTS MARINA	21019 BATHURST ST RIVER DRIVE PARK ON L9N 1A8	171.3	26
ALBERTS MARINA	21019 BATHURST ST RIVER DRIVE PARK ON L9N 1A8	171.3	26
ALBERTS MARINA	21019 BATHURST ST RIVER DRIVE PARK ON L9N 1A8	171.3	26
SUNCOR ENERGY PRODUCTS INC	436 DISSETTE ST BRADFORD ON L3Z 2B4	331.8	53
SUNCOR ENERGY PRODUCTS INC	436 DISSETTE ST BRADFORD ON	331.8	53
SUNCOR ENERGY PRODUCTS INC	436 DISSETTE ST BRADFORD ON	331.8	53
SUNCOR ENERGY PRODUCTS INC	436 DISSETTE ST BRADFORD ON L3Z 2B4	331.8	53
SUNCOR ENERGY PRODUCTS INC	436 DISSETTE ST BRADFORD ON L3Z 2B4	331.8	53
SUNCOR ENERGY PRODUCTS INC	436 DISSETTE ST BRADFORD ON L3Z 2B4	331.8	53
SUNCOR ENERGY PRODUCTS INC	436 DISSETTE ST BRADFORD ON	331.8	53
SUNCOR ENERGY PRODUCTS INC	436 DISSETTE ST BRADFORD ON	331.8	53
SUNCOR ENERGY PRODUCTS INC	436 DISSETTE ST BRADFORD ON	331.8	53

Site	Address	Distance (m)	Map Key
SUNCOR ENERGY PRODUCTS INC	436 DISSETTE ST BRADFORD ON L3Z 2B4	331.8	53
SUNCOR ENERGY PRODUCTS INC	436 DISSETTE ST BRADFORD ON	331.8	53
SUNCOR ENERGY PRODUCTS INC	436 DISSETTE ST BRADFORD ON	331.8	53
SUNCOR ENERGY PRODUCTS INC	436 DISSETTE ST BRADFORD ON L3Z 2B4	331.8	53
GARYS AUTO SERVICE	170 ARTESIAN INDUSTRIAL PKWY BRADFORD ON	448.5	83
1037480 ONTARIO LIMITED	21259 BATHURST ST PRT LOT 121 CON 1 BRADFORD ON	494.9	92
1037480 ONTARIO LIMITED	21259 BATHURST ST PRT LOT 121 CON 1 BRADFORD ON	494.9	92
1037480 ONTARIO LIMITED	21259 BATHURST ST PRT LOT 121 CON 1 BRADFORD ON	494.9	92
1037480 ONTARIO LIMITED O/A HOLLAND RIVER MARINA	21259 BATHURST STPRT LOT 121 CON 1 BRADFORD ON L3Z 2B4	494.9	92
1037480 ONTARIO LIMITED O/A HOLLAND RIVER MARINA	21259 BATHURST STPRT LOT 121 CON 1 BRADFORD ON L3Z 2B4	494.9	92
1037480 ONTARIO LIMITED O/A HOLLAND RIVER MARINA	21259 BATHURST STPRT LOT 121 CON 1 BRADFORD ON L3Z 2B4	494.9	92

FST - Fuel Storage Tank

A search of the FST database, dated Feb 28, 2017 has found that there are 8 FST site(s) within approximately 0.50 kilometers of the project property.

Site	Address	Distance (m)	Map Key
ALBERTS MARINA	21019 BATHURST ST RIVER DRIVE PARK ON L9N 1A8	171.3	26
ALBERTS MARINA	21019 BATHURST ST RIVER DRIVE PARK ON L9N 1A8	171.3	26
SUNCOR ENERGY PRODUCTS INC	436 DISSETTE ST BRADFORD ON L3Z 2B4	331.8	53
PETRO-CANADA CENTRAL REGION BUSINESS CENTRE - WHOLESALE OPERATIONS **	436 DISSETTE ST BRADFORD ON L3Z 2B4	331.8	53
1037480 ONTARIO LIMITED O/A HOLLAND RIVER MARINA	21259 BATHURST STPRT LOT 121 CON 1 BRADFORD ON L3Z 2B4	494.9	92
DON CHAPMAN FARMS LTD O/A LAKEVIEW VEGETABLE PROCESSING INC	21413 LESLIE STRR 1 QUEENSVILLE ON L0G 1R0	497.9	97
DON CHAPMAN FARMS LTD O/A LAKEVIEW VEGETABLE PROCESSING INC	21413 LESLIE STRR 1 QUEENSVILLE ON L0G 1R0	497.9	97
DON CHAPMAN FARMS LTD O/A LAKEVIEW VEGETABLE PROCESSING INC	21413 LESLIE STRR 1 QUEENSVILLE ON L0G 1R0	497.9	97

FSTH - Fuel Storage Tank - Historic

A search of the FSTH database, dated Pre-Jan 2010* has found that there are 6 FSTH site(s) within approximately 0.50 kilometers of the project property.

Site	Address	Distance (m)	Map Key
ALBERTS MARINA	21019 BATHURST ST RIVER DRIVE PARK ON L9N 1A8	171.3	26
PETRO-CANADA CENTRAL REGION BUSINESS CENTRE - WHOLESALE OPERATIONS **	436 DISSETTE ST BRADFORD ON	331.8	53
PETRO-CANADA CENTRAL REGION BUSINESS CENTRE ATTN: WHOLESALE MARKETING **	436 DISSETTE ST BRADFORD ON	331.8	53
1037480 ONTARIO LIMITED	21259 BATHURST ST PRT LOT 121 CON 1 BRADFORD ON	494.9	92
DON CHAPMAN FARMS LTD O/A LAKEVIEW VEGETABLE PROCESSING INC	21413 LESLIE ST QUEENSVILLE ON	497.9	97
DON CHAPMAN FARMS LTD O/A LAKEVIEW VEGETABLE PROCESSING INC	21413 LESLIE ST QUEENSVILLE ON	497.9	97

GEN - Ontario Regulation 347 Waste Generators Summary

A search of the GEN database, dated 1986-Jul 31, 2019 has found that there are 156 GEN site(s) within approximately 0.50 kilometers of the project property.

Site	Address	Distance (m)	Map Key
Advance Warning Incorporated	100 Artesian Ind. Pkwy. Bradford ON L3Z 3G3	114.0	18
Advance Warning Incorporated	100 Artesian Ind. Pkwy. Bradford ON L3Z 3G3	114.0	18
AP CANTECH INC.	120 ARTESIAN INDUSTRIAL PARKWAY BRADFORD ON L3Z 2B6	148.7	21

Site	Address	Distance (m)	Map Key
AGC Automotive Canada, Inc.	120 ARTESIAN INDUSTRIAL PARKWAY BRADFORD ON L3Z 2B6	148.7	21
AGC Automotive Canada, Inc.	120 ARTESIAN INDUSTRIAL PARKWAY BRADFORD ON L3Z 3G3	148.7	21
AGC Automotive Canada, Inc.	120 ARTESIAN INDUSTRIAL PARKWAY BRADFORD ON	148.7	21
AGC Automotive Canada, Inc.	120 ARTESIAN INDUSTRIAL PARKWAY BRADFORD ON	148.7	21
AGC Automotive Canada, Inc.	120 ARTESIAN INDUSTRIAL PARKWAY BRADFORD ON L3Z 2B6	148.7	21
AGC Automotive Canada, Inc.	120 ARTESIAN INDUSTRIAL PARKWAY BRADFORD ON L3Z 3G3	148.7	21
AGC Automotive Canada, Inc.	120 ARTESIAN INDUSTRIAL PARKWAY BRADFORD ON L3Z 2B6	148.7	21
AGC Automotive Canada, Inc.	120 ARTESIAN INDUSTRIAL PARKWAY BRADFORD ON L3Z 2B6	148.7	21
AGC Automotive Canada, Inc.	120 ARTESIAN INDUSTRIAL PARKWAY BRADFORD ON L3Z 3G3	148.7	21
AGC Automotive Canada, Inc.	120 ARTESIAN INDUSTRIAL PARKWAY BRADFORD ON L3Z 3G3	148.7	21
AGC Automotive Canada, Inc.	120 ARTESIAN INDUSTRIAL PARKWAY BRADFORD ON L3Z 2B6	148.7	21
GFL Excavating Corp.	3001 County Road #4 Bradford ON L3Z 2A5	157.2	22

Site	Address	Distance (m)	Map Key
HULST TOWN CONTRACTING LTD. 19-220	HWY # 11, 1 MILE NORTH OF BRADFORD BRADFORD ON	157.2	22
Hulst Town Contracting Ltd	3001 Yonge Street Bradford ON L3Z 2A5	157.2	22
Hulst Town Contracting Ltd	3001 Yonge Street Bradford ON L3Z 2A5	157.2	22
GFL Excavating Corp.	3001 County Road #4 Bradford ON L3Z 2A5	157.2	22
HULST TOWN CONTRACTING LTD.	HWY # 11, 1 MILE NORTH OF BRADFORD BRADFORD ON	157.2	22
HULST TOWN CONTRACTING LTD.	HIGHWAY 11 1 MILE NORTH OF BRADFORD ON EAST SIDE BRADFORD ON	157.2	22
GFL Excavating Corp.	3001 County Road #4 Bradford ON L3Z 2A5	157.2	22
GFL Excavating Corp.	3001 County Road #4 Bradford ON L3Z 2A5	157.2	22
HULST TOWN CONTRACTING LTD. 19-220	HWY#11,1 MILE N. OF BRADFORD,EAST SIDE, TWP OF WEST GWILLIMBURY-C/O P.O.BOX400 BRADFORD ON L3Z 2A9	157.2	22
Hulst Town Contracting Ltd	3001 Yonge Street Bradford ON L3Z 2A5	157.2	22
HULST TOWN CONTRACTING LTD.	HWY#11,1 MILE N. OF BRADFORD,EAST SIDE, TWP OF WEST GWILLIMBURY-C/O P.O.BOX400 BRADFORD ON L3Z 2A9	157.2	22

Site	Address	Distance (m)	Map Key
Hulst Town Contracting Ltd	3001 Yonge Street Bradford ON L3Z 2A9	157.2	22
MITEK CANADA INC.	100 INDUSTRIAL ROAD BRADFORD ON L3Z 3G7	160.4	23
GANG NAIL CANADA, INC. 17-422	100 INDUSTRIAL ROAD P.O. BOX 1329 BRADFORD ON L3Z 3G7	160.4	23
MITEK CANADA INC.	100 INDUSTRIAL ROAD BRADFORD ON L3Z 3G7	160.4	23
MITEK CANADA INC.	100 INDUSTRIAL ROAD BRADFORD ON L3Z 3G7	160.4	23
MITEK CANADA INC.	100 INDUSTRIAL ROAD BRADFORD ON L3Z 2B7	160.4	23
MITEK CANADA INC.	100 INDUSTRIAL ROAD BRADFORD ON L3Z 3G7	160.4	23
MITEK CANADA INC.	100 INDUSTRIAL ROAD BRADFORD ON L3Z 3G7	205.9	36
MITEK CANADA INC.	100 INDUSTRIAL ROAD BRADFORD ON L3Z 3G7	205.9	36
MITEK CANADA INC.	100 INDUSTRIAL ROAD BRADFORD ON L3Z 3G7	205.9	36
MITEK CANADA INC.	100 INDUSTRIAL ROAD BRADFORD ON	205.9	36

Site	Address	Distance (m)	Map Key
MITEK CANADA INC.	100 INDUSTRIAL ROAD BRADFORD ON L3Z 3G7	205.9	36
MITEK CANADA INC.	100 INDUSTRIAL ROAD BRADFORD ON L3Z 3G7	205.9	36
VINS PLASTICS LIMITED	12 Industrial Court Bradford ON L3Z 2B4	228.9	38
VINS PLASTICS LIMITED	12 Industrial Court Bradford ON L3Z 3G6	228.9	38
VINS PLASTICS LIMITED	12 Industrial Court Bradford ON L3Z 2B4	228.9	38
VINS PLASTICS LIMITED	12 Industrial Court Bradford ON L3Z 3G6	228.9	38
VINS PLASTICS LIMITED	12 Industrial Court Bradford ON	228.9	38
VINS PLASTICS LIMITED	12 Industrial Court Bradford ON L3Z 2B4	228.9	38
VINS PLASTICS LIMITED	12 INDUSTRIAL COURT BRADFORD ON L3Z 2A8	228.9	38
VINS PLASTICS LIMITED	12 Industrial Court Bradford ON L3Z 3G6	228.9	38
VINS PLASTICS LIMITED	12 Industrial Court Bradford ON L3Z 3G6	228.9	38
VINS PLASTICS LIMITED	12 Industrial Court Bradford ON L3Z 2B4	241.5	44

Site	Address	Distance (m)	Map Key
VINS PLASTICS LIMITED	12 Industrial Court Bradford ON L3Z 2B4	241.5	44
Service Master Restore	24 Morgans Rd. East Gwillumbury ON	279.1	46
Royal Woodworking Co. LTD	60 Industrial Road Bradford ON L3Z 3G7	295.9	48
Royal Woodworking Co. LTD	60 Industrial Road Bradford ON L3Z 3G7	295.9	48
Royal Woodworking Co. LTD	60 Industrial Road Bradford ON L3Z 3G7	295.9	48
Royal Woodworking Co. LTD	60 Industrial Road Bradford ON L3Z 3G7	295.9	48
Royal Woodworking Co. LTD	60 Industrial Road Bradford ON L3Z 3G7	295.9	48
Royal Woodworking Co. LTD	60 Industrial Road Bradford ON L3Z 3G7	295.9	48
Royal Woodworking Co. LTD	60 Industrial Road Bradford ON	295.9	48
Royal Woodworking Co. LTD	60 Industrial Road Bradford ON L3Z 3G7	295.9	48
Clearway Construction Inc.	20908 Leslie Street East Gwillimbury ON L0G 1R0	324.3	52

Site	Address	Distance (m)	Map Key
Suncor Energy	436 DISSETTE STREET BRADFORD ON L0G 1C0	331.8	53
R.Kidd Fuels Corp.	436 DISSETTE STREET BRADFORD ON	331.8	53
PETRO CANADA INC.	436 DISETTE ROAD BRADFORD ON L0C 1G0	331.8	53
PETRO-CANADA PRODUCTS	436 DISSETTE STREET BRADFORD ON L0G 1C0	331.8	53
Suncor Energy	436 DISSETTE STREET BRADFORD ON L0G 1C0	331.8	53
Suncor Energy	436 DISSETTE STREET BRADFORD ON L0G 1C0	331.8	53
PETRO-CANADA PRODUCTS INC.	436 DISSETTE ST. - BRADFORD BRADFORE ON L0G 1C0	331.8	53
Clarkway Construction	436 Dissette Street Bradford ON L3Z 1A7	331.8	53
PETRO-CANADA PRODUCTS INC.	436 DISSETTE ST. - BRADFORD C/O 5140 YONGE STREET SUITE 200 NORTH YORK ON M2N 6L6	331.8	53
PETRO-CANADA PRODUCTS INC. 30-147	436 DISSETTE ST. - BRADFORD C/O 5140 YONGE STREET SUITE 200 NORTH YORK ON M2N 6L6	331.8	53
Suncor Energy	436 DISSETTE STREET BRADFORD ON L0G 1C0	331.8	53
Suncor Energy	436 DISSETTE STREET BRADFORD ON	331.8	53

Site	Address	Distance (m)	Map Key
MOORE & DEMARCO FUELS LTD	436 DISSETTE STREET BRADFORD ON L0G 1C0	331.8	53
Suncor Energy	436 DISSETTE STREET BRADFORD ON L0G 1C0	331.8	53
R.Kidd Fuels Corp.	436 DISSETTE STREET BRADFORD ON	331.8	53
Suncor Energy	436 DISSETTE STREET BRADFORD ON L0G 1C0	331.8	53
R.Kidd Fuels Corp.	436 DISSETTE STREET BRADFORD ON	331.8	53
Dennis Harrison	3412 Line 8 RR#2 Bradford ON	358.2	67
SILVER LAKES GOLF COURSE	21114 YONGE STREET NEWMARKET ON	366.7	69
Silver Lakes Golf and Country Club Ltd.	21114 Yonge Street R.R. #1 Newmarket ON L3Y 4V8	366.7	69
2018785 ONTARIO INC.	21114 Yonge Street R.R. #1 Newmarket ON L3Y 4V8	366.7	69
1814420 ONTARIO INC.	21114 Yonge Street R.R. #1 Newmarket ON L3Y 4V8	366.7	69
Silver Lakes Golf and Country Club Ltd.	21114 Yonge Street R.R. #1 Newmarket ON L3Y 4V8	366.7	69

Site	Address	Distance (m)	Map Key
2018785 ONTARIO INC.	21114 Yonge Street R.R. #1 Newmarket ON	366.7	69
2018785 ONTARIO INC.	21114 Yonge Street R.R. #1 Newmarket ON L3Y 4V8	366.7	69
2018785 ONTARIO INC.	21114 Yonge Street R.R. #1 Newmarket ON	366.7	69
SILVER LAKES GOLF COURSE	21114 YONGE STREET R.R. #1 NEWMARKET ON L3Y 4V8	366.7	69
2018785 ONTARIO INC.	21114 Yonge Street R.R. #1 Newmarket ON	366.7	69
2018785 ONTARIO INC.	21114 Yonge Street R.R. #1 Newmarket ON L3Y 4V8	366.7	69
1814420 ONTARIO INC.	21114 Yonge Street R.R. #1 Newmarket ON L3Y 4V8	366.7	69
1814420 ONTARIO INC.	21114 Yonge Street R.R. #1 Newmarket ON L3Y 4V8	366.7	69
MATCORP DEV. INC.	150 ARTESIAN INDUSTRIAL PARKWAY BRADFORD WEST GWILLIMBURY ON L3Z 3G3	366.7	70
CHICO'S COLLISION CENTRE	435 DISSETTE STREET P.O. BOX 607 BRADFORD ON L3Z 3G9	397.2	74
CHICO'S COLLISION CENTRE	435 DISSETTE STREET P.O. BOX 607 BRADFORD ON L3Z 3G9	397.2	74
CHICO'S COLLISION CENTRE	435 DISSETTE STREET P.O. BOX 607 BRADFORD ON L3Z 2B2	397.2	74

Site	Address	Distance (m)	Map Key
CHICO'S COLLISION CENTRE	435 DISSETTE STREET P.O. BOX 607 BRADFORD ON L3Z 3G9	397.2	74
CHICO'S COLLISION CENTRE	435 DISSETTE STREET P.O. BOX 607 BRADFORD ON L3Z 3G9	397.2	74
CHICO'S COLLISION CENTRE 07-222	435 DISSETTE STREET BRADFORD ON L3Z 2B2	397.2	74
CHICO'S COLLISION CENTRE	435 DISSETTE STREET P.O. BOX 607 BRADFORD ON L3Z 2B2	397.2	74
CHICO'S COLLISION CENTRE	435 DISSETTE STREET P.O. BOX 607 BRADFORD ON L3Z 3G9	397.2	74
CHICO'S COLLISION CENTRE	435 DISSETTE STREET P.O. BOX 607 BRADFORD ON L3Z 2B2	397.2	74
CHICO'S COLLISION CENTRE 501523 ONT. LTD.	435 DISSETTE STREET P.O. BOX 607 BRADFORD ON L3Z 2B2	397.2	74
CHICO'S COLLISION CENTRE	435 DISSETTE STREET BRADFORD ON L3Z 2B2	397.2	74
CHICO'S COLLISION CENTRE	435 DISSETTE STREET P.O. BOX 607 BRADFORD ON	397.2	74
Bell Canada	160 Artesian Parkway (61 Bridge) Bradford ON	398.2	75
Bell Canada	160 Artesian Parkway (61 Bridge) Bradford ON L3Z 3G3	398.2	75

Site	Address	Distance (m)	Map Key
Bell Canada	160 Artesian Parkway (61 Bridge) Bradford ON L3Z 3G3	398.2	75
Bell Canada	160 Artesian Parkway (61 Bridge) Bradford ON L3Z 3G3	398.2	75
Bell Canada	160 Artesian Parkway (61 Bridge) Bradford ON L3Z 3H3	398.2	75
Bell Canada BTS	160 Artesian Parkway (61 Bridge) Bradford ON L3Z 3G3	398.2	75
Bell Canada	160 Artesian Parkway (61 Bridge) Bradford ON L3Z 3H3	398.2	75
MATCORP DEV. INC.	160 ARTESIAN INDUSTRIAL PARKWAY BRADFORD WEST GWILLIMBURY ON L3Z 3G3	398.2	75
Bell Canada BTS	160 Artesian Parkway (61 Bridge) Bradford ON L3Z 3G3	398.2	75
PERFECT FURNITURE REFINISHING 30-733	6 INDUSTRIAL COURT, UNIT #3 C/O P.O. BOX 165 BRADFORD ON L3Z 3G5	420.7	78
R.U. O'Kaye Custom Imprints	6 Industrial Court Unit 6 Bradford ON	420.7	78
Corporation of the County of Simcoe	County of Simcoe 170 Artesian Indust. Pkwy. Unit 6 & 7 Bradford ON L3Z 2B3	448.5	83
Corporation of the County of Simcoe	County of Simcoe 170 Artesian Indust. Pkwy. Unit 6 & 7 Bradford ON L3Z 2B3	448.5	83
Corporation of the County of Simcoe	County of Simcoe 170 Artesian Indust. Pkwy. Unit 6 & 7 Bradford ON L3Z 3G3	448.5	83

Site	Address	Distance (m)	Map Key
Corporation of the County of Simcoe	County of Simcoe 170 Artesian Indust. Pkwy. Unit 6 & 7 Bradford ON L3Z 2B3	448.5	83
Corporation of the County of Simcoe	County of Simcoe 170 Artesian Indust. Pkwy. Unit 6 & 7 Bradford ON L3Z 2B3	448.5	83
Corporation of the County of Simcoe PFP	County of Simcoe 170 Artesian Indust. Pkwy. Unit 6 & 7 Bradford ON L3Z 2B3	448.5	83
MATCON DEVELOPMENT	170 ARTESIAN INDUSTRIAL PARKWAY BRADFORD WEST GWILLIMBURY ON L3Z 3G3	448.5	83
Corporation of the County of Simcoe PFP	County of Simcoe 170 Artesian Indust. Pkwy. Unit 6 & 7 Bradford ON L3Z 2B3	448.5	83
Corporation of the County of Simcoe	County of Simcoe 170 Artesian Indust. Pkwy. Unit 6 & 7 Bradford ON L3Z 3G3	448.5	83
TOROMONT INDUSTRIES LTD	165 ARTESIAN INDUSTRIAL PKWY BRADFORD ON L3Z 3G4	476.6	87
TOROMONT INDUSTRIES LTD	165 ARTESIAN INDUSTRIAL PKWY BRADFORD ON L3Z 3G4	476.6	87
TOROMONT INDUSTRIES LTD	165 ARTESIAN INDUSTRIAL PKWY BRADFORD ON	476.6	87
TOROMONT INDUSTRIES LTD	165 ARTESIAN INDUSTRIAL PKWY BRADFORD ON L3Z 3G4	476.6	87
TOROMONT INDUSTRIES LTD	165 ARTESIAN INDUSTRIAL PKWY BRADFORD ON L3Z 3G4	476.6	87

Site	Address	Distance (m)	Map Key
TOROMONT INDUSTRIES LTD	165 ARTESIAN INDUSTRIAL PKWY BRADFORD ON L3Z 3G4	476.6	87
TOROMONT INDUSTRIES LTD	165 ARTESIAN INDUSTRIAL PKWY BRADFORD ON L3Z 3G4	476.6	87
TOROMONT INDUSTRIES LTD	165 ARTESIAN INDUSTRIAL PKWY BRADFORD ON L3Z 3G4	476.6	87
TOROMONT INDUSTRIES LTD	165 ARTESIAN INDUSTRIAL PKWY BRADFORD ON L3Z 3G4	476.6	87
Closure Metal Products	3066 8th Line Bradford ON	487.9	89
Closure Metal Products	3066 8th Line Bradford ON	487.9	89
Closure Metal Products	3066 8th Line Bradford ON L3Z 2A5	487.9	89
Closure Metal Products Dortec Industries	3066 8th Line Bradford ON L3Z 2A5	487.9	89
Closure Metal Products	3066 8th Line Bradford ON L3Z 2B7	487.9	89
Closure Metal Products	3066 8th Line Bradford ON L3Z 2A5	487.9	89
Closure Metal Products	3066 8th Line Bradford ON L3Z 3P9	487.9	89
Closure Metal Products	3066 8th Line Bradford ON	487.9	89

Site	Address	Distance (m)	Map Key
Closure Metal Products	3066 8th Line Bradford ON	487.9	89
Dortec Industries Dortec Bradford	3066 8th Line Bradford ON L3Z 3P9	487.9	89
Closure Metal Products	3066 8th Line Bradford ON L3Z 2B7	487.9	89
HOLLAND RIVER MARINA	21259 BATHURST STREET HOLLAND LANDING ON L3Z 2B4	494.9	92
Don Chapman Farms Ltd	21413 Leslie Street Queensville ON L0G 1R0	497.9	97
Don Chapman Farms Ltd	21413 Leslie Street Queensville ON L0G 1R0	497.9	97
Don Chapman Farms Ltd	21413 Leslie Street Queensville ON L0G 1R0	497.9	97
Don Chapman Farms Ltd	21413 Leslie Street Queensville ON L0G 1R0	497.9	97
Don Chapman Farms Ltd	21413 Leslie Street Queensville ON L0G 1R0	497.9	97
Don Chapman Farms Ltd	21413 Leslie Street Queensville ON L0G 1R0	497.9	97
Don Chapman Farms Ltd	21413 Leslie Street Queensville ON L0G 1R0	497.9	97

Site	Address	Distance (m)	Map Key
Don Chapman Farms Ltd	21413 Leslie Street Queensville ON L0G 1R0	497.9	97
Don Chapman Farms Ltd	21413 Leslie Street Queensville ON	497.9	97
Don Chapman Farms Ltd	21413 Leslie Street Queensville ON L0G 1R0	497.9	97
Don Chapman Farms Ltd	21413 Leslie Street Queensville ON L0G 1R0	497.9	97

HINC - TSSA Historic Incidents

A search of the HINC database, dated 2006-June 2009* has found that there are 5 HINC site(s) within approximately 0.50 kilometers of the project property.

Site	Address	Distance (m)	Map Key
	59 WYMAN CRESCENT BRADFORD ON L3Z 3J6	79.6	7
	35 WYMAN CRESCENT BRADFORD ON L3Z 3J5	82.0	8
	9 GARDINER DRIVE BRADFORD ON L3Z 3G1	85.2	10
	7 GARDINER DRIVE BRADFORD ON L3Z 3G1	88.3	11
	84 EVANS AVENUE BRADFORD ON L3Z 1B5	467.7	85

INC - Fuel Oil Spills and Leaks

A search of the INC database, dated Feb 28, 2017 has found that there are 8 INC site(s) within approximately 0.50 kilometers of the project property.

Site	Address	Distance (m)	Map Key
	2448 8th LINE, BRADFORD ON	106.7	16
	24 Morgans Road, East Gwillimbury ON	278.9	45
	2340 8th Line, Bradford ON	354.6	64
	84 EVANS AVENUE, BRADFORD ON L3Z 1B5	467.7	85
	132 GOSNEL CIRCLE, BRADFORD ON L3Z 0G3	475.9	86
	21259 BATHURST ST, EAST GWILLIMBURY ON	494.9	92
	401 Dissette Street, Bradford ON L3Z 3G9	496.3	93
	105 GOSNEL CIRCLE, BRADFORD ON L3Z 0G3	496.4	94

NPRI - National Pollutant Release Inventory

A search of the NPRI database, dated 1993-May 2017 has found that there are 54 NPRI site(s) within approximately 0.50 kilometers of the project property.

Site	Address	Distance (m)	Map Key
AGC AUTOMOTIVE CANADA INC.	120 ARTESIAN INDUSTRIAL PARKWAY NOT AVAILABLE BRADFORD ON L3Z3G3	148.7	21

Site	Address	Distance (m)	Map Key
AGC AUTOMOTIVE CANADA, INC.	120 ARTESIAN INDUSTRIAL PARKWAY PO BOX 1225 BRADFORD ON L3Z2B6	148.7	21
AGC Automotive Canada Inc.	120 ARTESIAN INDUSTRIAL PARKWAY NOT AVAILABLE BRADFORD ON L3Z3G3	148.7	21
AP CANTECH INC.	120 ARTESIAN INDUSTRIAL PARKWAY PO BOX 1225 BRADFORD ON L3Z 2B6	148.7	21
AGC AUTOMOTIVE CANADA INC.	120 ARTESIAN INDUSTRIAL PARKWAY NOT AVAILABLE BRADFORD ON L3Z3G3	148.7	21
AGC AUTOMOTIVE CANADA	120 ARTESIAN INDUSTRIAL PARKWAY PO BOX 1225 BRADFORD ON L3Z2B6	148.7	21
AGC AUTOMOTIVE CANADA	120 ARTESIAN INDUSTRIAL PARKWAY PO BOX 1225 BRADFORD ON L3Z2B6	148.7	21
AGC AUTOMOTIVE CANADA INC.	120 ARTESIAN INDUSTRIAL PARKWAY NOT AVAILABLE BRADFORD ON L3Z3G3	148.7	21
AGC AUTOMOTIVE CANADA	120 ARTESIAN INDUSTRIAL PARKWAY PO BOX 1225 BRADFORD ON L3Z2B6	148.7	21
AGC AUTOMOTIVE CANADA	120 ARTESIAN INDUSTRIAL PARKWAY PO BOX 1225 BRADFORD ON L3Z2B6	148.7	21
AGC AUTOMOTIVE CANADA	120 ARTESIAN INDUSTRIAL PARKWAY PO BOX 1225 BRADFORD ON L3Z2B6	148.7	21
AGC AUTOMOTIVE CANADA INC.	120 ARTESIAN INDUSTRIAL PARKWAY NOT AVAILABLE BRADFORD ON L3Z3G3	148.7	21
AGC AUTOMOTIVE CANADA	120 ARTESIAN INDUSTRIAL PARKWAY PO BOX 1225 BRADFORD ON L3Z2B6	148.7	21

Site	Address	Distance (m)	Map Key
MITEK CANADA INC.	100 INDUSTRIAL ROAD NOT AVAILABLE BRADFORD ON L3Z3G7	160.4	23
AGC AUTOMOTIVE CANADA INC.	120 ARTESIAN INDUSTRIAL PARKWAY NOT AVAILABLE BRADFORD ON L3Z3G3	177.5	27
MITEK CANADA INC.	100 INDUSTRIAL ROAD NOT AVAILABLE BRADFORD ON L3Z3G7	205.9	36
MITEK CANADA INC.	100 INDUSTRIAL ROAD NOT AVAILABLE BRADFORD ON L3Z3G7	205.9	36
MITEK CANADA INC.	100 INDUSTRIAL ROAD NOT AVAILABLE BRADFORD ON L3Z3G7	205.9	36
MITEK CANADA, INC.	100 INDUSTRIAL ROAD NOT AVAILABLE BRADFORD ON L3Z3G7	205.9	36
MITEK CANADA, INC.	100 INDUSTRIAL ROAD NOT AVAILABLE BRADFORD ON L3Z3G7	205.9	36
MITEK CANADA INC.	100 INDUSTRIAL ROAD NOT AVAILABLE BRADFORD ON L3Z3G7	205.9	36
MiTek Canada Inc.	100 INDUSTRIAL ROAD NOT AVAILABLE BRADFORD ON L3Z3G7	205.9	36
MITEK CANADA, INC.	100 INDUSTRIAL ROAD NOT AVAILABLE BRADFORD ON L3Z3G7	205.9	36
MITEK CANADA INC.	100 INDUSTRIAL ROAD NOT AVAILABLE BRADFORD ON L3Z3G7	205.9	36

Site	Address	Distance (m)	Map Key
MITEK CANADA INC.	100 INDUSTRIAL ROAD NOT AVAILABLE BRADFORD ON L3Z3G7	205.9	36
MITEK CANADA, INC.	100 INDUSTRIAL ROAD NOT AVAILABLE BRADFORD ON L3Z3G7	205.9	36
MITEK CANADA INC.	100 INDUSTRIAL ROAD NOT AVAILABLE BRADFORD ON L3Z3G7	205.9	36
MITEK CANADA INC.	100 INDUSTRIAL ROAD NOT AVAILABLE BRADFORD ON L3Z3G7	205.9	36
MITEK CANADA INC.	100 INDUSTRIAL ROAD NOT AVAILABLE BRADFORD ON L3Z3G7	205.9	36
MITEK CANADA INC.	100 INDUSTRIAL ROAD NOT AVAILABLE BRADFORD ON L3Z3G7	205.9	36
VINS PLASTICS LTD.	12 Industrial Court Bradford ON L3Z2B4	228.9	38
VINS PLASTICS LTD.	12 Industrial Court Bradford ON L3Z2B4	228.9	38
VINS PLASTICS LIMITED	12 INDUSTRIAL COURT P.O. BOX 1030 BRADFORD ON L3Z2B4	228.9	38
VINS PLASTICS LTD.	12 Industrial Court Bradford ON L3Z2B4	228.9	38
VINS PLASTICS LIMITED	12 INDUSTRIAL COURT P.O. BOX 1030 BRADFORD ON L3Z2B4	228.9	38
VINS PLASTICS LIMITED	12 INDUSTRIAL COURT P.O. BOX 1030 BRADFORD ON L3Z2B4	228.9	38

Site	Address	Distance (m)	Map Key
VINS PLASTICS LIMITED	12 INDUSTRIAL COURT P.O. BOX 1030 BRADFORD ON L3Z2B4	228.9	38
VINS PLASTICS LTD.	12 Industrial Court Bradford ON L3Z2B4	228.9	38
VINS PLASTICS LTD.	12 Industrial Court Bradford ON L3Z2B4	228.9	38
VINS PLASTICS LIMITED	12 INDUSTRIAL COURT P.O. BOX 1030 BRADFORD ON L3Z2B4	228.9	38
Vins Plastics Ltd.	12 Industrial Court Bradford ON L3Z2B4	228.9	38
VINS PLASTICS LTD.	12 Industrial Court Bradford ON L3Z2B4	228.9	38
VINS PLASTICS LIMITED	12 INDUSTRIAL COURT P.O. BOX 1030 BRADFORD ON L3Z2B4	228.9	38
VINS PLASTICS LIMITED	12 INDUSTRIAL COURT P.O. BOX 1030 BRADFORD ON L3Z2B4	228.9	38
VINS PLASTICS LIMITED	12 INDUSTRIAL COURT P.O. BOX 1030 BRADFORD ON L3Z2B4	228.9	38
MAGNA CLOSURES INC.	3066 8TH LINE NOT AVAILABLE BRADFORD ON L3Z2A5	487.9	89
CLOSURE METAL PRODUCTS	3066 8TH LINE PO BOX 1450 BRADFORD ON L3Z2A5	487.9	89

Site	Address	Distance (m)	Map Key
CLOSURE METAL PRODUCTS	3066 8TH LINE PO BOX 1450 BRADFORD ON L3Z2A5	487.9	89
CLOSURE METAL PRODUCTS	3066 8TH LINE PO BOX 1450 BRADFORD ON L3Z2A5	487.9	89
CLOSURE METAL PRODUCTS	3066 8TH LINE NOT AVAILABLE BRADFORD ON L3Z2A5	487.9	89
CLOSURE METAL PRODUCTS	3066 8TH LINE NOT AVAILABLE BRADFORD ON L3Z2A5	487.9	89
CLOSURE METAL PRODUCTS	3066 8TH LINE PO BOX 1450 BRADFORD ON L3Z2A5	487.9	89
CLOSURE METAL PRODUCTS	3066 8TH LINE PO BOX 1450 BRADFORD ON L3Z2A5	487.9	89
CLOSURE METAL PRODUCTS	3066 8TH LINE PO BOX 1450 BRADFORD ON L3Z2A5	487.9	89

PES - Pesticide Register

A search of the PES database, dated 1988-Oct 2019 has found that there are 14 PES site(s) within approximately 0.50 kilometers of the project property.

Site	Address	Distance (m)	Map Key
1691143 ONTARIO LTD O/A JOHN'S NO FRILLS	305 BARRIE ST BRADFORD ON L3Z 2B3	101.6	14
MR. GROCER/J.J. JOHNSON	305 BARRIE STREET BRADFORD ON L4N 3M4	101.6	14
1691143 ONTARIO LTD O/A JOHN'S NO FRILLS	305 BARRIE ST BRADFORD ON L3Z2B3	101.6	14

Site	Address	Distance (m)	Map Key
1691143 ONTARIO LTD O/A JOHN'S NO FRILLS	305 BARRIE ST BRADFORD ON L3Z2B3	101.6	14
1691143 ONTARIO LTD O/A JOHN'S NO FRILLS	305 BARRIE ST BRADFORD ON L3Z2B3	166.2	24
848875 ONTARIO LIMITED O/A GARY'S NO FRILLS	305 BARRIE ST, BOX 862 BRADFORD ON L3Z2B3	166.2	24
2562427 ONTARIO LTD. O/A REALI'S NO FRILLS	305 BARRIE ST BRADFORD ON L3Z2B2	166.2	24
J. J. JOHNSON'S NO FRILLS	305 BARRIE STREET BRADFORD ON L3Z2B3	166.2	24
1936618 ONTARIO LIMITED O/A CONROY'S NO FRILLS	305 BARRIE ST BRADFORD ON L3Z2B2	166.2	24
848875 ONTARIO LIMITED O/A GARY'S NO FRILLS	305 BARRIE ST, BOX 862 BRADFORD ON L3Z2B3	166.2	24
BOWYER PEST CONTROL INC	346 ORSI AVE BRADFORD ON L3Z1B9	332.1	54
BOWYER PEST CONTROL INC	346 ORSI AVE BRADFORD ON L3Z1B9	332.1	54
BOWYER PEST CONTROL INC	346 ORSI AVENUE BRADFORD ON L3Z 1B9	332.1	54
DE JONG LANDSCAPING & MAINTENANCE SERVICE	9 PARKSIDE COURT BRADFORD ON L3Z2Z6	423.3	79

PINC - Pipeline Incidents

A search of the PINC database, dated Feb 28, 2017 has found that there are 6 PINC site(s) within approximately 0.50 kilometers of the project property.

Site	Address	Distance (m)	Map Key
	399 ORSI AVE, BRADFORD ON	303.3	49
	2332 8th LINE, BRADFORD-WEST GWILLIMBURY ON	332.8	55
	93 GARDINER DR, BRADFORD ON	355.5	66
	105 GARDINER DRIVE, BRADFORD WEST GWILLIMBURY ON	361.4	68
	150 ARTESIAN INDUSTRIAL PKY, BRADFORD ON	366.7	70
	73 GORDON COURT, BRADFORD ON	490.4	90

PRT - Private and Retail Fuel Storage Tanks

A search of the PRT database, dated 1989-1996* has found that there are 3 PRT site(s) within approximately 0.50 kilometers of the project property.

Site	Address	Distance (m)	Map Key
ALBERT WYSZATKO ALBERTS MARINA	21019 BATHURST ST N RIVER DRIVE PARK ON L9N 1A8	171.3	26
1037480 ONTARIO LIMITED	21259 BATHURST ST PRT LOT 121 CON 1 BRADFORD ON	494.9	92
DON CHAPMAN FARMS LTD	21413 LESLIE ST QUEENSVILLE ON	497.9	97

Site	Address	Distance (m)	Map Key

PTTW - Permit to Take Water

A search of the PTTW database, dated 1994-Oct 31, 2019 has found that there are 1 PTTW site(s) within approximately 0.50 kilometers of the project property.

Site	Address	Distance (m)	Map Key
Silver Lakes Golf & Country Club Ltd.	21114 Yonge Street Town of East Gwillimbury, Regional Municipality of York TOWN OF EAST GWILLIMBURY ON	481.0	88

RSC - Record of Site Condition

A search of the RSC database, dated 1997-Sept 2001, Oct 2004-Sep 2019 has found that there are 1 RSC site(s) within approximately 0.50 kilometers of the project property.

Site	Address	Distance (m)	Map Key
PowerStream Inc.	2501 8 LINE, BRADFORD, ON, L3Z 2A5 ON L3Z 2A5	196.6	34

RST - Retail Fuel Storage Tanks

A search of the RST database, dated 1999-Jul 31, 2019 has found that there are 5 RST site(s) within approximately 0.50 kilometers of the project property.

Site	Address	Distance (m)	Map Key
ALBERT'S MARINA CONVERTIBLE BOAT TOPS SERVICE	21019 BATHURST ST RIVER DRIVE PARK ON L9N1A8	171.3	26
SAIL'ER INN MARINE	21019 BATHURST ST RIVER DRIVE PARK ON L9N 1A8	171.3	26
ALBERT'S MARINA CONVERTIBLE BOAT TOPS SERVICE	21019 BATHURST RIVER DRIVE PARK ON L9N1A8	171.3	26
SAIL'ER INN MARINE	21019 BATHURST HOLLAND LANDING ON L9N1A8	171.3	26

Site	Address	Distance (m)	Map Key
SAIL'ER INN MARINE	21019 BATHURST ST RIVER DRIVE PARK ON L9N1A8	171.3	26

SCT - Scott's Manufacturing Directory

A search of the SCT database, dated 1992-Mar 2011* has found that there are 14 SCT site(s) within approximately 0.50 kilometers of the project property.

Site	Address	Distance (m)	Map Key
Corneau & Sons Pallet & Box Ltd.	3556 Line 9 RR 2 Bradford ON L3Z 2A5	74.9	6
Advance Warning Incorporated	100 Artesian Industrial Pky Bradford ON L3Z 3G3	114.0	18
MiTek Canada, Inc.	100 Industrial Rd Bradford ON L3Z 3G7	160.4	23
MiTek Canada Inc.	100 Industrial Rd Bradford ON L3Z 3G7	160.4	23
AGC Automative Canada, Inc.	ON	216.7	37
AGC Automative Canada, Inc.	ON	216.7	37
Vins Plastics Ltd.	12 Industrial Crt Bradford ON L3Z 3G6	228.9	38
VINS PLASTICS LTD	12 INDUSTRIAL CRT BRADFORD ON L3Z 3G6	228.9	38

Site	Address	Distance (m)	Map Key
Alltech Converting Specialties	30 Turner Crt Bradford ON L3Z 2W8	236.4	42
Royal Woodworking Co. Limited	60 Industrial Rd Bradford ON L3Z 3G7	295.9	48
Bri-Don Enterprises Inc.	6 Industrial Crt Unit 6 Bradford ON L3Z 3G5	420.7	78
DuraKit Shelters Inc.	401 Dissette St Unit 4 Bradford ON L3Z 3G9	496.3	93
S.M. Racing Components	3030 Con 8 Bradford ON L3Z 2B5	499.3	98
S.M. Racing Components	3030 Line 8 RR 2 Bradford ON L3Z 2A5	499.3	98

SPL - Ontario Spills

A search of the SPL database, dated 1988-Jun 2019 has found that there are 30 SPL site(s) within approximately 0.50 kilometers of the project property.

Site	Address	Distance (m)	Map Key
Wessuc Inc.	Line 8 and Barrie Street Bradford West Gwillimbury ON	83.1	9
The Corporation of the Town of Bradford West Gwillimbury	County Rd. 4 & 8th Line Bradford West Gwillimbury ON	83.1	9
The Corporation of the Town of Bradford West Gwillimbury	corner 8th Line and Barrie Street<UNOFFICIAL> Bradford West Gwillimbury ON	83.1	9
The Corporation of the Town of Bradford West Gwillimbury	Highway 11 & 8th Line<UNOFFICIAL> Bradford West Gwillimbury ON	83.1	9

Site	Address	Distance (m)	Map Key
	100 Artesian Industrial Parkway Bradford West Gwillimbury ON	114.0	18
	100 Artesian Industrial Parkway, Bradford Bradford West Gwillimbury ON	114.0	18
The Corporation of the Town of Bradford West Gwillimbury	8th Line and Turner Court, Bradford Bradford West Gwillimbury ON	144.7	20
	21019 Bathurst St N East Gwillimbury ON L9N 1A8	171.3	26
Enbridge Gas Distribution Inc.	2512 Eight Line Bradford West Gwillimbury ON	182.6	29
Bray's Fuels Ltd.	24 Morgans Rd. East Gwillimbury ON L9N 0E7	279.1	46
Enbridge Gas Distribution Inc.	399 Orsi Ave Bradford West Gwillimbury ON	303.3	49
Royal Group, Inc.	10 Reagens Industrial Crt Bradford West Gwillimbury ON L3Z 2A4	334.7	58
Christina Homes Ltd.	3 lots east of intersection of Gardiner Dr. and Chelsea Cr. Bradford West Gwillimbury ON	341.6	61
MOTOR VEHICLE	NEXT DOOR TO 15 MORGAN'S ROAD, RR #1 HOLLAND LANDING MOTOR VEHICLE (OPERATING FLUID) NEWMARKET TOWN ON L3Y 4V8	346.7	62
Enbridge Gas Distribution Inc.	NE Corner of Vitond Way and Kidd Street Bradford West Gwillimbury ON	354.0	63

Site	Address	Distance (m)	Map Key
	45 Morgans Rd East Gwillimbury ON	355.2	65
	93 Gardiner Dr. in Bradford Bradford West Gwillimbury ON	355.5	66
	105 gardener drive Bradford West Gwillimbury ON	361.4	68
ABANDONED CONTAINER	HOLBORN ROAD, 700 M WEST OF LESLIE ST. JUST NORTH OF QUEENSVILLE OWNER/CONTROLLER UNKNOWN EAST GWILLIMBURY TOWN ON	407.1	76
Battlefield Equipment Rental <UNOFFICIAL>	165 Artesian Industrial Parkway Bradford Bradford West Gwillimbury ON	476.6	87
Magna Closures Inc.	3066 8th Line Bradford West Gwillimbury ON L3Z 2A5	487.9	89
	3066 8th Line R.R. #2 Bradford West Gwillimbury ON	487.9	89
Magna Closures Inc.	3066 8th Line Bradford West Gwillimbury ON L3Z 2A5	487.9	89
Magna Closures Inc.	3066 Line 8 RR #2 Bradford West Gwillimbury ON L3Z 2A5	487.9	89
	3066 Line 8 Bradford West Gwillimbury ON	487.9	89
Enbridge Energy Distribution Inc.	73 Gordan Court Bradford West Gwillimbury ON	490.4	90
Enbridge Pipelines Inc.	73 Gordon Crt Bradford West Gwillimbury ON	490.4	90

Site	Address	Distance (m)	Map Key
	Bradford West Gwillimbury ON	491.1	91
Hydro One Inc.	20724 Woodbine Avenue East Gwillimbury ON	496.8	95
Hydro One - Bowmanville Service Centre	RIGHT-OF-WAY @ 21137 OLD YONGE STREET<UNOFFICIAL> East Gwillimbury ON	497.3	96

WDSH - Waste Disposal Sites - MOE 1991 Historical Approval Inventory

A search of the WDSH database, dated Up to Oct 1990* has found that there are 1 WDSH site(s) within approximately 0.50 kilometers of the project property.

Site	Address	Distance (m)	Map Key
	17-18 8 GWILLIMBURY, WEST ON	111.3	17

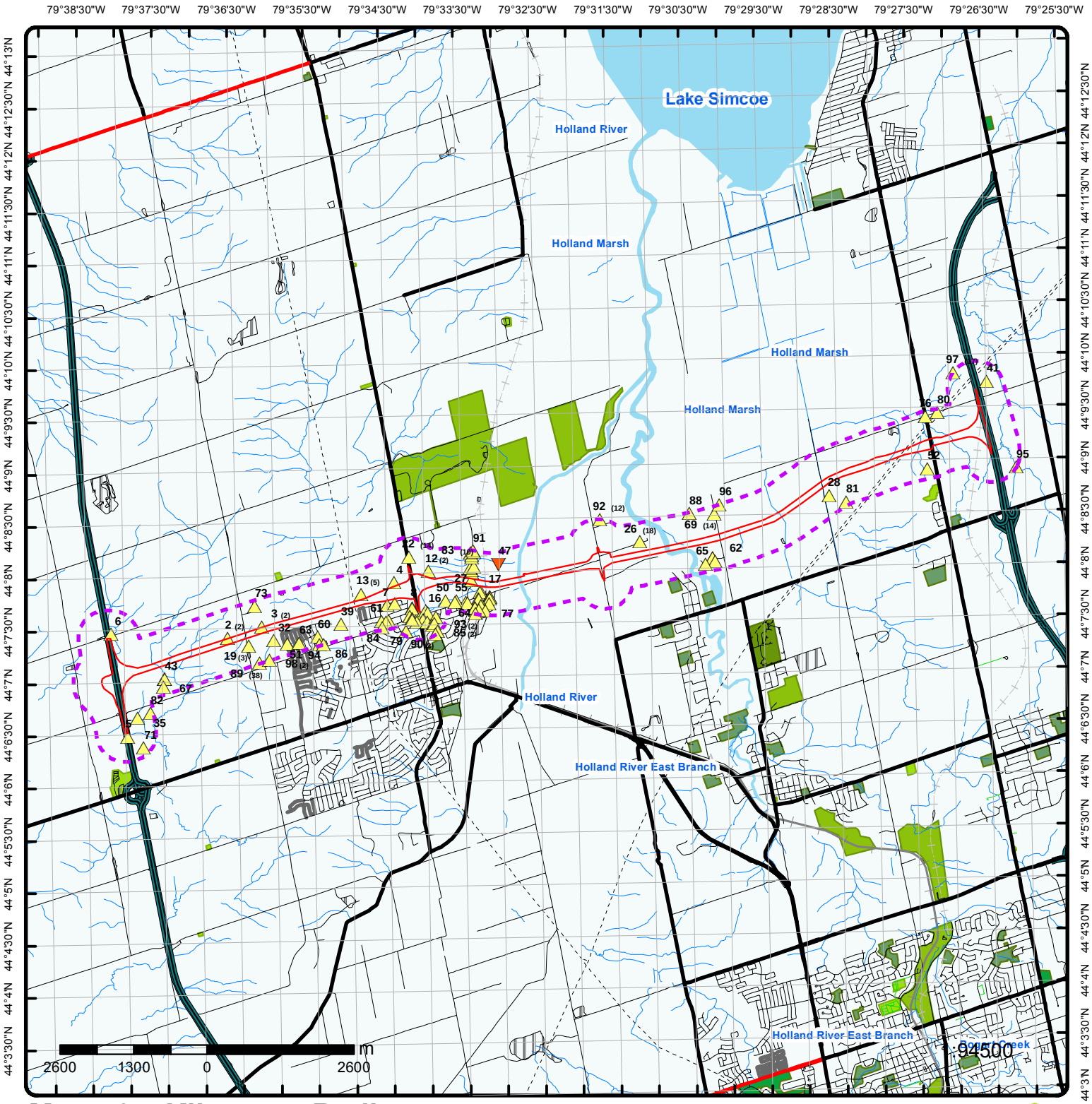

Map : 0.5 Kilometer Radius

Order No: 20191126297

Address: Bradford Bypass, East Gwillimbury, ON

ERIS
ENVIRONMENTAL RISK INFORMATION SERVICES

- Project Property
- Buffer Outline
- Eris Sites with Higher Elevation
- Eris Sites with Same Elevation
- Eris Sites with Lower Elevation
- Eris Sites with Unknown Elevation
- Expressway
- Principal Highway
- Secondary Highway
- Major Road
- Local road
- Trail
- Proposed Road
- Ferry Route/Ice Road
- Industrial and Resource - Regions
- Main Line
- Sidetrack
- Transit Line
- Abandoned Line
- National Park
- Provincial or Territorial Park
- Other Park
- Golf Course or Driving Range
- Park or Sports Field
- Other Recreation Area

Source: © 2015 DMTI Spatial Inc.

© ERIS Information Limited Partnership

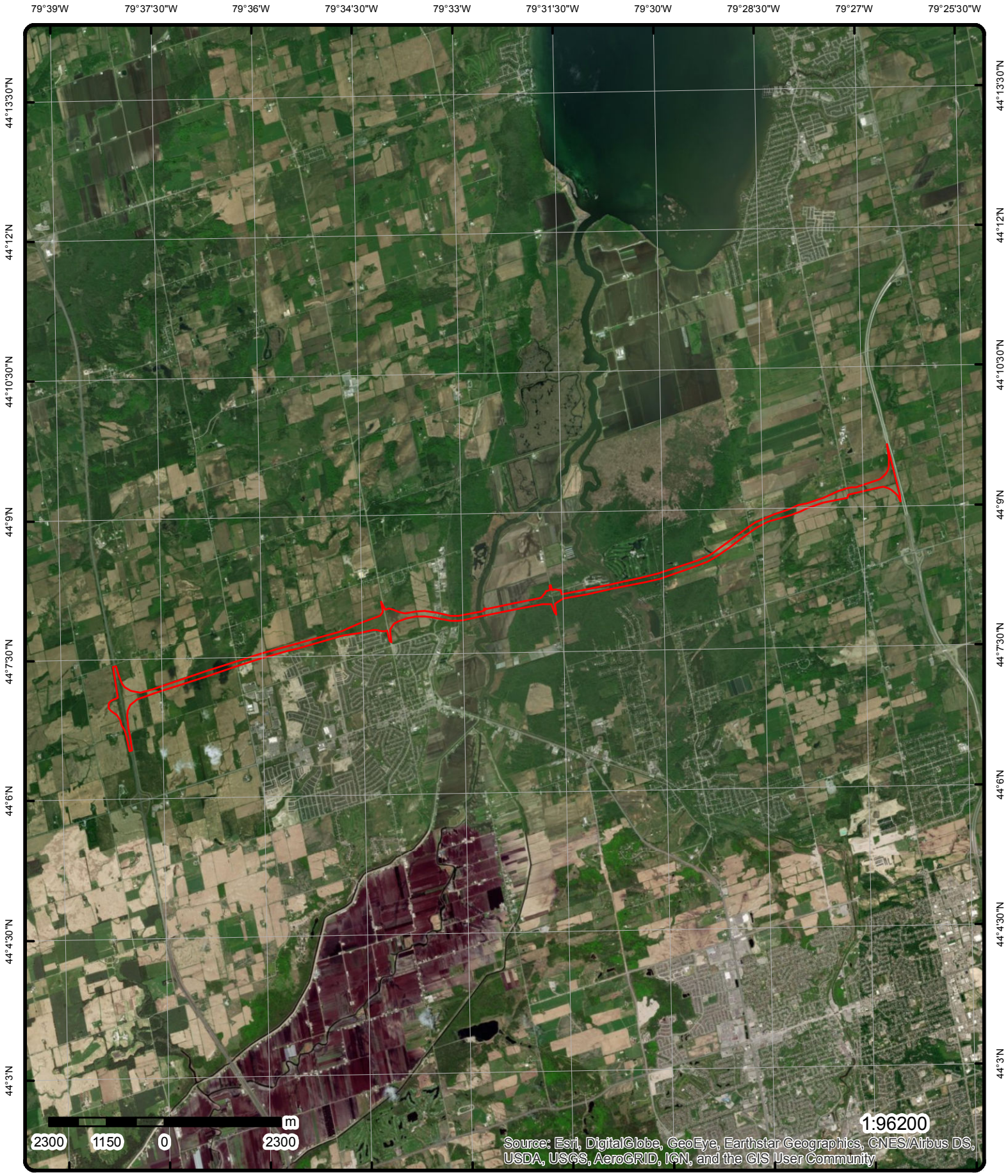

Aerial (2014)

Address: Bradford Bypass, East Gwillimbury, ON

Source: ESRI World Imagery

Order No: 20191126297

ERIS
ENVIRONMENTAL RISK INFORMATION SERVICES

© ERIS Information Limited Partnership

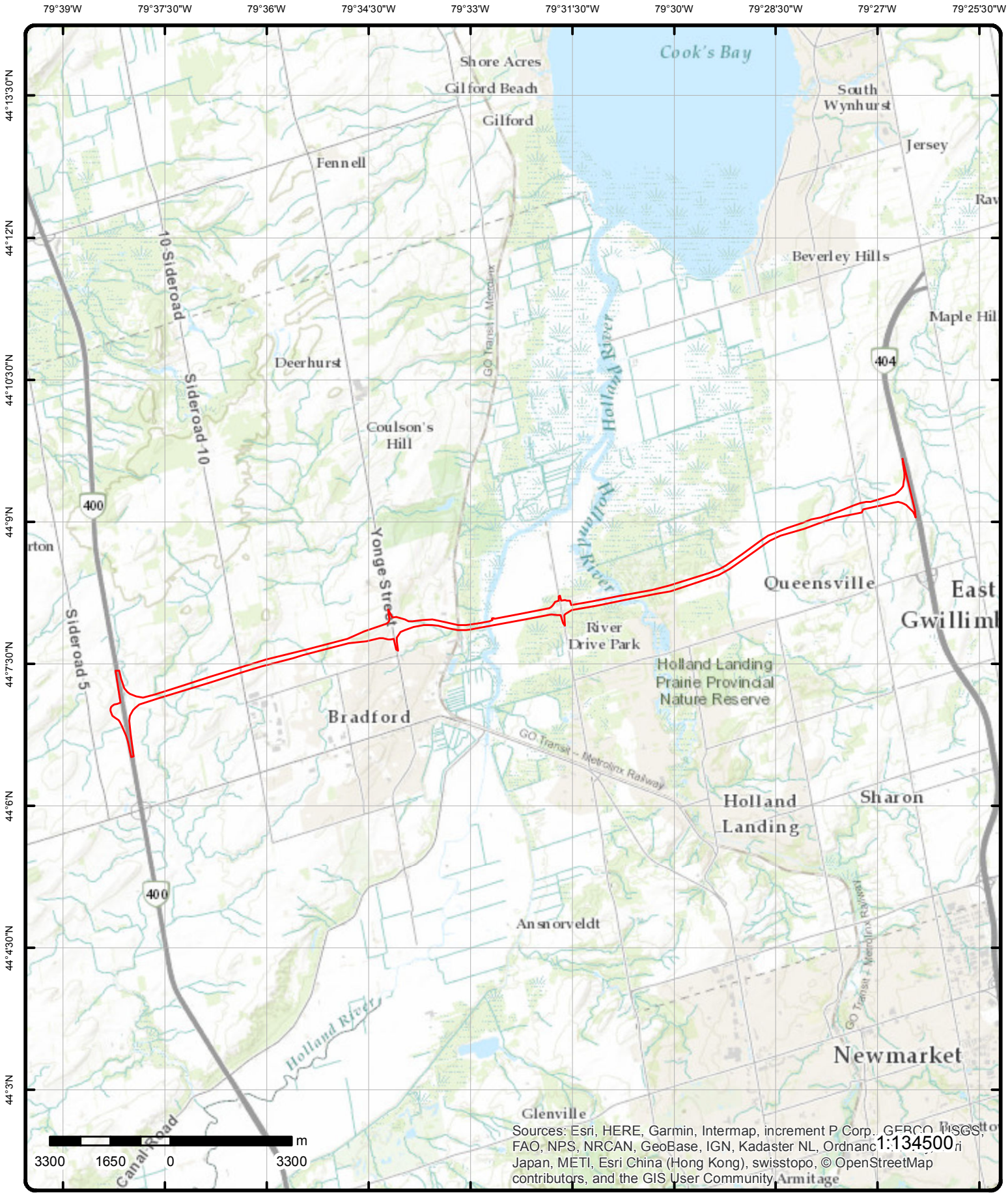

Topographic Map

Address: Bradford Bypass, East Gwillimbury, ON

Source: ESRI World Topographic Map

Order No: 20191126297

ERIS
ENVIRONMENTAL RISK INFORMATION SERVICES

© ERIS Information Limited Partnership

Detail Report

Map Key	Number of Records	Direction/ Distance (m)	Elev/Diff (m)	Site	DB
1	1 of 4	-/0.0	226.9 / 9.00	Doc's Auto Body Inc. 70 Artesian Industrial Pky Bradford West Gwillimbury ON	CA

Certificate #:	3225-8FHHKB
Application Year:	2011
Issue Date:	4/1/2011
Approval Type:	Air
Status:	Approved
Application Type:	
Client Name:	
Client Address:	
Client City:	
Client Postal Code:	
Project Description:	
Contaminants:	
Emission Control:	

Map Key	Number of Records	Direction/ Distance (m)	Elev/Diff (m)	Site	DB
1	2 of 4	-/0.0	226.9 / 9.00	DOC'S AUTO BODY INC 70 ARTESIAN INDUSTRIAL PARKWAY BRADFORD ON L3Z 2B1	EASR

Approval No:	R-001-6170238568	**SWP Area Name:**	
Status:	REGISTERED	**MOE District:**	
Date:	2012-10-17	**Municipality:**	BRADFORD
Record Type:	EASR	**Latitude:**	
Link Source:	MOFA	**Longitude:**	
Project Type:	Automotive Refinishing Facility	**Geometry X:**	
Full Address:		**Geometry Y:**	
Approval Type:	EASR-Automotive Refinishing Facility		
Full PDF Link:	http://www.accessenvironment.ene.gov.on.ca/AEWeb/ae/ViewDocument.action?documentRefID=1592		

Map Key	Number of Records	Direction/ Distance (m)	Elev/Diff (m)	Site	DB
1	3 of 4	-/0.0	226.9 / 9.00	Doc's Auto Body Inc. 70 Artesian Industrial Parkway Bradford, West Gwillimbury County of Simcoe L3Z 2B1 TOWN OF BRADFORD-WEST GWILLIMBURY ON	EBR

EBR Registry No:	011-1259	**Decision Posted:**	
Ministry Ref No:	0873-899GZS	**Exception Posted:**	
Notice Type:	Instrument Decision	**Section:**	
Notice Stage:	803683230	**Act 1:**	
Notice Date:	April 06, 2011	**Act 2:**	
Proposal Date:	September 24, 2010	**Site Location Map:**	
Year:	2010		
Instrument Type:	(EPA s. 9) - Approval for discharge into the natural environment other than water (i.e. Air)		
Off Instrument Name:			
Posted By:			
Company Name:	Doc's Auto Body Inc.		
Site Address:			
Location Other:			
Proponent Name:			

Proponent Address: 70 Artesian Industrial Parkway, Bradford West Gwillimbury Ontario, Canada L3Z 2B1
Comment Period:
URL:

Site Location Details:

70 Artesian Industrial Parkway Bradford, West Gwillimbury County of Simcoe L3Z 2B1 TOWN OF BRADFORD-WEST GWILLIMBURY

1	4 of 4	-/0.0	226.9 / 9.00	**Doc's Auto Body Inc.** **70 Artesian Industrial Pky** **Bradford West Gwillimbury ON L3Z 2B1**	ECA

Approval No:	3225-8FHHKB	**MOE District:**	Barrie
Approval Date:	2011-04-01	**City:**	
Status:	Approved	**Longitude:**	-79.55591
Record Type:	ECA	**Latitude:**	44.131657
Link Source:	IDS	**Geometry X:**	
SWP Area Name:	Lakes Simcoe and Couchiching/Black River	**Geometry Y:**	
Approval Type:	ECA-AIR		
Project Type:	AIR		
Address:	70 Artesian Industrial Pky		
Full Address:			
Full PDF Link:	https://www.accessenvironment.ene.gov.on.ca/instruments/0873-899GZS-14.pdf		

2	1 of 2	WSW/3.8	290.9 / 73.00	**The Corporation of the Town of Bradford West Gwillimbury** **Bradford West Gwillimbury ON L3Z 2A8**	ECA

Approval No:	5019-7NKQVL	**MOE District:**	Barrie
Approval Date:	2009-01-27	**City:**	
Status:	Approved	**Longitude:**	-79.6104
Record Type:	ECA	**Latitude:**	44.1235
Link Source:	IDS	**Geometry X:**	
SWP Area Name:	Lakes Simcoe and Couchiching/Black River	**Geometry Y:**	
Approval Type:	ECA-MUNICIPAL AND PRIVATE SEWAGE WORKS		
Project Type:	MUNICIPAL AND PRIVATE SEWAGE WORKS		
Address:			
Full Address:			
Full PDF Link:	https://www.accessenvironment.ene.gov.on.ca/instruments/8717-7N4PX6-14.pdf		

2	2 of 2	WSW/3.8	290.9 / 73.00	**The Corporation of the Town of Bradford West Gwillimbury** **Bradford West Gwillimbury ON L3Z 2A8**	ECA

Approval No:	3158-7NKQ9P	**MOE District:**	Barrie
Approval Date:	2009-01-27	**City:**	
Status:	Approved	**Longitude:**	-79.6104
Record Type:	ECA	**Latitude:**	44.1235
Link Source:	IDS	**Geometry X:**	
SWP Area Name:	Lakes Simcoe and Couchiching/Black River	**Geometry Y:**	
Approval Type:	ECA-Municipal Drinking Water Systems		
Project Type:	Municipal Drinking Water Systems		
Address:			
Full Address:			
Full PDF Link:			

Map Key	Number of Records	Direction/ Distance (m)	Elev/Diff (m)	Site	DB
3	1 of 2	W/6.4	290.3 / 72.47	**Mod-Aire Homes Limited** **South half of Lot 11, Concession 8** **Bradford West Gwillimbury ON**	ECA

Approval No:	6039-5RUPS8	**MOE District:**	Barrie
Approval Date:	2003-10-01	**City:**	
Status:	Approved	**Longitude:**	-79.6028
Record Type:	ECA	**Latitude:**	44.1252
Link Source:	IDS	**Geometry X:**	
SWP Area Name:	Lakes Simcoe and Couchiching/Black River	**Geometry Y:**	
Approval Type:	ECA-MUNICIPAL AND PRIVATE SEWAGE WORKS		
Project Type:	MUNICIPAL AND PRIVATE SEWAGE WORKS		
Address:	South half of Lot 11, Concession 8		
Full Address:			
Full PDF Link:	https://www.accessenvironment.ene.gov.on.ca/instruments/7911-5QRMC4-14.pdf		

3	2 of 2	W/6.4	290.3 / 72.47	**Mod-Aire Homes Limited** **South half of Lot 11, Concession 8** **Bradford West Gwillimbury ON**	ECA

Approval No:	6494-5RUPE7	**MOE District:**	Barrie
Approval Date:	2003-10-01	**City:**	
Status:	Approved	**Longitude:**	-79.6028
Record Type:	ECA	**Latitude:**	44.1252
Link Source:	IDS	**Geometry X:**	
SWP Area Name:	Lakes Simcoe and Couchiching/Black River	**Geometry Y:**	
Approval Type:	ECA-Municipal Drinking Water Systems		
Project Type:	Municipal Drinking Water Systems		
Address:	South half of Lot 11, Concession 8		
Full Address:			
Full PDF Link:			

4	1 of 1	W/55.1	282.6 / 64.69	**Sarjos Investments Limited** **Bradford West Gwillimbury ON**	ECA

Approval No:	8292-74MMDG	**MOE District:**	Barrie
Approval Date:	2007-07-05	**City:**	
Status:	Approved	**Longitude:**	-79.5733
Record Type:	ECA	**Latitude:**	44.1319
Link Source:	IDS	**Geometry X:**	
SWP Area Name:	Lakes Simcoe and Couchiching/Black River	**Geometry Y:**	
Approval Type:	ECA-Municipal Drinking Water Systems		
Project Type:	Municipal Drinking Water Systems		
Address:			
Full Address:			
Full PDF Link:			

5	1 of 1	WSW/66.8	254.9 / 37.00	**n/a** **Bradford West Gwillimbury ON**	EHS

Order No:	20190405041	**Nearest Intersection:**	
Status:	C	**Municipality:**	
Report Type:	Custom Report	**Client Prov/State:**	ON
Report Date:	11-APR-19	**Search Radius (km):**	0
Date Received:	05-APR-19	**X:**	-79.632863
Previous Site Name:		**Y:**	44.10806
Lot/Building Size:			
Additional Info Ordered:			

Map Key	Number of Records	Direction/ Distance (m)	Elev/Diff (m)	Site	DB
6	1 of 1	W/74.9	271.7 / 53.80	Corneau & Sons Pallet & Box Ltd. 3556 Line 9 RR 2 Bradford ON L3Z 2A5	SCT

Established: 1967
Plant Size (ft²): 20000
Employment: 15

--Details--
Description: Sawmills (except Shingle and Shake Mills)
SIC/NAICS Code: 321111

Description: Wood Container and Pallet Manufacturing
SIC/NAICS Code: 321920

Map Key	Number of Records	Direction/ Distance (m)	Elev/Diff (m)	Site	DB
7	1 of 1	WSW/79.6	273.7 / 55.83	59 WYMAN CRESCENT BRADFORD ON L3Z 3J6	HINC

External File Num: FS INC 0701-00146
Fuel Occurrence Type: Pipeline Strike
Date of Occurrence: 11/20/2006
Fuel Type Involved: Natural Gas
Status Desc: Completed - Causal Analysis(End)
Job Type Desc: Incident/Near-Miss Occurrence (FS)
Oper. Type Involved: Construction Site (pipeline strike)
Service Interruptions: No
Property Damage: No
Fuel Life Cycle Stage: Transmission, Distribution and Transportation
Root Cause: Root Cause: Equipment/Material/Component:No Procedures:No Maintenance:No Design:No Training:No Management:Yes Human Factors:Yes

Reported Details:
Fuel Category: Gaseous Fuel
Occurrence Type: Incident
Affiliation: Industry Stakeholder (Licensee/Registration/Certificate Holder, Facility Owner, etc.)
County Name: Simcoe
Approx. Quant. Rel:
Nearby body of water:
Enter Drainage Syst.:
Approx. Quant. Unit:
Environmental Impact:

Map Key	Number of Records	Direction/ Distance (m)	Elev/Diff (m)	Site	DB
8	1 of 1	W/82.0	268.2 / 50.36	35 WYMAN CRESCENT BRADFORD ON L3Z 3J5	HINC

External File Num: FS INC 0806-02607
Fuel Occurrence Type: Pipeline Strike
Date of Occurrence: 5/9/2008
Fuel Type Involved: Natural Gas
Status Desc: Completed - Causal Analysis(End)
Job Type Desc: Incident/Near-Miss Occurrence (FS)
Oper. Type Involved: Construction Site (pipeline strike)
Service Interruptions: Yes
Property Damage: No
Fuel Life Cycle Stage: Transmission, Distribution and Transportation
Root Cause: Root Cause: Equipment/Material/Component:No Procedures:No Maintenance:No Design:No Training:No Management:No Human Factors:Yes

Reported Details:
Fuel Category: Gaseous Fuel
Occurrence Type: Incident
Affiliation: Industry Stakeholder (Licensee/Registration/Certificate Holder, Facility Owner, etc.)

Map Key	Number of Records	Direction/ Distance (m)	Elev/Diff (m)	Site	DB

County Name:	Simcoe
Approx. Quant. Rel:	
Nearby body of water:	
Enter Drainage Syst.:	
Approx. Quant. Unit:	
Environmental Impact:	

9	*1 of 5*	*WSW/83.1*	*243.5 / 25.63*	***BRADFORD WEST GWILLIMBURY TOWN COUNTY RD.#4/CONC. RD. #8 BRADFORD WEST GWILLIMBURY ON***	*CA*

Certificate #:	3-0916-98-
Application Year:	98
Issue Date:	7/23/1998
Approval Type:	Municipal sewage
Status:	Approved
Application Type:	
Client Name:	
Client Address:	
Client City:	
Client Postal Code:	
Project Description:	
Contaminants:	
Emission Control:	

9	*2 of 5*	*WSW/83.1*	*243.5 / 25.63*	***The Corporation of the Town of Bradford West Gwillimbury Highway 11 & 8th Line<UNOFFICIAL> Bradford West Gwillimbury ON***	*SPL*

Ref No:	3562-7EEMWE	***Discharger Report:***	
Site No:		***Material Group:***	
Incident Dt:		***Health/Env Conseq:***	
Year:		***Client Type:***	
Incident Cause:	Unknown	***Sector Type:***	Sewage Municipal
Incident Event:		***Agency Involved:***	
Contaminant Code:	44	***Nearest Watercourse:***	
Contaminant Name:	SEWAGE,RAW UNCHLORINATED	***Site Address:***	
Contaminant Limit 1:		***Site District Office:***	Barrie
Contam Limit Freq 1:		***Site Postal Code:***	
Contaminant UN No 1:		***Site Region:***	
Environment Impact:	Not Anticipated	***Site Municipality:***	Bradford West Gwillimbury
Nature of Impact:	Soil Contamination	***Site Lot:***	
Receiving Medium:		***Site Conc:***	
Receiving Env:		***Northing:***	
MOE Response:	Planned Field Response	***Easting:***	
Dt MOE Arvl on Scn:	5/7/2008	***Site Geo Ref Accu:***	
MOE Reported Dt:	5/7/2008	***Site Map Datum:***	
Dt Document Closed:	7/3/2008	***SAC Action Class:***	Land Spills
Incident Reason:	Spill	***Source Type:***	
Site Name:	Highway 11 & 8th Line<UNOFFICIAL>		
Site County/District:			
Site Geo Ref Meth:			
Incident Summary:	Bradford-< 500 gal sewage to road, manhole		
Contaminant Qty:	1892.5 L		

9	*3 of 5*	*WSW/83.1*	*243.5 / 25.63*	***The Corporation of the Town of Bradford West Gwillimbury corner 8th Line and Barrie Street<UNOFFICIAL> Bradford West Gwillimbury ON***	*SPL*

Map Key	Number of Records	Direction/ Distance (m)	Elev/Diff (m)	Site	DB

Ref No:	7244-89LQN4	**Discharger Report:**	
Site No:		**Material Group:**	
Incident Dt:		**Health/Env Conseq:**	
Year:		**Client Type:**	
Incident Cause:		**Sector Type:**	
Incident Event:		**Agency Involved:**	
Contaminant Code:	44	**Nearest Watercourse:**	
Contaminant Name:	SEWAGE,RAW UNCHLORINATED	**Site Address:**	
Contaminant Limit 1:		**Site District Office:**	
Contam Limit Freq 1:		**Site Postal Code:**	
Contaminant UN No 1:		**Site Region:**	
Environment Impact:	Not Anticipated	**Site Municipality:**	
Nature of Impact:		**Site Lot:**	
Receiving Medium:		**Site Conc:**	
Receiving Env:		**Northing:**	
MOE Response:	No Field Response	**Easting:**	
Dt MOE Arvl on Scn:		**Site Geo Ref Accu:**	
MOE Reported Dt:	9/24/2010	**Site Map Datum:**	
Dt Document Closed:	10/5/2010	**SAC Action Class:**	Land Spills
Incident Reason:		**Source Type:**	

Site Name: corner 8th Line and Barrie Street<UNOFFICIAL>
Site County/District:
Site Geo Ref Meth:
Incident Summary: Contractor/Bradford Town-Ukn Qty Raw Sewage to Grnd.
Contaminant Qty:

Map Key	Number of Records	Direction/ Distance (m)	Elev/Diff (m)	Site	DB
9	4 of 5	WSW/83.1	243.5 / 25.63	**The Corporation of the Town of Bradford West Gwillimbury** **County Rd. 4 & 8th Line** **Bradford West Gwillimbury ON**	SPL

Ref No:	8824-8L8PL6	**Discharger Report:**	
Site No:		**Material Group:**	
Incident Dt:	8/30/2011	**Health/Env Conseq:**	
Year:		**Client Type:**	
Incident Cause:	Other Discharges	**Sector Type:**	Transport Truck
Incident Event:		**Agency Involved:**	
Contaminant Code:	45	**Nearest Watercourse:**	
Contaminant Name:	BIO-SOLIDS (N.O.S.)	**Site Address:**	County Rd. 4 & 8th Line
Contaminant Limit 1:		**Site District Office:**	
Contam Limit Freq 1:		**Site Postal Code:**	
Contaminant UN No 1:		**Site Region:**	
Environment Impact:	Not Anticipated	**Site Municipality:**	Bradford West Gwillimbury
Nature of Impact:	Human Health/Safety; Soil Contamination	**Site Lot:**	
Receiving Medium:		**Site Conc:**	
Receiving Env:		**Northing:**	
MOE Response:		**Easting:**	
Dt MOE Arvl on Scn:		**Site Geo Ref Accu:**	
MOE Reported Dt:	8/30/2011	**Site Map Datum:**	
Dt Document Closed:		**SAC Action Class:**	Highway Spills (usually highway accidents)
Incident Reason:	Negligence (Apparent) - Caused by lack of diligence	**Source Type:**	

Site Name: Intersection <UNOFFICIAL>
Site County/District:
Site Geo Ref Meth:
Incident Summary: Bradford Utilities: 70L biosolids to rd. clnd. Bradford
Contaminant Qty: 70 L

Map Key	Number of Records	Direction/ Distance (m)	Elev/Diff (m)	Site	DB
9	5 of 5	WSW/83.1	243.5 / 25.63	**Wessuc Inc.** **Line 8 and Barrie Street** **Bradford West Gwillimbury ON**	SPL

Ref No:	8107-B3PL4M	***Discharger Report:***	
Site No:	NA	***Material Group:***	
Incident Dt:	2018/08/16	***Health/Env Conseq:***	0 - No Impact
Year:		***Client Type:***	Corporation
Incident Cause:		***Sector Type:***	Miscellaneous Industrial
Incident Event:	Leak/Break	***Agency Involved:***	
Contaminant Code:	45	***Nearest Watercourse:***	
Contaminant Name:	BIO-SOLIDS (N.O.S.)	***Site Address:***	Line 8 and Barrie Street
Contaminant Limit 1:		***Site District Office:***	Barrie
Contam Limit Freq 1:		***Site Postal Code:***	
Contaminant UN No 1:	n/a	***Site Region:***	Central
Environment Impact:		***Site Municipality:***	Bradford West Gwillimbury
Nature of Impact:		***Site Lot:***	
Receiving Medium:		***Site Conc:***	
Receiving Env:	Land	***Northing:***	4886925
MOE Response:	No	***Easting:***	614568
Dt MOE Arvl on Scn:		***Site Geo Ref Accu:***	
MOE Reported Dt:	2018/08/16	***Site Map Datum:***	
Dt Document Closed:	2018/09/06	***SAC Action Class:***	Land Spills
Incident Reason:	Equipment Failure	***Source Type:***	Truck - Tanker
Site Name:	Intersection<UNOFFICIAL>		
Site County/District:	County of Simcoe		
Site Geo Ref Meth:			
Incident Summary:	Wessuc: Biosolid spill to roadway		
Contaminant Qty:	0 other - see incident description		

10	1 of 1	WSW/85.2	251.9 / 34.00	9 GARDINER DRIVE BRADFORD ON L3Z 3G1	HINC

External File Num:	FS INC 0804-01602
Fuel Occurrence Type:	Pipeline Strike
Date of Occurrence:	4/3/2008
Fuel Type Involved:	Natural Gas
Status Desc:	Completed - Causal Analysis(End)
Job Type Desc:	Incident/Near-Miss Occurrence (FS)
Oper. Type Involved:	Construction Site (pipeline strike)
Service Interruptions:	Yes
Property Damage:	No
Fuel Life Cycle Stage:	Transmission, Distribution and Transportation
Root Cause:	Root Cause: Equipment/Material/Component:No Procedures:No Maintenance:No Design:No Training:No Management:Yes Human Factors:Yes
Reported Details:	
Fuel Category:	Gaseous Fuel
Occurrence Type:	Incident
Affiliation:	Industry Stakeholder (Licensee/Registration/Certificate Holder, Facility Owner, etc.)
County Name:	Simcoe
Approx. Quant. Rel:	
Nearby body of water:	
Enter Drainage Syst.:	
Approx. Quant. Unit:	
Environmental Impact:	

11	1 of 1	WSW/88.3	252.9 / 35.05	7 GARDINER DRIVE BRADFORD ON L3Z 3G1	HINC

External File Num:	FS INC 0807-04049
Fuel Occurrence Type:	Pipeline Strike
Date of Occurrence:	7/2/2008
Fuel Type Involved:	Natural Gas
Status Desc:	Completed - Causal Analysis(End)
Job Type Desc:	Incident/Near-Miss Occurrence (FS)

Map Key	Number of Records	Direction/ Distance (m)	Elev/Diff (m)	Site	DB

Oper. Type Involved: Construction Site (pipeline strike)
Service Interruptions: No
Property Damage: No
Fuel Life Cycle Stage: Transmission, Distribution and Transportation
Root Cause: Root Cause: Equipment/Material/Component:No Procedures:No Maintenance:No Design:No Training:No Management:Yes Human Factors:Yes
Reported Details:
Fuel Category: Gaseous Fuel
Occurrence Type: Incident
Affiliation: Industry Stakeholder (Licensee/Registration/Certificate Holder, Facility Owner, etc.)
County Name: Simcoe
Approx. Quant. Rel:
Nearby body of water:
Enter Drainage Syst.:
Approx. Quant. Unit:
Environmental Impact:

12	1 of 2	W/97.0	247.3 / 29.43	The Corporation of the Town of Bradford West Gwillimbury 8th Line Bradford West Gwillimbury ON	ECA

Approval No: 6538-4YXKU9
Approval Date: 2001-08-10
Status: Approved
Record Type: ECA
Link Source: IDS
SWP Area Name: Lakes Simcoe and Couchiching/Black River
Approval Type: ECA-Municipal and Private Water Works
Project Type: Municipal and Private Water Works
Address: 8th Line
Full Address:
Full PDF Link:
MOE District: Barrie
City:
Longitude: -79.5657
Latitude: 44.1336
Geometry X:
Geometry Y:

12	2 of 2	W/97.0	247.3 / 29.43	Charter Construction Limited 8th Line Bradford West Gwillimbury ON L3V 6R9	ECA

Approval No: 2298-5FDK37
Approval Date: 2002-11-01
Status: Approved
Record Type: ECA
Link Source: IDS
SWP Area Name: Lakes Simcoe and Couchiching/Black River
Approval Type: ECA-MUNICIPAL AND PRIVATE SEWAGE WORKS
Project Type: MUNICIPAL AND PRIVATE SEWAGE WORKS
Address: 8th Line
Full Address:
Full PDF Link: https://www.accessenvironment.ene.gov.on.ca/instruments/2235-5EHSP7-14.pdf
MOE District: Barrie
City:
Longitude: -79.5657
Latitude: 44.1336
Geometry X:
Geometry Y:

13	1 of 5	W/98.0	274.3 / 56.41	Lormel Developments (Bradford) Ltd. Bradford West Gwillimbury ON L4H 3M3	ECA

Approval No: 3507-9U4K8K
Approval Date: 2015-02-26
Status: Approved
Record Type: ECA
Link Source: IDS
SWP Area Name: Lakes Simcoe and Couchiching/Black River
MOE District: Barrie
City:
Longitude: -79.58070000000001
Latitude: 44.1302
Geometry X:
Geometry Y:

Approval Type: ECA-MUNICIPAL AND PRIVATE SEWAGE WORKS
Project Type: MUNICIPAL AND PRIVATE SEWAGE WORKS
Address:
Full Address:
Full PDF Link: https://www.accessenvironment.ene.gov.on.ca/instruments/6062-9KGM2M-14.pdf

---

13	2 of 5	W/98.0	274.3 / 56.41	Lormel Developments (Bradford) Ltd.	ECA

Bradford West Gwillimbury ON L4K 4A5

Approval No: 4898-7T5JG8
Approval Date: 2009-06-19
Status: Approved
Record Type: ECA
Link Source: IDS
SWP Area Name: Lakes Simcoe and Couchiching/Black River
MOE District: Barrie
City:
Longitude: -79.58070000000001
Latitude: 44.1302
Geometry X:
Geometry Y:
Approval Type: ECA-Municipal Drinking Water Systems
Project Type: Municipal Drinking Water Systems
Address:
Full Address:
Full PDF Link:

13	3 of 5	W/98.0	274.3 / 56.41	Lormel Developments (Bradford) Ltd.	ECA

Bradford West Gwillimbury ON L4K 4A5

Approval No: 3151-7T5LNX
Approval Date: 2009-06-19
Status: Approved
Record Type: ECA
Link Source: IDS
SWP Area Name: Lakes Simcoe and Couchiching/Black River
MOE District: Barrie
City:
Longitude: -79.58070000000001
Latitude: 44.1302
Geometry X:
Geometry Y:
Approval Type: ECA-MUNICIPAL AND PRIVATE SEWAGE WORKS
Project Type: MUNICIPAL AND PRIVATE SEWAGE WORKS
Address:
Full Address:
Full PDF Link: https://www.accessenvironment.ene.gov.on.ca/instruments/3451-7SGQ2N-14.pdf

---

13	4 of 5	W/98.0	274.3 / 56.41	Lormel Developments (Bradford) Ltd.	ECA

Bradford West Gwillimbury ON L4K 4A5

Approval No: 9073-7TTQNB
Approval Date: 2009-11-20
Status: Approved
Record Type: ECA
Link Source: IDS
SWP Area Name: Lakes Simcoe and Couchiching/Black River
MOE District: Barrie
City:
Longitude: -79.58070000000001
Latitude: 44.1302
Geometry X:
Geometry Y:
Approval Type: ECA-MUNICIPAL AND PRIVATE SEWAGE WORKS
Project Type: MUNICIPAL AND PRIVATE SEWAGE WORKS
Address:
Full Address:
Full PDF Link: https://www.accessenvironment.ene.gov.on.ca/instruments/4016-7SGQ2J-14.pdf

---

13	5 of 5	W/98.0	274.3 / 56.41	Lormel Developments (Bradford) Ltd.	ECA

Bradford West Gwillimbury ON L4H 3M3

Approval No: 6192-9LGJET
MOE District: Barrie

Map Key	Number of Records	Direction/ Distance (m)	Elev/Diff (m)	Site	DB

Approval Date:	2014-08-08	**City:**	
Status:	Revoked and/or Replaced	**Longitude:**	-79.58070000000001
Record Type:	ECA	**Latitude:**	44.1302
Link Source:	IDS	**Geometry X:**	
SWP Area Name:	Lakes Simcoe and Couchiching/Black River	**Geometry Y:**	
Approval Type:	ECA-MUNICIPAL AND PRIVATE SEWAGE WORKS		
Project Type:	MUNICIPAL AND PRIVATE SEWAGE WORKS		
Address:			
Full Address:			
Full PDF Link:	https://www.accessenvironment.ene.gov.on.ca/instruments/7893-9KWJUS-14.pdf		

Map Key	Number of Records	Direction/ Distance (m)	Elev/Diff (m)	Site	DB
14	1 of 4	WSW/101.6	239.7 / 21.83	**1691143 ONTARIO LTD O/A JOHN'S NO FRILLS** **305 BARRIE ST** **BRADFORD ON L3Z 2B3**	PES

Detail Licence No:	23-01-14026-0	**Operator Box:**	862
Licence No:		**Operator Class:**	
Status:		**Operator No:**	
Approval Date:		**Operator Type:**	
Report Source:		**Oper Area Code:**	
Licence Type:	LIMITED	**Oper Phone No:**	
Licence Type Code:		**Operator Ext:**	
Licence Class:		**Operator Lot:**	
Licence Control:		**Oper Concession:**	
Latitude:		**Operator Region:**	
Longitude:		**Operator District:**	
Lot:		**Operator County:**	
Concession:		**Op Municipality:**	
Region:		**Post Office Box:**	
District:		**MOE District:**	
County:		**SWP Area Name:**	
Trade Name:			
PDF Link:			

Map Key	Number of Records	Direction/ Distance (m)	Elev/Diff (m)	Site	DB
14	2 of 4	WSW/101.6	239.7 / 21.83	**MR. GROCER/J.J. JOHNSON** **305 BARRIE STREET** **BRADFORD ON L4N 3M4**	PES

Detail Licence No:		**Operator Box:**	
Licence No:		**Operator Class:**	
Status:		**Operator No:**	
Approval Date:		**Operator Type:**	
Report Source:		**Oper Area Code:**	
Licence Type:	Vendor	**Oper Phone No:**	
Licence Type Code:		**Operator Ext:**	
Licence Class:		**Operator Lot:**	
Licence Control:		**Oper Concession:**	
Latitude:		**Operator Region:**	
Longitude:		**Operator District:**	
Lot:		**Operator County:**	
Concession:		**Op Municipality:**	
Region:		**Post Office Box:**	
District:		**MOE District:**	
County:		**SWP Area Name:**	
Trade Name:			
PDF Link:			

Map Key	Number of Records	Direction/ Distance (m)	Elev/Diff (m)	Site	DB
14	3 of 4	WSW/101.6	239.7 / 21.83	**1691143 ONTARIO LTD O/A JOHN'S NO FRILLS** **305 BARRIE ST** **BRADFORD ON L3Z2B3**	PES

Map Key	Number of Records	Direction/ Distance (m)	Elev/Diff (m)	Site	DB

Detail Licence No:		**Operator Box:**	
Licence No:		**Operator Class:**	
Status:		**Operator No:**	
Approval Date:		**Operator Type:**	
Report Source:		**Oper Area Code:**	
Licence Type:	Vendor	**Oper Phone No:**	
Licence Type Code:		**Operator Ext:**	
Licence Class:		**Operator Lot:**	
Licence Control:		**Oper Concession:**	
Latitude:		**Operator Region:**	
Longitude:		**Operator District:**	
Lot:		**Operator County:**	
Concession:		**Op Municipality:**	
Region:		**Post Office Box:**	
District:		**MOE District:**	
County:		**SWP Area Name:**	
Trade Name:			
PDF Link:			

14	4 of 4	WSW/101.6	239.7 / 21.83	1691143 ONTARIO LTD O/A JOHN'S NO FRILLS 305 BARRIE ST BRADFORD ON L3Z2B3	PES

Detail Licence No:		**Operator Box:**	
Licence No:		**Operator Class:**	
Status:		**Operator No:**	
Approval Date:		**Operator Type:**	
Report Source:		**Oper Area Code:**	
Licence Type:	Limited Vendor	**Oper Phone No:**	
Licence Type Code:	23	**Operator Ext:**	
Licence Class:		**Operator Lot:**	
Licence Control:		**Oper Concession:**	
Latitude:		**Operator Region:**	
Longitude:		**Operator District:**	
Lot:		**Operator County:**	
Concession:		**Op Municipality:**	
Region:		**Post Office Box:**	
District:		**MOE District:**	
County:		**SWP Area Name:**	
Trade Name:			
PDF Link:			

15	1 of 1	WSW/103.7	225.5 / 7.63	W Gwillimbury Con 8 Dump Bradford ON L3Z	ANDR

Legal Description:	W Gwillimbury Con 8 Lot 17-18
Location Description:	
Municipality:	West Gwillimbury Township
Current Municipality:	Bradford-West Gwillimbury Town
RM:	Simcoe County
Facility:	Dump
Date Active:	1950s-60s
Date Begun:	
Date Complete:	1960
Area (Ha):	
Landfill Type:	
Group Name:	
Operated By:	
Serial:	MOEE 4162
NTS:	31D04

Diameter (m):

Historical Summary:

W Gwillimbury Con 8 Dump MOEE1994 W Gwillimbury Con 8 Lot 17-18 cited as a closed waste disposal site [Ontario Ministry of the Environment [1994] Waste disposal site inventory, [Toronto]: Ontario Environment, 1994., i, 196 pp., maps, ISBN 0772984093].

Waste Type:
UTM X Nad 27: 615650
UTM Y Nad 27: 4887125
UTM Zone: 17

16	1 of 1	WSW/106.7	242.1 / 24.20	2448 8th LINE, BRADFORD ON	INC

Incident No: 345376
Incident ID: 2496892
Attribute Category: FS-Perform L1 Incident Insp
Status Code: Causal Analysis Complete
Incident Location: 2448 8th LINE, BRADFORD - VAPOUR RELEASE
Drainage System:
Sub Surface Contam.:
Aff. Prop. Use Water:
Contam. Migrated:
Contact Natural Env.:
Near Body of Water:
Approx. Quant. Rel.:
Equipment Model:
Serial No:
Residential App. Type:
Commercial App. Type:
Industrial App. Type:
Institutional App. Type:
Venting Type:
Vent Connector Mater:
Vent Chimney Mater:
Pipeline Type: Service / Riser Distribution Pipeline
Pipeline Involved:
Pipe Material: Steel
Depth Ground Cover:
Regulator Location: Outside
Regulator Type: Service Regulator (up to 60 psi intake)
Operation Pressure: HP
Liquid Prop Make:
Liquid Prop Model:
Liquid Prop Serial No:
Equipment Type:
Cylinder Capacity:
Cylinder Capac. Units:
Cylinder Material Type:
Tank Capacity:
Fuels Occurence Type: Vapour Release
Fuel Type Involved: Natural Gas
Date of Occurence: 2010/03/12 00:00:00
Time of Occurence: NULL
Occur Insp Start Date: 2010/03/22 00:00:00
Any Health Impact: No
Any Environmental Impact: No
Was Service Interrupted: No
Was Property Damaged: No
Operation Type Involved: Private Dwelling
Enforcement Policy: NULL
Prc Escalation Required: NULL
Task No: 2799635

Map Key	Number of Records	Direction/ Distance (m)	Elev/Diff (m)	Site	DB

Notes:
Occurence Narrative: Mud slide covered and damaged farm tap
Tank Material Type:
Tank Storage Type:
Tank Location Type:
Pump Flow Rate Capac:
Liquid Prop Notes:

17	1 of 1	WSW/111.3	225.5 / 7.63	17-18 8 GWILLIMBURY, WEST ON	WDSH

Site No.: X4162
Region: CENTRAL
County: SIMCOE
Concession: 8
Lot: 17-18
Easting: 615650
Northing: 4887125
Zone: 17
Date Closed: 1960
Status: CLOSED
Classification: A5 - POTENTIAL HUMAN IMPACT-URBAN MUNICIPAL/DOMESTIC WASTE - CLOSED 10-20 YRS
%CommericialWste: n/a
%DomesticWste Rec: n/a
%LiquidWste Rec: n/a
%HazardousWste Rec: n/a
%Non-haz.Wste Rec: n/a
%Sewage/Sludge Rec: n/a
%Other Wste Rec: n/a

18	1 of 5	W/114.0	225.1 / 7.27	Advance Warning Incorporated 100 Artesian Ind. Pkwy. Bradford ON L3Z 3G3	GEN

Generator No: ON7070490
Status: Registered
Approval Years: As of Dec 2018
Contam. Facility:
MHSW Facility:
SIC Code:
SIC Description:

PO Box No:
Country: Canada
Choice of Contact:
Co Admin:
Phone No Admin:

Detail(s)

Waste Class: 212 L
Waste Class Desc: Aliphatic solvents and residues

Waste Class: 213 T
Waste Class Desc: Petroleum distillates

Waste Class: 252 L
Waste Class Desc: Waste crankcase oils and lubricants

18	2 of 5	W/114.0	225.1 / 7.27	Advance Warning Incorporated 100 Artesian Ind. Pkwy. Bradford ON L3Z 3G3	GEN

Generator No: ON7070490
Status: Registered
Approval Years: As of Jul 2019
Contam. Facility:

PO Box No:
Country: Canada
Choice of Contact:
Co Admin:

MHSW Facility:
SIC Code:
SIC Description:
Phone No Admin:

Detail(s)

Waste Class: 213 T
Waste Class Desc: Petroleum distillates

Waste Class: 252 L
Waste Class Desc: Waste crankcase oils and lubricants

Waste Class: 212 L
Waste Class Desc: Aliphatic solvents and residues

---

18 | **3 of 5** | **W/114.0** | **225.1 / 7.27** | **Advance Warning Incorporated**
100 Artesian Industrial Pky
Bradford ON L3Z 3G3 | **SCT**

Established: 1993
Plant Size (ft²):
Employment:

--Details--
Description: Other Plate Work and Fabricated Structural Product Manufacturing
SIC/NAICS Code: 332319

Description: Other Communications Equipment Manufacturing
SIC/NAICS Code: 334290

Description: Sign Manufacturing
SIC/NAICS Code: 339950

---

18 | **4 of 5** | **W/114.0** | **225.1 / 7.27** | **100 Artesian Industrial Parkway**
Bradford West Gwillimbury ON | **SPL**

Ref No:	7514-AWNSYP	**Discharger Report:**	
Site No:	NA	**Material Group:**	
Incident Dt:	2018/03/08	**Health/Env Conseq:**	2 - Minor Environment
Year:		**Client Type:**	
Incident Cause:		**Sector Type:**	Miscellaneous Communal
Incident Event:	Leak/Break	**Agency Involved:**	
Contaminant Code:	13	**Nearest Watercourse:**	
Contaminant Name:	DIESEL FUEL	**Site Address:**	100 Artesian Industrial Parkway
Contaminant Limit 1:		**Site District Office:**	Barrie
Contam Limit Freq 1:		**Site Postal Code:**	
Contaminant UN No 1:	1202	**Site Region:**	Central
Environment Impact:		**Site Municipality:**	Bradford West Gwillimbury
Nature of Impact:		**Site Lot:**	
Receiving Medium:		**Site Conc:**	
Receiving Env:	Land; Surface Water	**Northing:**	4887731.75
MOE Response:	Yes	**Easting:**	615349.87
Dt MOE Arvl on Scn:	2018/03/08	**Site Geo Ref Accu:**	
MOE Reported Dt:	2018/03/08	**Site Map Datum:**	
Dt Document Closed:		**SAC Action Class:**	Primary Assessment of Spills
Incident Reason:	Unknown / N/A	**Source Type:**	Motor Vehicle

Site Name: Advance Warning Solutions<UNOFFICIAL>
Site County/District: County of Simcoe
Site Geo Ref Meth:
Incident Summary: Advanced Warning: 250 liters diesel to wet ditch
Contaminant Qty: 250 L

Map Key	Number of Records	Direction/ Distance (m)	Elev/Diff (m)	Site	DB
18	5 of 5	W/114.0	225.1 / 7.27	100 Artesian Industrial Parkway, Bradford Bradford West Gwillimbury ON	SPL

Ref No:	8170-BBLMCQ	**Discharger Report:**	
Site No:	NA	**Material Group:**	
Incident Dt:	4/26/2019	**Health/Env Conseq:**	0 - No Impact
Year:		**Client Type:**	
Incident Cause:		**Sector Type:**	
Incident Event:		**Agency Involved:**	
Contaminant Code:		**Nearest Watercourse:**	
Contaminant Name:		**Site Address:**	100 Artesian Industrial Parkway, Bradford
Contaminant Limit 1:		**Site District Office:**	Barrie
Contam Limit Freq 1:		**Site Postal Code:**	
Contaminant UN No 1:		**Site Region:**	Central
Environment Impact:		**Site Municipality:**	Bradford West Gwillimbury
Nature of Impact:		**Site Lot:**	
Receiving Medium:		**Site Conc:**	
Receiving Env:		**Northing:**	
MOE Response:	No	**Easting:**	
Dt MOE Arvl on Scn:		**Site Geo Ref Accu:**	
MOE Reported Dt:	4/26/2019	**Site Map Datum:**	
Dt Document Closed:	5/30/2019	**SAC Action Class:**	Pollution Incident Reports (PIRs) and "Other" calls
Incident Reason:		**Source Type:**	
Site Name:	Ditch<UNOFFICIAL>		
Site County/District:	County of Simcoe		
Site Geo Ref Meth:			
Incident Summary:	Oil sheen in a ditch		
Contaminant Qty:			

19	1 of 3	WSW/144.3	286.5 / 68.64	The Sarjeant Company Limited 3109 10th Sideroad Bradford, West Gwillimbury, County of Simcoe L3Z 2A5 TOWN OF BRADFORD-WEST GWILLIMBURY ON	EBR

EBR Registry No:	011-1304	**Decision Posted:**	
Ministry Ref No:	9476-89LM4G	**Exception Posted:**	
Notice Type:	Instrument Decision	**Section:**	
Notice Stage:	803683201	**Act 1:**	
Notice Date:	April 17, 2012	**Act 2:**	
Proposal Date:	September 28, 2010	**Site Location Map:**	
Year:	2010		
Instrument Type:	(EPA Part II.1-air) - Environmental Compliance Approval (project type: air)		
Off Instrument Name:			
Posted By:			
Company Name:	The Sarjeant Company Limited		
Site Address:			
Location Other:			
Proponent Name:			
Proponent Address:	15 Sarjeant Drive, Barrie Ontario, Canada L4N 4V9		
Comment Period:			
URL:			

Site Location Details:

3109 10th Sideroad Bradford, West Gwillimbury, County of Simcoe L3Z 2A5 TOWN OF BRADFORD-WEST GWILLIMBURY

19	2 of 3	WSW/144.3	286.5 / 68.64	The Sarjeant Company Limited	ECA

Map Key	Number of Records	Direction/ Distance (m)	Elev/Diff (m)	Site	DB
				3109 10th Sideroad ***Bradford West Gwillimbury ON L4N 4V9***	

Approval No:	9618-8T3NGY	***MOE District:***	Barrie
Approval Date:	2012-04-10	***City:***	
Status:	Approved	***Longitude:***	-79.54737999999999
Record Type:	ECA	***Latitude:***	44.171383
Link Source:	IDS	***Geometry X:***	
SWP Area Name:	Lakes Simcoe and Couchiching/Black River	***Geometry Y:***	
Approval Type:	ECA-AIR		
Project Type:	AIR		
Address:	3109 10th Sideroad		
Full Address:			
Full PDF Link:	https://www.accessenvironment.ene.gov.on.ca/instruments/9476-89LM4G-14.pdf		

19	*3 of 3*	*WSW/144.3*	*286.5 / 68.64*	***The Sarjeant Company Limited*** ***3109 10th Sideroad*** ***Bradford West Gwillimbury ON***	***ECA***

Approval No:	9618-8T3NGY	***MOE District:***	
Approval Date:	4/10/2012	***City:***	Bradford West Gwillimbury
Status:	Approved	***Longitude:***	
Record Type:		***Latitude:***	
Link Source:		***Geometry X:***	
SWP Area Name:		***Geometry Y:***	
Approval Type:			
Project Type:	Air/Noise		
Address:			
Full Address:			
Full PDF Link:			

20	*1 of 1*	*WSW/144.7*	*237.8 / 19.97*	***The Corporation of the Town of Bradford West Gwillimbury*** ***8th Line and Turner Court, Bradford*** ***Bradford West Gwillimbury ON***	***SPL***

Ref No:	5872-83XP3F	***Discharger Report:***	
Site No:		***Material Group:***	
Incident Dt:		***Health/Env Conseq:***	
Year:		***Client Type:***	
Incident Cause:	Other Discharges	***Sector Type:***	Sewer
Incident Event:		***Agency Involved:***	
Contaminant Code:	44	***Nearest Watercourse:***	
Contaminant Name:	SEWAGE,RAW UNCHLORINATED	***Site Address:***	
Contaminant Limit 1:		***Site District Office:***	
Contam Limit Freq 1:		***Site Postal Code:***	
Contaminant UN No 1:		***Site Region:***	
Environment Impact:	Confirmed	***Site Municipality:***	
Nature of Impact:	Soil Contamination	***Site Lot:***	
Receiving Medium:		***Site Conc:***	
Receiving Env:		***Northing:***	
MOE Response:	No Field Response	***Easting:***	
Dt MOE Arvl on Scn:		***Site Geo Ref Accu:***	
MOE Reported Dt:	3/27/2010	***Site Map Datum:***	
Dt Document Closed:	4/20/2010	***SAC Action Class:***	Land Spills
Incident Reason:		***Source Type:***	
Site Name:	Sanitary Line Break<UNOFFICIAL>		
Site County/District:			
Site Geo Ref Meth:			
Incident Summary:	Town of Bradford: 1000 gal sewage to grnd, cntd clng		
Contaminant Qty:	1000 gal-Imp		

Map Key	Number of Records	Direction/ Distance (m)	Elev/Diff (m)	Site	DB
21	1 of 33	W/148.7	224.9 / 7.03	**120 Artesian Industrial Parkway Bradford West Gwillimbury ON L3Z 3G3**	CA

Certificate #: 1632-4NBGZF
Application Year: 00
Issue Date: 8/18/00
Approval Type: Industrial air
Status: Approved
Application Type: Amended CofA
Client Name: Ap Cantech Inc.
Client Address: 120 Artesian Industrial Parkway, P.O. Box 1225
Client City: Bradford
Client Postal Code: L3Z 2B6
Project Description: Addition of a new adhesive application process involving the brush-on application of one of two different adhesives, Penguin Cement 379 or Diaond. The usage rates of the adhesives would be 20 litres/day of the Penguin Cement 379 or 20 litres per day of the Diabond. Emissions from Penguin Cement includeToluene, Cyclyhexane, n-Hexane, Methanol, Organic Compound 1, Rubber Compound 1, Polymer 1, Organic Compound 2, Rubber Comound 2, and Resin. The emissions from Diabond include Toluene, n-Hexane, Methyl Ethyl Ketone, Acetone, Chloroprene Rubber, and Phenol Formaldehyde. The solvent Methyl Ethyl Ketone will also be used at a rate of 14 litres per day. The application area will be exhausted by the exhaust fan EF-8 to a stack 7.6 metres above grade. This application for approval of the expansion form 2, 983 square metres to 5, 481 square metres for additional material and product storage. The addition will include 3 exhaust fans, 2 unit heaters and 4 air conditioning units.
Contaminants:
Emission Control:

Map Key	Number of Records	Direction/ Distance (m)	Elev/Diff (m)	Site	DB
21	2 of 33	W/148.7	224.9 / 7.03	**AP CANTECH INC. 120 ARTESIAN INDUSTRIAL PKWY. BRADFORD WEST GWILLIMBURY ON L3Z 3G3**	CA

Certificate #: 8-1036-98-
Application Year: 98
Issue Date: 4/8/1998
Approval Type: Industrial air
Status: Approved
Application Type:
Client Name:
Client Address:
Client City:
Client Postal Code:
Project Description: VENT FOR CURING OVEN, SOLDER PROCESS
Contaminants:
Emission Control:

Map Key	Number of Records	Direction/ Distance (m)	Elev/Diff (m)	Site	DB
21	3 of 33	W/148.7	224.9 / 7.03	**AGC AUTOMOTIVE CANADA INC 120 ARTESIAN INDUSTRIAL PKY BRADFORD ON L3Z 3G3**	EASR

Approval No: R-010-5110578003
Status: REGISTERED
Date: 2018-09-12
Record Type: EASR
Link Source: MOFA
Project Type: Air Emissions
Full Address:
Approval Type: EASR-Air Emissions
Full PDF Link: http://www.accessenvironment.ene.gov.on.ca/AEWeb/ae/ViewDocument.action?documentRefID=2091404

SWP Area Name: Lakes Simcoe and Couchiching/Black River
MOE District: Barrie
Municipality: BRADFORD
Latitude: 44.13388889
Longitude: -79.55638889
Geometry X:
Geometry Y:

Map Key	Number of Records	Direction/ Distance (m)	Elev/Diff (m)	Site	DB
21	4 of 33	W/148.7	224.9 / 7.03	**AP Cantech Inc. 120 Artesian Industrial Parkway Bradford West Gwillimbury Ontario L3Z 2B6 Bradford West**	EBR

Gwillimbury
ON

EBR Registry No:	IA00E1125	***Decision Posted:***	
Ministry Ref No:	5214-4M4KF4	***Exception Posted:***	
Notice Type:	Instrument Decision	***Section:***	
Notice Stage:	800476870	***Act 1:***	
Notice Date:	August 22, 2000	***Act 2:***	
Proposal Date:	July 10, 2000	***Site Location Map:***	
Year:	2000		

Instrument Type: (EPA s. 9) - Approval for discharge into the natural environment other than water (i.e. Air)
Off Instrument Name:
Posted By:
Company Name: AP Cantech Inc.
Site Address:
Location Other:
Proponent Name:
Proponent Address: 120 Artesian Industrial Parkway, P.O. Box 1225, Bradford Ontario, L3Z 2B6
Comment Period:
URL:

Site Location Details:

120 Artesian Industrial Parkway Bradford West Gwillimbury Ontario L3Z 2B6 Bradford West Gwillimbury

---

21	***5 of 33***	***W/148.7***	***224.9 / 7.03***	***AGC Automotive Canada, Inc.*** ***120 Artesian Industrial Parkway Bradford West Gwillimbury Ontario L3Z 2B6 Bradford West Gwillimbury*** ***ON***	***EBR***

EBR Registry No:	IA05E1026	***Decision Posted:***	
Ministry Ref No:	2629-6DTLMY	***Exception Posted:***	
Notice Type:	Instrument Decision	***Section:***	
Notice Stage:	803001872	***Act 1:***	
Notice Date:	February 06, 2006	***Act 2:***	
Proposal Date:	July 05, 2005	***Site Location Map:***	
Year:	2005		

Instrument Type: (EPA s. 9) - Approval for discharge into the natural environment other than water (i.e. Air)
Off Instrument Name:
Posted By:
Company Name: AGC Automotive Canada, Inc.
Site Address:
Location Other:
Proponent Name:
Proponent Address: 120 Artesian Industrial Parkway, Bradford, West Gwillimbury Ontario, L3Z 2B6
Comment Period:
URL:

Site Location Details:

120 Artesian Industrial Parkway Bradford West Gwillimbury Ontario L3Z 2B6 Bradford West Gwillimbury

---

21	***6 of 33***	***W/148.7***	***224.9 / 7.03***	***AGC Automotive Canada, Inc.*** ***120 Artesian Industrial Parkway Bradford West Gwillimbury ON L3Z 2B6***	***ECA***

Approval No:	2338-6LER8Y	***MOE District:***	Barrie
Approval Date:	2006-02-03	***City:***	
Status:	Revoked and/or Replaced	***Longitude:***	-79.5583

Record Type:	ECA	**Latitude:**	44.135200000000005
Link Source:	IDS	**Geometry X:**	
SWP Area Name:	Lakes Simcoe and Couchiching/Black River	**Geometry Y:**	
Approval Type:	ECA-AIR		
Project Type:	AIR		
Address:	120 Artesian Industrial Parkway		
Full Address:			
Full PDF Link:	https://www.accessenvironment.ene.gov.on.ca/instruments/2629-6DTLMY-14.pdf		

21	7 of 33	W/148.7	224.9 / 7.03	**AP Cantech Inc.** **120 Artesian Industrial Parkway** **Bradford West Gwillimbury ON L3Z 2B6**	ECA

Approval No:	1632-4NBGZF	**MOE District:**	Barrie
Approval Date:	2000-08-18	**City:**	
Status:	Revoked and/or Replaced	**Longitude:**	-79.5583
Record Type:	ECA	**Latitude:**	44.135200000000005
Link Source:	IDS	**Geometry X:**	
SWP Area Name:	Lakes Simcoe and Couchiching/Black River	**Geometry Y:**	
Approval Type:	ECA-AIR		
Project Type:	AIR		
Address:	120 Artesian Industrial Parkway		
Full Address:			
Full PDF Link:	https://www.accessenvironment.ene.gov.on.ca/instruments/5214-4M4KF4-14.pdf		

21	8 of 33	W/148.7	224.9 / 7.03	**AGC Automotive Canada, Inc.** **120 Artesian Industrial Parkway** **Bradford West Gwillimbury ON L3Z 2B6**	ECA

Approval No:	2861-AAAJM8	**MOE District:**	Barrie
Approval Date:	2016-06-10	**City:**	
Status:	Approved	**Longitude:**	-79.5583
Record Type:	ECA	**Latitude:**	44.135200000000005
Link Source:	IDS	**Geometry X:**	
SWP Area Name:	Lakes Simcoe and Couchiching/Black River	**Geometry Y:**	
Approval Type:	ECA-AIR		
Project Type:	AIR		
Address:	120 Artesian Industrial Parkway		
Full Address:			
Full PDF Link:	https://www.accessenvironment.ene.gov.on.ca/instruments/8235-A33RX7-14.pdf		

21	9 of 33	W/148.7	224.9 / 7.03	**AP CANTECH INC.** **120 ARTESIAN INDUSTRIAL PARKWAY** **BRADFORD ON L3Z 2B6**	GEN

Generator No:	ON2313900	**PO Box No:**	
Status:		**Country:**	
Approval Years:	97,98,99,00,01,02	**Choice of Contact:**	
Contam. Facility:		**Co Admin:**	
MHSW Facility:		**Phone No Admin:**	
SIC Code:	9999		
SIC Description:	OTHER SERVICES		

Detail(s)

Waste Class:	211
Waste Class Desc:	AROMATIC SOLVENTS
Waste Class:	212
Waste Class Desc:	ALIPHATIC SOLVENTS

Waste Class: 213
Waste Class Desc: PETROLEUM DISTILLATES

Waste Class: 232
Waste Class Desc: POLYMERIC RESINS

Waste Class: 251
Waste Class Desc: OIL SKIMMINGS & SLUDGES

Waste Class: 268
Waste Class Desc: AMINES

21	10 of 33	W/148.7	224.9 / 7.03	AGC Automotive Canada, Inc. 120 ARTESIAN INDUSTRIAL PARKWAY BRADFORD ON L3Z 2B6	GEN

Generator No: ON2313900
Status:
Approval Years: 2016
Contam. Facility: No
MHSW Facility: No
SIC Code: 811199
SIC Description: ALL OTHER AUTOMOTIVE REPAIR AND MAINTENANCE

PO Box No:
Country: Canada
Choice of Contact: CO_OFFICIAL
Co Admin:
Phone No Admin:

Detail(s)

Waste Class: 211
Waste Class Desc: AROMATIC SOLVENTS

Waste Class: 212
Waste Class Desc: ALIPHATIC SOLVENTS

Waste Class: 251
Waste Class Desc: OIL SKIMMINGS & SLUDGES

Waste Class: 213
Waste Class Desc: PETROLEUM DISTILLATES

Waste Class: 146
Waste Class Desc: OTHER SPECIFIED INORGANICS

Waste Class: 252
Waste Class Desc: WASTE OILS & LUBRICANTS

Waste Class: 148
Waste Class Desc: INORGANIC LABORATORY CHEMICALS

Waste Class: 263
Waste Class Desc: ORGANIC LABORATORY CHEMICALS

Waste Class: 112
Waste Class Desc: ACID WASTE - HEAVY METALS

Waste Class: 232
Waste Class Desc: POLYMERIC RESINS

21	11 of 33	W/148.7	224.9 / 7.03	AGC Automotive Canada, Inc. 120 ARTESIAN INDUSTRIAL PARKWAY BRADFORD ON L3Z 3G3	GEN

Generator No: ON2313900
Status:

PO Box No:
Country:

Approval Years:	2009	**Choice of Contact:**	
Contam. Facility:		**Co Admin:**	
MHSW Facility:		**Phone No Admin:**	
SIC Code:	811199		
SIC Description:	All Other Automotive Repair and Maintenance		

Detail(s)

Waste Class: 263
Waste Class Desc: ORGANIC LABORATORY CHEMICALS

Waste Class: 112
Waste Class Desc: ACID WASTE - HEAVY METALS

Waste Class: 146
Waste Class Desc: OTHER SPECIFIED INORGANICS

Waste Class: 213
Waste Class Desc: PETROLEUM DISTILLATES

Waste Class: 148
Waste Class Desc: INORGANIC LABORATORY CHEMICALS

Waste Class: 211
Waste Class Desc: AROMATIC SOLVENTS

Waste Class: 212
Waste Class Desc: ALIPHATIC SOLVENTS

Waste Class: 232
Waste Class Desc: POLYMERIC RESINS

Waste Class: 251
Waste Class Desc: OIL SKIMMINGS & SLUDGES

Waste Class: 252
Waste Class Desc: WASTE OILS & LUBRICANTS

21	12 of 33	W/148.7	224.9 / 7.03	**AGC Automotive Canada, Inc.** **120 ARTESIAN INDUSTRIAL PARKWAY** **BRADFORD ON**	GEN

Generator No:	ON2313900	**PO Box No:**	
Status:		**Country:**	
Approval Years:	2013	**Choice of Contact:**	
Contam. Facility:		**Co Admin:**	
MHSW Facility:		**Phone No Admin:**	
SIC Code:	811199		
SIC Description:	ALL OTHER AUTOMOTIVE REPAIR AND MAINTENANCE		

Detail(s)

Waste Class: 251
Waste Class Desc: OIL SKIMMINGS & SLUDGES

Waste Class: 232
Waste Class Desc: POLYMERIC RESINS

Waste Class: 211
Waste Class Desc: AROMATIC SOLVENTS

Waste Class: 148
Waste Class Desc: INORGANIC LABORATORY CHEMICALS

Waste Class: 252
Waste Class Desc: WASTE OILS & LUBRICANTS

Waste Class: 146
Waste Class Desc: OTHER SPECIFIED INORGANICS

Waste Class: 213
Waste Class Desc: PETROLEUM DISTILLATES

Waste Class: 263
Waste Class Desc: ORGANIC LABORATORY CHEMICALS

Waste Class: 212
Waste Class Desc: ALIPHATIC SOLVENTS

Waste Class: 112
Waste Class Desc: ACID WASTE - HEAVY METALS

21	13 of 33	W/148.7	224.9 / 7.03	AGC Automotive Canada, Inc. 120 ARTESIAN INDUSTRIAL PARKWAY BRADFORD ON	GEN

Generator No: ON2313900
Status:
Approval Years: 03,04,05,06,07,08
Contam. Facility:
MHSW Facility:
SIC Code: 811199
SIC Description: All Other Automotive R&M

PO Box No:
Country:
Choice of Contact:
Co Admin:
Phone No Admin:

Detail(s)

Waste Class: 112
Waste Class Desc: ACID WASTE - HEAVY METALS

Waste Class: 148
Waste Class Desc: INORGANIC LABORATORY CHEMICALS

Waste Class: 263
Waste Class Desc: ORGANIC LABORATORY CHEMICALS

Waste Class: 268
Waste Class Desc: AMINES

Waste Class: 146
Waste Class Desc: OTHER SPECIFIED INORGANICS

Waste Class: 213
Waste Class Desc: PETROLEUM DISTILLATES

Waste Class: 252
Waste Class Desc: WASTE OILS & LUBRICANTS

Waste Class: 211
Waste Class Desc: AROMATIC SOLVENTS

Waste Class: 212
Waste Class Desc: ALIPHATIC SOLVENTS

Waste Class: 232
Waste Class Desc: POLYMERIC RESINS

Waste Class: 251

Waste Class Desc: OIL SKIMMINGS & SLUDGES

21	14 of 33	W/148.7	224.9 / 7.03	AGC Automotive Canada, Inc. 120 ARTESIAN INDUSTRIAL PARKWAY BRADFORD ON L3Z 2B6	GEN

Generator No:	ON2313900	**PO Box No:**	
Status:		**Country:**	Canada
Approval Years:	2014	**Choice of Contact:**	CO_ADMIN
Contam. Facility:	No	**Co Admin:**	Miguel Mesquita
MHSW Facility:	No	**Phone No Admin:**	1-905-778-8224 Ext.101
SIC Code:	811199		
SIC Description:	ALL OTHER AUTOMOTIVE REPAIR AND MAINTENANCE		

Detail(s)

Waste Class: 112
Waste Class Desc: ACID WASTE - HEAVY METALS

Waste Class: 252
Waste Class Desc: WASTE OILS & LUBRICANTS

Waste Class: 263
Waste Class Desc: ORGANIC LABORATORY CHEMICALS

Waste Class: 211
Waste Class Desc: AROMATIC SOLVENTS

Waste Class: 146
Waste Class Desc: OTHER SPECIFIED INORGANICS

Waste Class: 251
Waste Class Desc: OIL SKIMMINGS & SLUDGES

Waste Class: 148
Waste Class Desc: INORGANIC LABORATORY CHEMICALS

Waste Class: 213
Waste Class Desc: PETROLEUM DISTILLATES

Waste Class: 232
Waste Class Desc: POLYMERIC RESINS

Waste Class: 212
Waste Class Desc: ALIPHATIC SOLVENTS

21	15 of 33	W/148.7	224.9 / 7.03	AGC Automotive Canada, Inc. 120 ARTESIAN INDUSTRIAL PARKWAY BRADFORD ON L3Z 3G3	GEN

Generator No:	ON2313900	**PO Box No:**	
Status:		**Country:**	
Approval Years:	2011	**Choice of Contact:**	
Contam. Facility:		**Co Admin:**	
MHSW Facility:		**Phone No Admin:**	
SIC Code:	811199		
SIC Description:	All Other Automotive Repair and Maintenance		

Detail(s)

Waste Class: 112
Waste Class Desc: ACID WASTE - HEAVY METALS

Waste Class: 263
Waste Class Desc: ORGANIC LABORATORY CHEMICALS

Waste Class: 213
Waste Class Desc: PETROLEUM DISTILLATES

Waste Class: 148
Waste Class Desc: INORGANIC LABORATORY CHEMICALS

Waste Class: 212
Waste Class Desc: ALIPHATIC SOLVENTS

Waste Class: 211
Waste Class Desc: AROMATIC SOLVENTS

Waste Class: 252
Waste Class Desc: WASTE OILS & LUBRICANTS

Waste Class: 146
Waste Class Desc: OTHER SPECIFIED INORGANICS

Waste Class: 251
Waste Class Desc: OIL SKIMMINGS & SLUDGES

Waste Class: 232
Waste Class Desc: POLYMERIC RESINS

21	16 of 33	W/148.7	224.9 / 7.03	AGC Automotive Canada, Inc. 120 ARTESIAN INDUSTRIAL PARKWAY BRADFORD ON L3Z 2B6	GEN

Generator No: ON2313900
Status: Registered
Approval Years: As of Dec 2018
Contam. Facility:
MHSW Facility:
SIC Code:
SIC Description:

PO Box No:
Country: Canada
Choice of Contact:
Co Admin:
Phone No Admin:

Detail(s)

Waste Class: 212 I
Waste Class Desc: Aliphatic solvents and residues

Waste Class: 212 L
Waste Class Desc: Aliphatic solvents and residues

Waste Class: 232 B
Waste Class Desc: Polymeric resins

Waste Class: 232 I
Waste Class Desc: Polymeric resins

Waste Class: 232 L
Waste Class Desc: Polymeric resins

Waste Class: 252 L
Waste Class Desc: Waste crankcase oils and lubricants

21	17 of 33	W/148.7	224.9 / 7.03	AGC Automotive Canada, Inc. 120 ARTESIAN INDUSTRIAL PARKWAY BRADFORD ON L3Z 2B6	GEN

Generator No:	ON2313900	**PO Box No:**	
Status:		**Country:**	Canada
Approval Years:	2015	**Choice of Contact:**	CO_OFFICIAL
Contam. Facility:	No	**Co Admin:**	
MHSW Facility:	No	**Phone No Admin:**	
SIC Code:	811199		
SIC Description:	ALL OTHER AUTOMOTIVE REPAIR AND MAINTENANCE		

Detail(s)

Waste Class: 251
Waste Class Desc: OIL SKIMMINGS & SLUDGES

Waste Class: 112
Waste Class Desc: ACID WASTE - HEAVY METALS

Waste Class: 148
Waste Class Desc: INORGANIC LABORATORY CHEMICALS

Waste Class: 232
Waste Class Desc: POLYMERIC RESINS

Waste Class: 252
Waste Class Desc: WASTE OILS & LUBRICANTS

Waste Class: 212
Waste Class Desc: ALIPHATIC SOLVENTS

Waste Class: 211
Waste Class Desc: AROMATIC SOLVENTS

Waste Class: 213
Waste Class Desc: PETROLEUM DISTILLATES

Waste Class: 263
Waste Class Desc: ORGANIC LABORATORY CHEMICALS

Waste Class: 146
Waste Class Desc: OTHER SPECIFIED INORGANICS

21	18 of 33	W/148.7	224.9 / 7.03	**AGC Automotive Canada, Inc.** **120 ARTESIAN INDUSTRIAL PARKWAY** **BRADFORD ON L3Z 3G3**	GEN

Generator No:	ON2313900	**PO Box No:**	
Status:		**Country:**	
Approval Years:	2012	**Choice of Contact:**	
Contam. Facility:		**Co Admin:**	
MHSW Facility:		**Phone No Admin:**	
SIC Code:	811199		
SIC Description:	All Other Automotive Repair and Maintenance		

Detail(s)

Waste Class: 212
Waste Class Desc: ALIPHATIC SOLVENTS

Waste Class: 213
Waste Class Desc: PETROLEUM DISTILLATES

Waste Class: 252
Waste Class Desc: WASTE OILS & LUBRICANTS

Waste Class: 232
Waste Class Desc: POLYMERIC RESINS

Waste Class: 148
Waste Class Desc: INORGANIC LABORATORY CHEMICALS

Waste Class: 146
Waste Class Desc: OTHER SPECIFIED INORGANICS

Waste Class: 251
Waste Class Desc: OIL SKIMMINGS & SLUDGES

Waste Class: 112
Waste Class Desc: ACID WASTE - HEAVY METALS

Waste Class: 263
Waste Class Desc: ORGANIC LABORATORY CHEMICALS

Waste Class: 211
Waste Class Desc: AROMATIC SOLVENTS

21	19 of 33	W/148.7	224.9 / 7.03	AGC Automotive Canada, Inc. 120 ARTESIAN INDUSTRIAL PARKWAY BRADFORD ON L3Z 3G3	GEN

Generator No: ON2313900
Status:
Approval Years: 2010
Contam. Facility:
MHSW Facility:
SIC Code: 811199
SIC Description: All Other Automotive Repair and Maintenance

PO Box No:
Country:
Choice of Contact:
Co Admin:
Phone No Admin:

Detail(s)

Waste Class: 252
Waste Class Desc: WASTE OILS & LUBRICANTS

Waste Class: 232
Waste Class Desc: POLYMERIC RESINS

Waste Class: 263
Waste Class Desc: ORGANIC LABORATORY CHEMICALS

Waste Class: 112
Waste Class Desc: ACID WASTE - HEAVY METALS

Waste Class: 148
Waste Class Desc: INORGANIC LABORATORY CHEMICALS

Waste Class: 211
Waste Class Desc: AROMATIC SOLVENTS

Waste Class: 146
Waste Class Desc: OTHER SPECIFIED INORGANICS

Waste Class: 213
Waste Class Desc: PETROLEUM DISTILLATES

Waste Class: 251
Waste Class Desc: OIL SKIMMINGS & SLUDGES

Waste Class: 212
Waste Class Desc: ALIPHATIC SOLVENTS

Map Key	Number of Records	Direction/ Distance (m)	Elev/Diff (m)	Site	DB
21	20 of 33	W/148.7	224.9 / 7.03	AGC Automotive Canada, Inc. 120 ARTESIAN INDUSTRIAL PARKWAY BRADFORD ON L3Z 2B6	GEN

Generator No:	ON2313900	**PO Box No:**	
Status:	Registered	**Country:**	Canada
Approval Years:	As of Jul 2019	**Choice of Contact:**	
Contam. Facility:		**Co Admin:**	
MHSW Facility:		**Phone No Admin:**	
SIC Code:			
SIC Description:			

Detail(s)

Waste Class:	212 L
Waste Class Desc:	Aliphatic solvents and residues
Waste Class:	212 I
Waste Class Desc:	Aliphatic solvents and residues
Waste Class:	232 L
Waste Class Desc:	Polymeric resins
Waste Class:	148 C
Waste Class Desc:	Misc. wastes and inorganic chemicals
Waste Class:	232 I
Waste Class Desc:	Polymeric resins
Waste Class:	232 B
Waste Class Desc:	Polymeric resins
Waste Class:	252 L
Waste Class Desc:	Waste crankcase oils and lubricants

21	21 of 33	W/148.7	224.9 / 7.03	AGC AUTOMOTIVE CANADA INC. 120 ARTESIAN INDUSTRIAL PARKWAY NOT AVAILABLE BRADFORD ON L3Z3G3	NPRI

NPRI ID:	7257	**Org ID:**	101810
Other ID:		**Submit Date:**	5/31/2013
No Other ID:		**Last Modified:**	5/29/2015 3:28:24 PM
Track ID:	107708	**Contact ID:**	230470
Report ID:	22383	**Cont Type:**	MED
Report Type:	NPRI	**Contact Title:**	
Rpt Type ID:	1	**Cont First Name:**	
Report Year:	2012	**Cont Last Name:**	
Not-Current Rpt?:	No	**Contact Position:**	
Yr of Last Filed Rpt:	2014	**Contact Fax:**	
Fac ID:	223119	**Contact Ph.:**	
Fac Name:	AGC AUTOMOTIVE CANADA	**Cont Area Code:**	
Fac Address1:	120 ARTESIAN INDUSTRIAL PARKWAY	**Contact Tel.:**	
Fac Address2:	NOT AVAILABLE	**Contact Ext.:**	
Fac Postal Zip:	L3Z3G3	**Cont Fax Area Cde:**	
Facility Lat:	44.134	**Contact Fax:**	
Facility Long:	-79.5565	**Contact Email:**	
DLS (Last Filed Rpt):		**Latitude:**	44.134
Facility DLS:		**Longitude:**	-79.5565
Datum:	1983	**UTM Zone:**	
Facility Cmnts:		**UTM Northing:**	
URL:		**UTM Easting:**	

No of Empl.:	74	**Waste Streams:**	
Parent Co.:		**No Streams:**	
No Parent Co.:		**Waste Off Sites:**	
Pollut Prev Cmnts:		**No Off Sites:**	
Stacks:		**Shutdown:**	
No of Stacks:		**No of Shutdown:**	
Canadian SIC Code (2 digit):			
Canadian SIC Code:			
SIC Code Description:			
American SIC Code:			
NAICS Code (2 digit):	33		
NAICS 2 Description:	Manufacturing		
NAICS Code (4 digit):	3363		
NAICS 4 Description:	Motor vehicle parts manufacturing		
NAICS Code (6 digit):	336390		
NAICS 6 Description:	Other motor vehicle parts manufacturing		

Substance Release Report

Category Type ID:	13
Category Type Desc:	All Media
Category Type Desc (fr):	Rejets à tous les médias
Grouping:	Total All Media<1t
Trans Code:	
Chem:	Lead (and its compounds)
Chem (fr):	Plomb (et ses composés)
Quantity:	0
Unit:	kg
Basis of Estimate Cd:	NA
Basis of Estimate Desc:	NA- Not Applicable

21	22 of 33	W/148.7	224.9 / 7.03	AGC AUTOMOTIVE CANADA, INC. 120 ARTESIAN INDUSTRIAL PARKWAY PO BOX 1225 BRADFORD ON L3Z2B6	NPRI

NPRI ID:	7257	**Org ID:**	35832
Other ID:	Y	**Submit Date:**	6/1/2004
No Other ID:	1	**Last Modified:**	5/29/2015 3:28:24 PM
Track ID:	74776	**Contact ID:**	123932
Report ID:	154979	**Cont Type:**	MED
Report Type:	NPRI	**Contact Title:**	
Rpt Type ID:	1	**Cont First Name:**	BRENDA
Report Year:	2003	**Cont Last Name:**	HOLLAND
Not-Current Rpt?:	No	**Contact Position:**	HUMAN RESOURCES MANAGER
Yr of Last Filed Rpt:	2014	**Contact Fax:**	9057788226
Fac ID:	140377	**Contact Ph.:**	9057788224
Fac Name:	AGC AUTOMOTIVE CANADA	**Cont Area Code:**	905
Fac Address1:	120 ARTESIAN INDUSTRIAL PARKWAY	**Contact Tel.:**	57788224
Fac Address2:	PO BOX 1225	**Contact Ext.:**	104
Fac Postal Zip:	L3Z2B6	**Cont Fax Area Cde:**	905
Facility Lat:	44.134	**Contact Fax:**	57788226
Facility Long:	-79.5565	**Contact Email:**	BHOLLAND@CA.AGC-AUTOMOTIVE.COM
DLS (Last Filed Rpt):		**Latitude:**	44.134
Facility DLS:		**Longitude:**	-79.5565
Datum:	1983	**UTM Zone:**	
Facility Cmnts:	False	**UTM Northing:**	
URL:	www.aptechnoglass.com	**UTM Easting:**	
No of Empl.:	93	**Waste Streams:**	True?
Parent Co.:	Y	**No Streams:**	
No Parent Co.:	1	**Waste Off Sites:**	False
Pollut Prev Cmnts:	False	**No Off Sites:**	
Stacks:	True	**Shutdown:**	True
No of Stacks:		**No of Shutdown:**	

Canadian SIC Code (2 digit):	
Canadian SIC Code:	
SIC Code Description:	
American SIC Code:	
NAICS Code (2 digit):	33
NAICS 2 Description:	Manufacturing
NAICS Code (4 digit):	3363
NAICS 4 Description:	Motor vehicle parts manufacturing
NAICS Code (6 digit):	336390
NAICS 6 Description:	Other motor vehicle parts manufacturing

Substance Release Report

Category Type ID:	1
Category Type Desc:	Stack / Point
Category Type Desc (fr):	Rejets de cheminée ou ponctuels
Grouping:	Total Air
Trans Code:	ASta
Chem:	Lead (and its compounds)
Chem (fr):	Plomb (et ses composés)
Quantity:	165
Unit:	kg
Basis of Estimate Cd:	C
Basis of Estimate Desc:	C- Mass Balance

21	*23 of 33*	*W/148.7*	*224.9 / 7.03*	***AGC Automotive Canada Inc.*** ***120 ARTESIAN INDUSTRIAL PARKWAY NOT AVAILABLE*** ***BRADFORD ON L3Z3G3***	***NPRI***

NPRI ID:	7257	***Org ID:***	105337
Other ID:		***Submit Date:***	5/12/2016
No Other ID:		***Last Modified:***	11/18/2016 8:28:05 AM
Track ID:	137485	***Contact ID:***	
Report ID:	70956	***Cont Type:***	
Report Type:	NPRI	***Contact Title:***	
Rpt Type ID:	1	***Cont First Name:***	
Report Year:	2015	***Cont Last Name:***	
Not-Current Rpt?:	No	***Contact Position:***	
Yr of Last Filed Rpt:	2014	***Contact Fax:***	
Fac ID:	223119	***Contact Ph.:***	
Fac Name:	AGC AUTOMOTIVE CANADA	***Cont Area Code:***	
Fac Address1:	120 ARTESIAN INDUSTRIAL PARKWAY	***Contact Tel.:***	
Fac Address2:	NOT AVAILABLE	***Contact Ext.:***	
Fac Postal Zip:	L3Z3G3	***Cont Fax Area Cde:***	
Facility Lat:	44.134	***Contact Fax:***	
Facility Long:	-79.5565	***Contact Email:***	
DLS (Last Filed Rpt):		***Latitude:***	44.134
Facility DLS:		***Longitude:***	-79.5565
Datum:	1983	***UTM Zone:***	
Facility Cmnts:		***UTM Northing:***	
URL:		***UTM Easting:***	
No of Empl.:	102	***Waste Streams:***	
Parent Co.:		***No Streams:***	
No Parent Co.:		***Waste Off Sites:***	
Pollut Prev Cmnts:		***No Off Sites:***	
Stacks:		***Shutdown:***	
No of Stacks:		***No of Shutdown:***	
Canadian SIC Code (2 digit):			
Canadian SIC Code:			
SIC Code Description:			
American SIC Code:			
NAICS Code (2 digit):	33		
NAICS 2 Description:	Manufacturing		

NAICS Code (4 digit):	3363
NAICS 4 Description:	Motor vehicle parts manufacturing
NAICS Code (6 digit):	336390
NAICS 6 Description:	Other motor vehicle parts manufacturing

Substance Release Report

Category Type ID:	1
Category Type Desc:	Stack / Point
Category Type Desc (fr):	Rejets de cheminée ou ponctuels
Grouping:	Total Air
Trans Code:	ASta
Chem:	
Chem (fr):	
Quantity:	0
Unit:	kg
Basis of Estimate Cd:	C
Basis of Estimate Desc:	C- Mass Balance

---

21 | ***24 of 33*** | ***W/148.7*** | ***224.9 / 7.03*** | ***AP CANTECH INC.***
120 ARTESIAN INDUSTRIAL PARKWAY PO BOX 1225
BRADFORD ON L3Z 2B6 | ***NPRI***

NPRI ID:	7257	**Org ID:**	37083
Other ID:	Y	**Submit Date:**	7/17/2003
No Other ID:	1	**Last Modified:**	5/29/2015 3:28:24 PM
Track ID:	18411	**Contact ID:**	123925
Report ID:	163313	**Cont Type:**	MED
Report Type:	NPRI	**Contact Title:**	
Rpt Type ID:	1	**Cont First Name:**	BRENDA
Report Year:	2002	**Cont Last Name:**	HOLLAND
Not-Current Rpt?:	No	**Contact Position:**	HUMAN RESOURCES MANAGER
Yr of Last Filed Rpt:	2014	**Contact Fax:**	9057788226
Fac ID:	140378	**Contact Ph.:**	9057788224
Fac Name:	AP CANTECH	**Cont Area Code:**	905
Fac Address1:	120 ARTESIAN INDUSTRIAL PARKWAY	**Contact Tel.:**	57788224
Fac Address2:	PO BOX 1225	**Contact Ext.:**	104
Fac Postal Zip:	L3Z 2B6	**Cont Fax Area Cde:**	905
Facility Lat:		**Contact Fax:**	57788226
Facility Long:		**Contact Email:**	BHOLLAND@APTECHNOGLASS.COM
DLS (Last Filed Rpt):		**Latitude:**	44.134
Facility DLS:		**Longitude:**	-79.5565
Datum:	1983	**UTM Zone:**	
Facility Cmnts:	False	**UTM Northing:**	
URL:	www.aptechnoglass.com	**UTM Easting:**	
No of Empl.:	102	**Waste Streams:**	False
Parent Co.:	Y	**No Streams:**	0
No Parent Co.:	1	**Waste Off Sites:**	False
Pollut Prev Cmnts:	False	**No Off Sites:**	0
Stacks:	False	**Shutdown:**	False
No of Stacks:		**No of Shutdown:**	0
Canadian SIC Code (2 digit):			
Canadian SIC Code:			
SIC Code Description:			
American SIC Code:			
NAICS Code (2 digit):	33		
NAICS 2 Description:	Manufacturing		
NAICS Code (4 digit):	3363		
NAICS 4 Description:	Motor vehicle parts manufacturing		
NAICS Code (6 digit):	336390		
NAICS 6 Description:	Other motor vehicle parts manufacturing		

Map Key	Number of Records	Direction/ Distance (m)	Elev/Diff (m)	Site	DB

Substance Release Report

Category Type ID:	1
Category Type Desc:	Stack / Point
Category Type Desc (fr):	Rejets de cheminée ou ponctuels
Grouping:	Total Air
Trans Code:	ASta
Chem:	Lead (and its compounds)
Chem (fr):	Plomb (et ses composés)
Quantity:	135
Unit:	kg
Basis of Estimate Cd:	C
Basis of Estimate Desc:	C- Mass Balance

21	***25 of 33***	***W/148.7***	***224.9 / 7.03***	***AGC AUTOMOTIVE CANADA INC.*** ***120 ARTESIAN INDUSTRIAL PARKWAY NOT AVAILABLE*** ***BRADFORD ON L3Z3G3***	***NPRI***

NPRI ID:	7257	***Org ID:***	101810
Other ID:	Y	***Submit Date:***	12/21/2012
No Other ID:	1	***Last Modified:***	5/29/2015 3:28:24 PM
Track ID:	78731	***Contact ID:***	230470
Report ID:	8113	***Cont Type:***	MED
Report Type:	NPRI	***Contact Title:***	
Rpt Type ID:	1	***Cont First Name:***	
Report Year:	2010	***Cont Last Name:***	
Not-Current Rpt?:	No	***Contact Position:***	
Yr of Last Filed Rpt:	2014	***Contact Fax:***	
Fac ID:	223119	***Contact Ph.:***	
Fac Name:	AGC AUTOMOTIVE CANADA	***Cont Area Code:***	
Fac Address1:	120 ARTESIAN INDUSTRIAL PARKWAY	***Contact Tel.:***	
Fac Address2:	NOT AVAILABLE	***Contact Ext.:***	
Fac Postal Zip:	L3Z3G3	***Cont Fax Area Cde:***	
Facility Lat:	44.134	***Contact Fax:***	
Facility Long:	-79.5565	***Contact Email:***	
DLS (Last Filed Rpt):		***Latitude:***	44.134
Facility DLS:		***Longitude:***	-79.5565
Datum:	1983	***UTM Zone:***	
Facility Cmnts:	No	***UTM Northing:***	
URL:		***UTM Easting:***	
No of Empl.:	68	***Waste Streams:***	No
Parent Co.:	Y	***No Streams:***	
No Parent Co.:	1	***Waste Off Sites:***	No
Pollut Prev Cmnts:	No	***No Off Sites:***	
Stacks:	No	***Shutdown:***	No
No of Stacks:		***No of Shutdown:***	
Canadian SIC Code (2 digit):			
Canadian SIC Code:			
SIC Code Description:			
American SIC Code:			
NAICS Code (2 digit):	33		
NAICS 2 Description:	Manufacturing		
NAICS Code (4 digit):	3363		
NAICS 4 Description:	Motor vehicle parts manufacturing		
NAICS Code (6 digit):	336390		
NAICS 6 Description:	Other motor vehicle parts manufacturing		

Substance Release Report

Category Type ID:	13
Category Type Desc:	All Media
Category Type Desc (fr):	Rejets à tous les médias
Grouping:	Total All Media<1t

Trans Code:	
Chem:	Carbon monoxide
Chem (fr):	Monoxyde de carbone
Quantity:	.054
Unit:	tonnes
Basis of Estimate Cd:	
Basis of Estimate Desc:	

Category Type ID:	1
Category Type Desc:	Stack / Point
Category Type Desc (fr):	Rejets de cheminée ou ponctuels
Grouping:	Total Air
Trans Code:	ASta
Chem:	Lead (and its compounds)
Chem (fr):	Plomb (et ses composés)
Quantity:	4.867
Unit:	kg
Basis of Estimate Cd:	C
Basis of Estimate Desc:	C- Mass Balance

Category Type ID:	13
Category Type Desc:	All Media
Category Type Desc (fr):	Rejets à tous les médias
Grouping:	Total All Media<1t
Trans Code:	
Chem:	Nitrogen oxides (expressed as NO2)
Chem (fr):	Oxydes d'azote (exprimés en NO2)
Quantity:	.127
Unit:	tonnes
Basis of Estimate Cd:	
Basis of Estimate Desc:	

Category Type ID:	1
Category Type Desc:	Stack / Point
Category Type Desc (fr):	Rejets de cheminée ou ponctuels
Grouping:	Total Air
Trans Code:	ASta
Chem:	Volatile Organic Compounds (VOCs)
Chem (fr):	Composés organiques volatils (COV)
Quantity:	2.339
Unit:	tonnes
Basis of Estimate Cd:	C
Basis of Estimate Desc:	C- Mass Balance

21	*26 of 33*	*W/148.7*	*224.9 / 7.03*	***AGC AUTOMOTIVE CANADA*** ***120 ARTESIAN INDUSTRIAL PARKWAY PO BOX 1225*** ***BRADFORD ON L3Z2B6***	***NPRI***

NPRI ID:	7257	***Org ID:***	35827
Other ID:	N	***Submit Date:***	6/1/2006
No Other ID:		***Last Modified:***	5/29/2015 3:28:24 PM
Track ID:	40152	***Contact ID:***	123932
Report ID:	99482	***Cont Type:***	MED
Report Type:	NPRI	***Contact Title:***	
Rpt Type ID:	1	***Cont First Name:***	BRENDA
Report Year:	2005	***Cont Last Name:***	HOLLAND
Not-Current Rpt?:	No	***Contact Position:***	HUMAN RESOURCES MANAGER
Yr of Last Filed Rpt:	2014	***Contact Fax:***	9057788226
Fac ID:	140377	***Contact Ph.:***	9057788224
Fac Name:	AGC AUTOMOTIVE CANADA	***Cont Area Code:***	905
Fac Address1:	120 ARTESIAN INDUSTRIAL PARKWAY	***Contact Tel.:***	57788224
Fac Address2:	PO BOX 1225	***Contact Ext.:***	104
Fac Postal Zip:	L3Z2B6	***Cont Fax Area Cde:***	905
Facility Lat:	44.134	***Contact Fax:***	57788226

Facility Long:	-79.5565	***Contact Email:***	BHOLLAND@CA.AGC-AUTOMOTIVE.COM
DLS (Last Filed Rpt):		***Latitude:***	44.134
Facility DLS:		***Longitude:***	-79.5565
Datum:	1983	***UTM Zone:***	
Facility Cmnts:	False	***UTM Northing:***	
URL:	www.agc-automotive.com	***UTM Easting:***	
No of Empl.:	128	***Waste Streams:***	False
Parent Co.:	Y	***No Streams:***	
No Parent Co.:	1	***Waste Off Sites:***	False
Pollut Prev Cmnts:	False	***No Off Sites:***	
Stacks:	False	***Shutdown:***	
No of Stacks:		***No of Shutdown:***	
Canadian SIC Code (2 digit):			
Canadian SIC Code:			
SIC Code Description:			
American SIC Code:			
NAICS Code (2 digit):	33		
NAICS 2 Description:	Manufacturing		
NAICS Code (4 digit):	3363		
NAICS 4 Description:	Motor vehicle parts manufacturing		
NAICS Code (6 digit):	336390		
NAICS 6 Description:	Other motor vehicle parts manufacturing		

Substance Release Report

Category Type ID:	13
Category Type Desc:	All Media
Category Type Desc (fr):	Rejets à tous les médias
Grouping:	Total All Media<1t
Trans Code:	
Chem:	PM - Total Particulate Matter
Chem (fr):	PM - Particules totales
Quantity:	0
Unit:	tonnes
Basis of Estimate Cd:	
Basis of Estimate Desc:	

Category Type ID:	13
Category Type Desc:	All Media
Category Type Desc (fr):	Rejets à tous les médias
Grouping:	Total All Media<1t
Trans Code:	
Chem:	Nitrogen oxides (expressed as NO2)
Chem (fr):	Oxydes d'azote (exprimés en NO2)
Quantity:	0
Unit:	tonnes
Basis of Estimate Cd:	
Basis of Estimate Desc:	

Category Type ID:	13
Category Type Desc:	All Media
Category Type Desc (fr):	Rejets à tous les médias
Grouping:	Total All Media<1t
Trans Code:	
Chem:	Volatile Organic Compounds (VOCs)
Chem (fr):	Composés organiques volatils (COV)
Quantity:	0
Unit:	tonnes
Basis of Estimate Cd:	
Basis of Estimate Desc:	

Category Type ID:	13
Category Type Desc:	All Media
Category Type Desc (fr):	Rejets à tous les médias
Grouping:	Total All Media<1t

Trans Code:	
Chem:	Carbon monoxide
Chem (fr):	Monoxyde de carbone
Quantity:	0
Unit:	tonnes
Basis of Estimate Cd:	
Basis of Estimate Desc:	
Category Type ID:	1
Category Type Desc:	Stack / Point
Category Type Desc (fr):	Rejets de cheminée ou ponctuels
Grouping:	Total Air
Trans Code:	ASta
Chem:	Lead (and its compounds)
Chem (fr):	Plomb (et ses composés)
Quantity:	165
Unit:	kg
Basis of Estimate Cd:	C
Basis of Estimate Desc:	C- Mass Balance
Category Type ID:	13
Category Type Desc:	All Media
Category Type Desc (fr):	Rejets à tous les médias
Grouping:	Total All Media<1t
Trans Code:	
Chem:	PM10 - Particulate Matter <= 10 Microns
Chem (fr):	PM10 - Matière particulaire <= 10 microns
Quantity:	0
Unit:	tonnes
Basis of Estimate Cd:	
Basis of Estimate Desc:	
Category Type ID:	13
Category Type Desc:	All Media
Category Type Desc (fr):	Rejets à tous les médias
Grouping:	Total All Media<1t
Trans Code:	
Chem:	Sulphur dioxide
Chem (fr):	Dioxyde de soufre
Quantity:	0
Unit:	tonnes
Basis of Estimate Cd:	
Basis of Estimate Desc:	
Category Type ID:	13
Category Type Desc:	All Media
Category Type Desc (fr):	Rejets à tous les médias
Grouping:	Total All Media<1t
Trans Code:	
Chem:	PM2.5 - Particulate Matter <= 2.5 Microns
Chem (fr):	PM2,5 - Matière particulaire <= 2,5 microns
Quantity:	0
Unit:	tonnes
Basis of Estimate Cd:	
Basis of Estimate Desc:	

21	***27 of 33***	***W/148.7***	***224.9 / 7.03***	***AGC AUTOMOTIVE CANADA*** ***120 ARTESIAN INDUSTRIAL PARKWAY PO BOX 1225*** ***BRADFORD ON L3Z2B6***	***NPRI***

NPRI ID:	7257	***Org ID:***	35827
Other ID:	N	***Submit Date:***	5/31/2007
No Other ID:		***Last Modified:***	5/29/2015 3:28:24 PM
Track ID:	49078	***Contact ID:***	123932

Report ID:	109900	**Cont Type:**	MED
Report Type:	NPRI	**Contact Title:**	
Rpt Type ID:	1	**Cont First Name:**	BRENDA
Report Year:	2006	**Cont Last Name:**	HOLLAND
Not-Current Rpt?:	No	**Contact Position:**	HUMAN RESOURCES MANAGER
Yr of Last Filed Rpt:	2014	**Contact Fax:**	9057788226
Fac ID:	140377	**Contact Ph.:**	9057788224
Fac Name:	AGC AUTOMOTIVE CANADA	**Cont Area Code:**	905
Fac Address1:	120 ARTESIAN INDUSTRIAL PARKWAY	**Contact Tel.:**	57788224
Fac Address2:	PO BOX 1225	**Contact Ext.:**	104
Fac Postal Zip:	L3Z2B6	**Cont Fax Area Cde:**	905
Facility Lat:	44.134	**Contact Fax:**	57788226
Facility Long:	-79.5565	**Contact Email:**	BHOLLAND@CA.AGC-AUTOMOTIVE.COM
DLS (Last Filed Rpt):		**Latitude:**	44.134
Facility DLS:		**Longitude:**	-79.5565
Datum:	1983	**UTM Zone:**	
Facility Cmnts:	False	**UTM Northing:**	
URL:	www.agc-automotive.com	**UTM Easting:**	
No of Empl.:	105	**Waste Streams:**	True?
Parent Co.:	Y	**No Streams:**	
No Parent Co.:	1	**Waste Off Sites:**	False
Pollut Prev Cmnts:	False	**No Off Sites:**	
Stacks:	True	**Shutdown:**	
No of Stacks:		**No of Shutdown:**	
Canadian SIC Code (2 digit):			
Canadian SIC Code:			
SIC Code Description:			
American SIC Code:			
NAICS Code (2 digit):	33		
NAICS 2 Description:	Manufacturing		
NAICS Code (4 digit):	3363		
NAICS 4 Description:	Motor vehicle parts manufacturing		
NAICS Code (6 digit):	336390		
NAICS 6 Description:	Other motor vehicle parts manufacturing		

Substance Release Report

Category Type ID:	13
Category Type Desc:	All Media
Category Type Desc (fr):	Rejets à tous les médias
Grouping:	Total All Media<1t
Trans Code:	
Chem:	PM10 - Particulate Matter <= 10 Microns
Chem (fr):	PM10 - Matière particulaire <= 10 microns
Quantity:	.007
Unit:	tonnes
Basis of Estimate Cd:	
Basis of Estimate Desc:	

Category Type ID:	13
Category Type Desc:	All Media
Category Type Desc (fr):	Rejets à tous les médias
Grouping:	Total All Media<1t
Trans Code:	
Chem:	Carbon monoxide
Chem (fr):	Monoxyde de carbone
Quantity:	.083
Unit:	tonnes
Basis of Estimate Cd:	
Basis of Estimate Desc:	

Category Type ID:	13
Category Type Desc:	All Media
Category Type Desc (fr):	Rejets à tous les médias
Grouping:	Total All Media<1t

Trans Code:
Chem: Nitrogen oxides (expressed as NO2)
Chem (fr): Oxydes d'azote (exprimés en NO2)
Quantity: .098
Unit: tonnes
Basis of Estimate Cd:
Basis of Estimate Desc:

Category Type ID: 13
Category Type Desc: All Media
Category Type Desc (fr): Rejets à tous les médias
Grouping: Total All Media<1t
Trans Code:
Chem: Sulphur dioxide
Chem (fr): Dioxyde de soufre
Quantity: 0
Unit: tonnes
Basis of Estimate Cd:
Basis of Estimate Desc:

Category Type ID: 13
Category Type Desc: All Media
Category Type Desc (fr): Rejets à tous les médias
Grouping: Total All Media<1t
Trans Code:
Chem: PM2.5 - Particulate Matter <= 2.5 Microns
Chem (fr): PM2,5 - Matière particulaire <= 2,5 microns
Quantity: .007
Unit: tonnes
Basis of Estimate Cd:
Basis of Estimate Desc:

Category Type ID: 1
Category Type Desc: Stack / Point
Category Type Desc (fr): Rejets de cheminée ou ponctuels
Grouping: Total Air
Trans Code: ASta
Chem: Lead (and its compounds)
Chem (fr): Plomb (et ses composés)
Quantity: 146.25
Unit: kg
Basis of Estimate Cd: C
Basis of Estimate Desc: C- Mass Balance

Category Type ID: 13
Category Type Desc: All Media
Category Type Desc (fr): Rejets à tous les médias
Grouping: Total All Media<1t
Trans Code:
Chem: PM - Total Particulate Matter
Chem (fr): PM - Particules totales
Quantity: .007
Unit: tonnes
Basis of Estimate Cd:
Basis of Estimate Desc:

Category Type ID: 1
Category Type Desc: Stack / Point
Category Type Desc (fr): Rejets de cheminée ou ponctuels
Grouping: Total Air
Trans Code: ASta
Chem: Volatile Organic Compounds (VOCs)
Chem (fr): Composés organiques volatils (COV)
Quantity: 1.366
Unit: tonnes
Basis of Estimate Cd: C

Map Key	Number of Records	Direction/ Distance (m)	Elev/Diff (m)	Site	DB

Basis of Estimate Desc: C- Mass Balance

21	28 of 33	W/148.7	224.9 / 7.03	AGC AUTOMOTIVE CANADA INC. 120 ARTESIAN INDUSTRIAL PARKWAY NOT AVAILABLE BRADFORD ON L3Z3G3	NPRI

NPRI ID:	7257	**Org ID:**	101810
Other ID:		**Submit Date:**	12/21/2012
No Other ID:		**Last Modified:**	5/29/2015 3:28:24 PM
Track ID:	106510	**Contact ID:**	
Report ID:	8075	**Cont Type:**	
Report Type:	NPRI	**Contact Title:**	
Rpt Type ID:	1	**Cont First Name:**	
Report Year:	2011	**Cont Last Name:**	
Not-Current Rpt?:	No	**Contact Position:**	
Yr of Last Filed Rpt:	2014	**Contact Fax:**	
Fac ID:	223119	**Contact Ph.:**	
Fac Name:	AGC AUTOMOTIVE CANADA	**Cont Area Code:**	
Fac Address1:	120 ARTESIAN INDUSTRIAL PARKWAY	**Contact Tel.:**	
Fac Address2:	NOT AVAILABLE	**Contact Ext.:**	
Fac Postal Zip:	L3Z3G3	**Cont Fax Area Cde:**	
Facility Lat:	44.134	**Contact Fax:**	
Facility Long:	-79.5565	**Contact Email:**	
DLS (Last Filed Rpt):		**Latitude:**	44.134
Facility DLS:		**Longitude:**	-79.5565
Datum:	1983	**UTM Zone:**	
Facility Cmnts:		**UTM Northing:**	
URL:		**UTM Easting:**	
No of Empl.:	78	**Waste Streams:**	
Parent Co.:		**No Streams:**	
No Parent Co.:		**Waste Off Sites:**	
Pollut Prev Cmnts:		**No Off Sites:**	
Stacks:		**Shutdown:**	
No of Stacks:		**No of Shutdown:**	
Canadian SIC Code (2 digit):			
Canadian SIC Code:			
SIC Code Description:			
American SIC Code:			
NAICS Code (2 digit):	33		
NAICS 2 Description:	Manufacturing		
NAICS Code (4 digit):	3363		
NAICS 4 Description:	Motor vehicle parts manufacturing		
NAICS Code (6 digit):	336390		
NAICS 6 Description:	Other motor vehicle parts manufacturing		

Substance Release Report

Category Type ID:	13
Category Type Desc:	All Media
Category Type Desc (fr):	Rejets à tous les médias
Grouping:	Total All Media<1t
Trans Code:	
Chem:	Lead (and its compounds)
Chem (fr):	Plomb (et ses composés)
Quantity:	0
Unit:	kg
Basis of Estimate Cd:	
Basis of Estimate Desc:	

21	29 of 33	W/148.7	224.9 / 7.03	AGC AUTOMOTIVE CANADA 120 ARTESIAN INDUSTRIAL PARKWAY PO BOX 1225	NPRI

BRADFORD ON L3Z2B6

NPRI ID:	7257	***Org ID:***	35827
Other ID:	N	***Submit Date:***	5/28/2010
No Other ID:		***Last Modified:***	5/29/2015 3:28:24 PM
Track ID:	80062	***Contact ID:***	123932
Report ID:	133790	***Cont Type:***	MED
Report Type:	NPRI	***Contact Title:***	
Rpt Type ID:	1	***Cont First Name:***	BRENDA
Report Year:	2009	***Cont Last Name:***	HOLLAND
Not-Current Rpt?:	No	***Contact Position:***	HUMAN RESOURCES MANAGER
Yr of Last Filed Rpt:	2014	***Contact Fax:***	9057788226
Fac ID:	140377	***Contact Ph.:***	9057788224
Fac Name:	AGC AUTOMOTIVE CANADA	***Cont Area Code:***	905
Fac Address1:	120 ARTESIAN INDUSTRIAL PARKWAY	***Contact Tel.:***	57788224
Fac Address2:	PO BOX 1225	***Contact Ext.:***	104
Fac Postal Zip:	L3Z2B6	***Cont Fax Area Cde:***	905
Facility Lat:	44.134	***Contact Fax:***	57788226
Facility Long:	-79.5565	***Contact Email:***	BHOLLAND@CA.AGC-AUTOMOTIVE.COM
DLS (Last Filed Rpt):		***Latitude:***	44.134
Facility DLS:		***Longitude:***	-79.5565
Datum:	1983	***UTM Zone:***	
Facility Cmnts:	No	***UTM Northing:***	
URL:	www.agc-automotive.com	***UTM Easting:***	
No of Empl.:	85	***Waste Streams:***	No
Parent Co.:	Y	***No Streams:***	
No Parent Co.:	1	***Waste Off Sites:***	No
Pollut Prev Cmnts:	No	***No Off Sites:***	
Stacks:	No	***Shutdown:***	No
No of Stacks:		***No of Shutdown:***	
Canadian SIC Code (2 digit):			
Canadian SIC Code:			
SIC Code Description:			
American SIC Code:			
NAICS Code (2 digit):	33		
NAICS 2 Description:	Manufacturing		
NAICS Code (4 digit):	3363		
NAICS 4 Description:	Motor vehicle parts manufacturing		
NAICS Code (6 digit):	336390		
NAICS 6 Description:	Other motor vehicle parts manufacturing		

Substance Release Report

Category Type ID:	1
Category Type Desc:	Stack / Point
Category Type Desc (fr):	Rejets de cheminée ou ponctuels
Grouping:	Total Air
Trans Code:	ASta
Chem:	Lead (and its compounds)
Chem (fr):	Plomb (et ses composés)
Quantity:	8.297
Unit:	kg
Basis of Estimate Cd:	C
Basis of Estimate Desc:	C- Mass Balance

Category Type ID:	13
Category Type Desc:	All Media
Category Type Desc (fr):	Rejets à tous les médias
Grouping:	Total All Media<1t
Trans Code:	
Chem:	Carbon monoxide
Chem (fr):	Monoxyde de carbone
Quantity:	.057
Unit:	tonnes

Basis of Estimate Cd:
Basis of Estimate Desc:

Category Type ID: 13
Category Type Desc: All Media
Category Type Desc (fr): Rejets à tous les médias
Grouping: Total All Media<1t
Trans Code:
Chem: Nitrogen oxides (expressed as NO2)
Chem (fr): Oxydes d'azote (exprimés en NO2)
Quantity: .135
Unit: tonnes
Basis of Estimate Cd:
Basis of Estimate Desc:

Category Type ID: 13
Category Type Desc: All Media
Category Type Desc (fr): Rejets à tous les médias
Grouping: Total All Media<1t
Trans Code:
Chem: Volatile Organic Compounds (VOCs)
Chem (fr): Composés organiques volatils (COV)
Quantity: .954
Unit: tonnes
Basis of Estimate Cd:
Basis of Estimate Desc:

21	30 of 33	W/148.7	224.9 / 7.03	AGC AUTOMOTIVE CANADA 120 ARTESIAN INDUSTRIAL PARKWAY PO BOX 1225 BRADFORD ON L3Z2B6	NPRI

NPRI ID: 7257
Other ID: N
No Other ID:
Track ID: 54737
Report ID: 118569
Report Type: NPRI
Rpt Type ID: 1
Report Year: 2007
Not-Current Rpt?: No
Yr of Last Filed Rpt: 2014
Fac ID: 140377
Fac Name: AGC AUTOMOTIVE CANADA
Fac Address1: 120 ARTESIAN INDUSTRIAL PARKWAY
Fac Address2: PO BOX 1225
Fac Postal Zip: L3Z2B6
Facility Lat: 44.134
Facility Long: -79.5565
DLS (Last Filed Rpt):
Facility DLS:
Datum: 1983
Facility Cmnts: False
URL: www.agc-automotive.com
No of Empl.: 85
Parent Co.: Y
No Parent Co.: 1.00
Pollut Prev Cmnts: False
Stacks: True
No of Stacks:
Canadian SIC Code (2 digit):
Canadian SIC Code:
SIC Code Description:
American SIC Code:
NAICS Code (2 digit): 33

Org ID: 35827
Submit Date: 5/28/2008
Last Modified: 5/29/2015 3:28:24 PM
Contact ID: 123932
Cont Type: MED
Contact Title:
Cont First Name: BRENDA
Cont Last Name: HOLLAND
Contact Position: HUMAN RESOURCES MANAGER
Contact Fax: 9057788226
Contact Ph.: 9057788224
Cont Area Code: 905
Contact Tel.: 57788224
Contact Ext.: 104
Cont Fax Area Cde: 905
Contact Fax: 57788226
Contact Email: BHOLLAND@CA.AGC-AUTOMOTIVE.COM
Latitude: 44.134
Longitude: -79.5565
UTM Zone:
UTM Northing:
UTM Easting:
Waste Streams: True?
No Streams:
Waste Off Sites: True?
No Off Sites:
Shutdown:
No of Shutdown:

NAICS 2 Description:	Manufacturing
NAICS Code (4 digit):	3363
NAICS 4 Description:	Motor vehicle parts manufacturing
NAICS Code (6 digit):	336390
NAICS 6 Description:	Other motor vehicle parts manufacturing

Substance Release Report

Category Type ID:	1
Category Type Desc:	Stack / Point
Category Type Desc (fr):	Rejets de cheminée ou ponctuels
Grouping:	Total Air
Trans Code:	ASta
Chem:	Volatile Organic Compounds (VOCs)
Chem (fr):	Composés organiques volatils (COV)
Quantity:	3.239
Unit:	tonnes
Basis of Estimate Cd:	C
Basis of Estimate Desc:	C- Mass Balance

Category Type ID:	13
Category Type Desc:	All Media
Category Type Desc (fr):	Rejets à tous les médias
Grouping:	Total All Media<1t
Trans Code:	
Chem:	Nitrogen oxides (expressed as NO2)
Chem (fr):	Oxydes d'azote (exprimés en NO2)
Quantity:	.068
Unit:	tonnes
Basis of Estimate Cd:	
Basis of Estimate Desc:	

Category Type ID:	1
Category Type Desc:	Stack / Point
Category Type Desc (fr):	Rejets de cheminée ou ponctuels
Grouping:	Total Air
Trans Code:	ASta
Chem:	Lead (and its compounds)
Chem (fr):	Plomb (et ses composés)
Quantity:	120.75
Unit:	kg
Basis of Estimate Cd:	C
Basis of Estimate Desc:	C- Mass Balance

Category Type ID:	13
Category Type Desc:	All Media
Category Type Desc (fr):	Rejets à tous les médias
Grouping:	Total All Media<1t
Trans Code:	
Chem:	Carbon monoxide
Chem (fr):	Monoxyde de carbone
Quantity:	.029
Unit:	tonnes
Basis of Estimate Cd:	
Basis of Estimate Desc:	

21	*31 of 33*	*W/148.7*	*224.9 / 7.03*	***AGC AUTOMOTIVE CANADA*** ***120 ARTESIAN INDUSTRIAL PARKWAY PO BOX 1225*** ***BRADFORD ON L3Z2B6***	***NPRI***

NPRI ID:	7257	***Org ID:***	35827
Other ID:	N	***Submit Date:***	5/28/2009
No Other ID:		***Last Modified:***	5/29/2015 3:28:24 PM

Track ID:	67198	***Contact ID:***	123932
Report ID:	129987	***Cont Type:***	MED
Report Type:	NPRI	***Contact Title:***	
Rpt Type ID:	1	***Cont First Name:***	BRENDA
Report Year:	2008	***Cont Last Name:***	HOLLAND
Not-Current Rpt?:	No	***Contact Position:***	HUMAN RESOURCES MANAGER
Yr of Last Filed Rpt:	2014	***Contact Fax:***	9057788226
Fac ID:	140377	***Contact Ph.:***	9057788224
Fac Name:	AGC AUTOMOTIVE CANADA	***Cont Area Code:***	905
Fac Address1:	120 ARTESIAN INDUSTRIAL PARKWAY	***Contact Tel.:***	57788224
Fac Address2:	PO BOX 1225	***Contact Ext.:***	104
Fac Postal Zip:	L3Z2B6	***Cont Fax Area Cde:***	905
Facility Lat:	44.134	***Contact Fax:***	57788226
Facility Long:	-79.5565	***Contact Email:***	BHOLLAND@CA.AGC-AUTOMOTIVE.COM
DLS (Last Filed Rpt):		***Latitude:***	44.134
Facility DLS:		***Longitude:***	-79.5565
Datum:	1983	***UTM Zone:***	
Facility Cmnts:	No	***UTM Northing:***	
URL:	www.agc-automotive.com	***UTM Easting:***	
No of Empl.:	85	***Waste Streams:***	No
Parent Co.:	Y	***No Streams:***	
No Parent Co.:	1	***Waste Off Sites:***	No
Pollut Prev Cmnts:	No	***No Off Sites:***	
Stacks:	No	***Shutdown:***	No
No of Stacks:		***No of Shutdown:***	
Canadian SIC Code (2 digit):			
Canadian SIC Code:			
SIC Code Description:			
American SIC Code:			
NAICS Code (2 digit):	33		
NAICS 2 Description:	Manufacturing		
NAICS Code (4 digit):	3363		
NAICS 4 Description:	Motor vehicle parts manufacturing		
NAICS Code (6 digit):	336390		
NAICS 6 Description:	Other motor vehicle parts manufacturing		

Substance Release Report

Category Type ID:	13
Category Type Desc:	All Media
Category Type Desc (fr):	Rejets à tous les médias
Grouping:	Total All Media<1t
Trans Code:	
Chem:	Carbon monoxide
Chem (fr):	Monoxyde de carbone
Quantity:	.072
Unit:	tonnes
Basis of Estimate Cd:	
Basis of Estimate Desc:	

Category Type ID:	1
Category Type Desc:	Stack / Point
Category Type Desc (fr):	Rejets de cheminée ou ponctuels
Grouping:	Total Air
Trans Code:	ASta
Chem:	Volatile Organic Compounds (VOCs)
Chem (fr):	Composés organiques volatils (COV)
Quantity:	1.522
Unit:	tonnes
Basis of Estimate Cd:	C
Basis of Estimate Desc:	C- Mass Balance

Category Type ID:	13
Category Type Desc:	All Media
Category Type Desc (fr):	Rejets à tous les médias

Grouping:	Total All Media<1t
Trans Code:	
Chem:	Nitrogen oxides (expressed as NO2)
Chem (fr):	Oxydes d'azote (exprimés en NO2)
Quantity:	.169
Unit:	tonnes
Basis of Estimate Cd:	
Basis of Estimate Desc:	
Category Type ID:	1
Category Type Desc:	Stack / Point
Category Type Desc (fr):	Rejets de cheminée ou ponctuels
Grouping:	Total Air
Trans Code:	ASta
Chem:	Lead (and its compounds)
Chem (fr):	Plomb (et ses composés)
Quantity:	22.61
Unit:	kg
Basis of Estimate Cd:	C
Basis of Estimate Desc:	C- Mass Balance

21	32 of 33	W/148.7	224.9 / 7.03	AGC AUTOMOTIVE CANADA INC. 120 ARTESIAN INDUSTRIAL PARKWAY NOT AVAILABLE BRADFORD ON L3Z3G3	NPRI

NPRI ID:	7257	**Org ID:**	101810
Other ID:		**Submit Date:**	5/23/2014
No Other ID:		**Last Modified:**	5/29/2015 3:28:24 PM
Track ID:	117958	**Contact ID:**	230470
Report ID:	36966	**Cont Type:**	MED
Report Type:	NPRI	**Contact Title:**	
Rpt Type ID:	1	**Cont First Name:**	
Report Year:	2013	**Cont Last Name:**	
Not-Current Rpt?:	No	**Contact Position:**	
Yr of Last Filed Rpt:	2014	**Contact Fax:**	
Fac ID:	223119	**Contact Ph.:**	
Fac Name:	AGC AUTOMOTIVE CANADA	**Cont Area Code:**	
Fac Address1:	120 ARTESIAN INDUSTRIAL PARKWAY	**Contact Tel.:**	
Fac Address2:	NOT AVAILABLE	**Contact Ext.:**	
Fac Postal Zip:	L3Z3G3	**Cont Fax Area Cde:**	
Facility Lat:	44.134	**Contact Fax:**	
Facility Long:	-79.5565	**Contact Email:**	
DLS (Last Filed Rpt):		**Latitude:**	44.134
Facility DLS:		**Longitude:**	-79.5565
Datum:	1983	**UTM Zone:**	
Facility Cmnts:		**UTM Northing:**	
URL:		**UTM Easting:**	
No of Empl.:	72	**Waste Streams:**	
Parent Co.:		**No Streams:**	
No Parent Co.:		**Waste Off Sites:**	
Pollut Prev Cmnts:		**No Off Sites:**	
Stacks:		**Shutdown:**	
No of Stacks:		**No of Shutdown:**	
Canadian SIC Code (2 digit):			
Canadian SIC Code:			
SIC Code Description:			
American SIC Code:			
NAICS Code (2 digit):	33		
NAICS 2 Description:	Manufacturing		
NAICS Code (4 digit):	3363		
NAICS 4 Description:	Motor vehicle parts manufacturing		
NAICS Code (6 digit):	336390		
NAICS 6 Description:	Other motor vehicle parts manufacturing		

Substance Release Report

Category Type ID:	1
Category Type Desc:	Stack / Point
Category Type Desc (fr):	Rejets de cheminée ou ponctuels
Grouping:	Total Air
Trans Code:	ASta
Chem:	Lead (and its compounds)
Chem (fr):	Plomb (et ses composés)
Quantity:	0
Unit:	kg
Basis of Estimate Cd:	C
Basis of Estimate Desc:	C- Mass Balance

21	*33 of 33*	*W/148.7*	*224.9 / 7.03*	***AGC AUTOMOTIVE CANADA*** ***120 ARTESIAN INDUSTRIAL PARKWAY PO BOX 1225*** ***BRADFORD ON L3Z2B6***	***NPRI***

NPRI ID:	7257	***Org ID:***	35827
Other ID:	N	***Submit Date:***	6/23/2005
No Other ID:		***Last Modified:***	5/29/2015 3:28:24 PM
Track ID:	29455	***Contact ID:***	123932
Report ID:	90403	***Cont Type:***	MED
Report Type:	NPRI	***Contact Title:***	
Rpt Type ID:	1	***Cont First Name:***	BRENDA
Report Year:	2004	***Cont Last Name:***	HOLLAND
Not-Current Rpt?:	No	***Contact Position:***	HUMAN RESOURCES MANAGER
Yr of Last Filed Rpt:	2014	***Contact Fax:***	9057788226
Fac ID:	140377	***Contact Ph.:***	9057788224
Fac Name:	AGC AUTOMOTIVE CANADA	***Cont Area Code:***	905
Fac Address1:	120 ARTESIAN INDUSTRIAL PARKWAY	***Contact Tel.:***	57788224
Fac Address2:	PO BOX 1225	***Contact Ext.:***	104
Fac Postal Zip:	L3Z2B6	***Cont Fax Area Cde:***	905
Facility Lat:	44.134	***Contact Fax:***	57788226
Facility Long:	-79.5565	***Contact Email:***	BHOLLAND@CA.AGC-AUTOMOTIVE.COM
DLS (Last Filed Rpt):		***Latitude:***	44.134
Facility DLS:		***Longitude:***	-79.5565
Datum:	1983	***UTM Zone:***	
Facility Cmnts:	True	***UTM Northing:***	
URL:	www.agc-automotive.com	***UTM Easting:***	
No of Empl.:	135	***Waste Streams:***	False
Parent Co.:	Y	***No Streams:***	
No Parent Co.:	1	***Waste Off Sites:***	False
Pollut Prev Cmnts:	True	***No Off Sites:***	
Stacks:	No	***Shutdown:***	
No of Stacks:		***No of Shutdown:***	
Canadian SIC Code (2 digit):			
Canadian SIC Code:			
SIC Code Description:			
American SIC Code:			
NAICS Code (2 digit):	33		
NAICS 2 Description:	Manufacturing		
NAICS Code (4 digit):	3363		
NAICS 4 Description:	Motor vehicle parts manufacturing		
NAICS Code (6 digit):	336390		
NAICS 6 Description:	Other motor vehicle parts manufacturing		

Substance Release Report

Category Type ID:	1
Category Type Desc:	Stack / Point
Category Type Desc (fr):	Rejets de cheminée ou ponctuels

Grouping: Total Air
Trans Code: ASta
Chem: Lead (and its compounds)
Chem (fr): Plomb (et ses composés)
Quantity: 165
Unit: kg
Basis of Estimate Cd: C
Basis of Estimate Desc: C- Mass Balance

---

22 | **1 of 14** | **W/157.2** | **280.2 / 62.29** | **3001 Yonge St**
Bradford West Gwillimbury ON L3Z2A5 | **EHS**

Order No: 20150908076
Status: C
Report Type: Site Report
Report Date: 09-SEP-15
Date Received: 08-SEP-15
Previous Site Name:
Lot/Building Size:
Additional Info Ordered:

Nearest Intersection:
Municipality:
Client Prov/State: ON
Search Radius (km): .001
X: -79.569037
Y: 44.136454

---

22 | **2 of 14** | **W/157.2** | **280.2 / 62.29** | **GFL Excavating Corp.**
3001 County Road #4
Bradford ON L3Z 2A5 | **GEN**

Generator No: ON7297362
Status:
Approval Years: 2016
Contam. Facility: No
MHSW Facility: No
SIC Code: 562990, 484239
SIC Description: ALL OTHER WASTE MANAGEMENT SERVICES, OTHER SPECIALIZED FREIGHT (EXCEPT USED GOODS) TRUCKING, LONG DISTANCE

PO Box No:
Country: Canada
Choice of Contact: CO_OFFICIAL
Co Admin: Kris Darcy
Phone No Admin: 855-448-0444 Ext.

Detail(s)

Waste Class: 146
Waste Class Desc: OTHER SPECIFIED INORGANICS

Waste Class: 221
Waste Class Desc: LIGHT FUELS

Waste Class: 251
Waste Class Desc: OIL SKIMMINGS & SLUDGES

Waste Class: 213
Waste Class Desc: PETROLEUM DISTILLATES

---

22 | **3 of 14** | **W/157.2** | **280.2 / 62.29** | **HULST TOWN CONTRACTING LTD. 19-220**
HWY # 11, 1 MILE NORTH OF BRADFORD
BRADFORD ON | **GEN**

Generator No: ON0742300
Status:
Approval Years: 92,93,96,97
Contam. Facility:
MHSW Facility:
SIC Code: 4121
SIC Description: HIGHWAYS, STR., ETC.

PO Box No:
Country:
Choice of Contact:
Co Admin:
Phone No Admin:

Detail(s)

Map Key	Number of Records	Direction/ Distance (m)	Elev/Diff (m)	Site	DB

Waste Class: 213
Waste Class Desc: PETROLEUM DISTILLATES

Waste Class: 252
Waste Class Desc: WASTE OILS & LUBRICANTS

---

22 | **4 of 14** | **W/157.2** | **280.2 / 62.29** | **Hulst Town Contracting Ltd**
3001 Yonge Street
Bradford ON L3Z 2A5 | **GEN**

Generator No: ON4922816
Status:
Approval Years: 2009
Contam. Facility:
MHSW Facility:
SIC Code: 238990
SIC Description: All Other Specialty Trade Contractors

PO Box No:
Country:
Choice of Contact:
Co Admin:
Phone No Admin:

Detail(s)

Waste Class: 252
Waste Class Desc: WASTE OILS & LUBRICANTS

---

22 | **5 of 14** | **W/157.2** | **280.2 / 62.29** | **Hulst Town Contracting Ltd**
3001 Yonge Street
Bradford ON L3Z 2A5 | **GEN**

Generator No: ON4922816
Status:
Approval Years: 2010
Contam. Facility:
MHSW Facility:
SIC Code: 238990
SIC Description: All Other Specialty Trade Contractors

PO Box No:
Country:
Choice of Contact:
Co Admin:
Phone No Admin:

Detail(s)

Waste Class: 252
Waste Class Desc: WASTE OILS & LUBRICANTS

---

22 | **6 of 14** | **W/157.2** | **280.2 / 62.29** | **GFL Excavating Corp.**
3001 County Road #4
Bradford ON L3Z 2A5 | **GEN**

Generator No: ON7297362
Status: Registered
Approval Years: As of Jul 2019
Contam. Facility:
MHSW Facility:
SIC Code:
SIC Description:

PO Box No:
Country: Canada
Choice of Contact:
Co Admin:
Phone No Admin:

Detail(s)

Waste Class: 251 L
Waste Class Desc: Waste oils/sludges (petroleum based)

Waste Class: 221 L
Waste Class Desc: Light fuels

Map Key	Number of Records	Direction/ Distance (m)	Elev/Diff (m)	Site	DB

Waste Class: 213 I
Waste Class Desc: Petroleum distillates

Waste Class: 146 L
Waste Class Desc: Other specified inorganic sludges, slurries or solids

Waste Class: 252 L
Waste Class Desc: Waste crankcase oils and lubricants

22	7 of 14	W/157.2	280.2 / 62.29	HULST TOWN CONTRACTING LTD. HWY # 11, 1 MILE NORTH OF BRADFORD BRADFORD ON	GEN

Generator No: ON0742300
Status:
Approval Years: 98
Contam. Facility:
MHSW Facility:
SIC Code: 4121
SIC Description: HIGHWAYS, STR., ETC.

PO Box No:
Country:
Choice of Contact:
Co Admin:
Phone No Admin:

Detail(s)

Waste Class: 213
Waste Class Desc: PETROLEUM DISTILLATES

Waste Class: 252
Waste Class Desc: WASTE OILS & LUBRICANTS

22	8 of 14	W/157.2	280.2 / 62.29	HULST TOWN CONTRACTING LTD. HIGHWAY 11 1 MILE NORTH OF BRADFORD ON EAST SIDE BRADFORD ON	GEN

Generator No: ON0742300
Status:
Approval Years: 99,00,01
Contam. Facility:
MHSW Facility:
SIC Code: 4121
SIC Description: HIGHWAYS, STR., ETC.

PO Box No:
Country:
Choice of Contact:
Co Admin:
Phone No Admin:

Detail(s)

Waste Class: 213
Waste Class Desc: PETROLEUM DISTILLATES

Waste Class: 252
Waste Class Desc: WASTE OILS & LUBRICANTS

22	9 of 14	W/157.2	280.2 / 62.29	GFL Excavating Corp. 3001 County Road #4 Bradford ON L3Z 2A5	GEN

Generator No: ON7297362
Status: Registered
Approval Years: As of Dec 2018
Contam. Facility:
MHSW Facility:
SIC Code:
SIC Description:

PO Box No:
Country: Canada
Choice of Contact:
Co Admin:
Phone No Admin:

Detail(s)

Waste Class: 146 L
Waste Class Desc: Other specified inorganic sludges, slurries or solids

Waste Class: 213 I
Waste Class Desc: Petroleum distillates

Waste Class: 221 L
Waste Class Desc: Light fuels

Waste Class: 251 L
Waste Class Desc: Waste oils/sludges (petroleum based)

Waste Class: 252 L
Waste Class Desc: Waste crankcase oils and lubricants

22	10 of 14	W/157.2	280.2 / 62.29	GFL Excavating Corp. 3001 County Road #4 Bradford ON L3Z 2A5	GEN

Generator No: ON7297362
Status:
Approval Years: 2015
Contam. Facility: No
MHSW Facility: No
SIC Code: 562990, 484239
SIC Description: ALL OTHER WASTE MANAGEMENT SERVICES, OTHER SPECIALIZED FREIGHT (EXCEPT USED GOODS) TRUCKING, LONG DISTANCE

PO Box No:
Country: Canada
Choice of Contact: CO_OFFICIAL
Co Admin: Kris Darcy
Phone No Admin: 855-448-0444 Ext.

Detail(s)

Waste Class: 146
Waste Class Desc: OTHER SPECIFIED INORGANICS

22	11 of 14	W/157.2	280.2 / 62.29	HULST TOWN CONTRACTING LTD. 19-220 HWY#11,1 MILE N. OF BRADFORD,EAST SIDE, TWP OF WEST GWILLIMBURY-C/O P.O.BOX400 BRADFORD ON L3Z 2A9	GEN

Generator No: ON0742300
Status:
Approval Years: 94,95
Contam. Facility:
MHSW Facility:
SIC Code: 4121
SIC Description: HIGHWAYS, STR., ETC.

PO Box No:
Country:
Choice of Contact:
Co Admin:
Phone No Admin:

Detail(s)

Waste Class: 213
Waste Class Desc: PETROLEUM DISTILLATES

Waste Class: 252
Waste Class Desc: WASTE OILS & LUBRICANTS

22	12 of 14	W/157.2	280.2 / 62.29	Hulst Town Contracting Ltd 3001 Yonge Street Bradford ON L3Z 2A5	GEN

Generator No: ON4922816

PO Box No:

Status:
Approval Years: 2011
Contam. Facility:
MHSW Facility:
SIC Code: 238990
SIC Description: All Other Specialty Trade Contractors

Country:
Choice of Contact:
Co Admin:
Phone No Admin:

Detail(s)

Waste Class: 252
Waste Class Desc: WASTE OILS & LUBRICANTS

---

22 | **13 of 14** | **W/157.2** | **280.2 / 62.29** | **HULST TOWN CONTRACTING LTD.**
HWY#11,1 MILE N. OF BRADFORD,EAST SIDE,
TWP OF WEST GWILLIMBURY-C/O P.O.BOX400
BRADFORD ON L3Z 2A9 | **GEN**

Generator No: ON0742300
Status:
Approval Years: 86,87,88,89,90
Contam. Facility:
MHSW Facility:
SIC Code: 4121
SIC Description: HIGHWAYS, STR., ETC.

PO Box No:
Country:
Choice of Contact:
Co Admin:
Phone No Admin:

Detail(s)

Waste Class: 213
Waste Class Desc: PETROLEUM DISTILLATES

---

22 | **14 of 14** | **W/157.2** | **280.2 / 62.29** | **Hulst Town Contracting Ltd**
3001 Yonge Street
Bradford ON L3Z 2A9 | **GEN**

Generator No: ON4922816
Status:
Approval Years: 07,08
Contam. Facility:
MHSW Facility:
SIC Code: 238990
SIC Description: All Other Specialty Trade Contractors

PO Box No:
Country:
Choice of Contact:
Co Admin:
Phone No Admin:

Detail(s)

Waste Class: 252
Waste Class Desc: WASTE OILS & LUBRICANTS

---

23 | **1 of 10** | **WSW/160.4** | **220.2 / 2.31** | **100 Industrial Rd.**
Bradford ON L3Z 3G7 | **EHS**

Order No: 20000602001
Status: C
Report Type: Complete Report
Report Date: 6/8/00
Date Received: 6/2/00
Previous Site Name:
Lot/Building Size: 7 acres
Additional Info Ordered:

Nearest Intersection: Dissette Rd & CNR Rail Line
Municipality: Bradford (West Gwillambury)
Client Prov/State: ON
Search Radius (km): 0.50
X: -79.552337
Y: 44.128747

Map Key	Number of Records	Direction/ Distance (m)	Elev/Diff (m)	Site	DB
23	2 of 10	WSW/160.4	220.2 / 2.31	MITEK CANADA INC. 100 INDUSTRIAL ROAD BRADFORD ON L3Z 3G7	GEN

Generator No:	ON0085601	**PO Box No:**	
Status:		**Country:**	
Approval Years:	2009	**Choice of Contact:**	
Contam. Facility:		**Co Admin:**	
MHSW Facility:		**Phone No Admin:**	
SIC Code:	332118, 333519		
SIC Description:	Stamping, Other Metalworking Machinery Manufacturing		

Detail(s)

Waste Class: 251
Waste Class Desc: OIL SKIMMINGS & SLUDGES

Waste Class: 253
Waste Class Desc: EMULSIFIED OILS

23	3 of 10	WSW/160.4	220.2 / 2.31	GANG NAIL CANADA, INC. 17-422 100 INDUSTRIAL ROAD P.O. BOX 1329 BRADFORD ON L3Z 3G7	GEN

Generator No:	ON0085601	**PO Box No:**	
Status:		**Country:**	
Approval Years:	94,95,96	**Choice of Contact:**	
Contam. Facility:		**Co Admin:**	
MHSW Facility:		**Phone No Admin:**	
SIC Code:	3022		
SIC Description:	PLATE WORK INDUSTRY		

Detail(s)

Waste Class: 253
Waste Class Desc: EMULSIFIED OILS

23	4 of 10	WSW/160.4	220.2 / 2.31	MITEK CANADA INC. 100 INDUSTRIAL ROAD BRADFORD ON L3Z 3G7	GEN

Generator No:	ON0085601	**PO Box No:**	
Status:		**Country:**	
Approval Years:	2011	**Choice of Contact:**	
Contam. Facility:		**Co Admin:**	
MHSW Facility:		**Phone No Admin:**	
SIC Code:	332118, 333519		
SIC Description:	Stamping, Other Metalworking Machinery Manufacturing		

Detail(s)

Waste Class: 251
Waste Class Desc: OIL SKIMMINGS & SLUDGES

Waste Class: 253
Waste Class Desc: EMULSIFIED OILS

23	5 of 10	WSW/160.4	220.2 / 2.31	MITEK CANADA INC. 100 INDUSTRIAL ROAD BRADFORD ON L3Z 3G7	GEN

Generator No: ON0085601
Status:
Approval Years: 2012
Contam. Facility:
MHSW Facility:
SIC Code: 332118, 333519
SIC Description: Stamping, Other Metalworking Machinery Manufacturing

PO Box No:
Country:
Choice of Contact:
Co Admin:
Phone No Admin:

Detail(s)

Waste Class: 251
Waste Class Desc: OIL SKIMMINGS & SLUDGES

Waste Class: 253
Waste Class Desc: EMULSIFIED OILS

---

23 | **6 of 10** | **WSW/160.4** | **220.2 / 2.31** | **MITEK CANADA INC.**
100 INDUSTRIAL ROAD
BRADFORD ON L3Z 2B7 | **GEN**

Generator No: ON0085601
Status:
Approval Years: 92,93,97,98,99,00,01,02,03,04,05,06,07,08
Contam. Facility:
MHSW Facility:
SIC Code: 3022
SIC Description: PLATE WORK INDUSTRY

PO Box No:
Country:
Choice of Contact:
Co Admin:
Phone No Admin:

Detail(s)

Waste Class: 251
Waste Class Desc: OIL SKIMMINGS & SLUDGES

Waste Class: 253
Waste Class Desc: EMULSIFIED OILS

---

23 | **7 of 10** | **WSW/160.4** | **220.2 / 2.31** | **MITEK CANADA INC.**
100 INDUSTRIAL ROAD
BRADFORD ON L3Z 3G7 | **GEN**

Generator No: ON0085601
Status:
Approval Years: 2010
Contam. Facility:
MHSW Facility:
SIC Code: 332118, 333519
SIC Description: Stamping, Other Metalworking Machinery Manufacturing

PO Box No:
Country:
Choice of Contact:
Co Admin:
Phone No Admin:

Detail(s)

Waste Class: 253
Waste Class Desc: EMULSIFIED OILS

Waste Class: 251
Waste Class Desc: OIL SKIMMINGS & SLUDGES

---

23 | **8 of 10** | **WSW/160.4** | **220.2 / 2.31** | **MITEK CANADA INC.**
100 INDUSTRIAL ROAD NOT AVAILABLE
BRADFORD ON L3Z3G7 | **NPRI**

NPRI ID: 5858
Org ID: 102585

Other ID:		**Submit Date:**	6/1/2015
No Other ID:		**Last Modified:**	6/10/2015 10:59:04 AM
Track ID:	126223	**Contact ID:**	
Report ID:	47779	**Cont Type:**	
Report Type:	NPRI	**Contact Title:**	
Rpt Type ID:	1	**Cont First Name:**	
Report Year:	2014	**Cont Last Name:**	
Not-Current Rpt?:	No	**Contact Position:**	
Yr of Last Filed Rpt:	2014	**Contact Fax:**	
Fac ID:	224000	**Contact Ph.:**	
Fac Name:	MITEK BRADFORD ON	**Cont Area Code:**	
Fac Address1:	100 INDUSTRIAL ROAD	**Contact Tel.:**	
Fac Address2:	NOT AVAILABLE	**Contact Ext.:**	
Fac Postal Zip:	L3Z3G7	**Cont Fax Area Cde:**	
Facility Lat:	44.1295	**Contact Fax:**	
Facility Long:	-79.5523	**Contact Email:**	
DLS (Last Filed Rpt):		**Latitude:**	44.1295
Facility DLS:		**Longitude:**	-79.5523
Datum:	1983	**UTM Zone:**	
Facility Cmnts:		**UTM Northing:**	
URL:		**UTM Easting:**	
No of Empl.:	58	**Waste Streams:**	
Parent Co.:		**No Streams:**	
No Parent Co.:		**Waste Off Sites:**	
Pollut Prev Cmnts:		**No Off Sites:**	
Stacks:		**Shutdown:**	
No of Stacks:		**No of Shutdown:**	
Canadian SIC Code (2 digit):			
Canadian SIC Code:			
SIC Code Description:			
American SIC Code:			
NAICS Code (2 digit):	33		
NAICS 2 Description:	Manufacturing		
NAICS Code (4 digit):	3329		
NAICS 4 Description:	Other fabricated metal product manufacturing		
NAICS Code (6 digit):	332999		
NAICS 6 Description:	All other miscellaneous fabricated metal product manufacturing		

23	*9 of 10*	*WSW/160.4*	*220.2 / 2.31*	***MiTek Canada Inc.*** ***100 Industrial Rd*** ***Bradford ON L3Z 3G7***	***SCT***

Established:	01-JUL-62
Plant Size (ft²):	
Employment:	

--Details--

Description:	All Other Miscellaneous Fabricated Metal Product Manufacturing
SIC/NAICS Code:	332999
Description:	All Other Miscellaneous Fabricated Metal Product Manufacturing
SIC/NAICS Code:	332999

23	*10 of 10*	*WSW/160.4*	*220.2 / 2.31*	***MiTek Canada, Inc.*** ***100 Industrial Rd*** ***Bradford ON L3Z 3G7***	***SCT***

Established:	7/1/1962
Plant Size (ft²):	
Employment:	

--Details--

Description: All Other Miscellaneous Fabricated Metal Product Manufacturing
SIC/NAICS Code: 332999

Description: All Other Miscellaneous Fabricated Metal Product Manufacturing
SIC/NAICS Code: 332999

---

24 | **1 of 6** | **WSW/166.2** | **241.5 / 23.61** | **848875 ONTARIO LIMITED O/A GARY'S NO FRILLS**
305 BARRIE ST, BOX 862
BRADFORD ON L3Z2B3 | **PES**

Detail Licence No:	23-01-10746-0	**Operator Box:**	
Licence No:	10746	**Operator Class:**	
Status:		**Operator No:**	
Approval Date:		**Operator Type:**	
Report Source:	Legacy Licenses (Excluding TS)	**Oper Area Code:**	905
Licence Type:	Limited Vendor	**Oper Phone No:**	7759631
Licence Type Code:	23	**Operator Ext:**	
Licence Class:	01	**Operator Lot:**	
Licence Control:	0	**Oper Concession:**	
Latitude:		**Operator Region:**	2
Longitude:		**Operator District:**	
Lot:		**Operator County:**	57
Concession:		**Op Municipality:**	
Region:	2	**Post Office Box:**	
District:		**MOE District:**	
County:	57	**SWP Area Name:**	
Trade Name:			
PDF Link:			

---

24 | **2 of 6** | **WSW/166.2** | **241.5 / 23.61** | **1936618 ONTARIO LIMITED O/A CONROY'S NO FRILLS**
305 BARRIE ST
BRADFORD ON L3Z2B2 | **PES**

Detail Licence No:		**Operator Box:**	
Licence No:	17722	**Operator Class:**	
Status:		**Operator No:**	
Approval Date:		**Operator Type:**	
Report Source:	Legacy Licenses (Excluding TS)	**Oper Area Code:**	905
Licence Type:	Limited Vendor	**Oper Phone No:**	7759631
Licence Type Code:	23	**Operator Ext:**	
Licence Class:	01	**Operator Lot:**	
Licence Control:		**Oper Concession:**	
Latitude:		**Operator Region:**	
Longitude:		**Operator District:**	
Lot:		**Operator County:**	
Concession:		**Op Municipality:**	
Region:		**Post Office Box:**	
District:		**MOE District:**	
County:		**SWP Area Name:**	
Trade Name:			
PDF Link:			

---

24 | **3 of 6** | **WSW/166.2** | **241.5 / 23.61** | **J. J. JOHNSON'S NO FRILLS**
305 BARRIE STREET
BRADFORD ON L3Z2B3 | **PES**

Detail Licence No:		**Operator Box:**	862
Licence No:	09754	**Operator Class:**	

Status:		**Operator No:**	
Approval Date:		**Operator Type:**	
Report Source:	Legacy Licenses (Excluding TS)	**Oper Area Code:**	416
Licence Type:	Retail Vendor Class 03	**Oper Phone No:**	7759631
Licence Type Code:	21	**Operator Ext:**	
Licence Class:	03	**Operator Lot:**	
Licence Control:		**Oper Concession:**	
Latitude:		**Operator Region:**	
Longitude:		**Operator District:**	
Lot:		**Operator County:**	
Concession:		**Op Municipality:**	
Region:		**Post Office Box:**	
District:		**MOE District:**	
County:		**SWP Area Name:**	
Trade Name:			
PDF Link:			

---

24 | **4 of 6** | **WSW/166.2** | **241.5 / 23.61** | **2562427 ONTARIO LTD. O/A REALI'S NO FRILLS**
305 BARRIE ST
BRADFORD ON L3Z2B2 | **PES**

Detail Licence No:		**Operator Box:**	606
Licence No:	18185	**Operator Class:**	
Status:		**Operator No:**	
Approval Date:		**Operator Type:**	
Report Source:	Legacy Licenses (Excluding TS)	**Oper Area Code:**	905
Licence Type:	Limited Vendor	**Oper Phone No:**	7759631
Licence Type Code:	23	**Operator Ext:**	
Licence Class:	01	**Operator Lot:**	
Licence Control:		**Oper Concession:**	
Latitude:		**Operator Region:**	
Longitude:		**Operator District:**	
Lot:		**Operator County:**	
Concession:		**Op Municipality:**	
Region:		**Post Office Box:**	
District:		**MOE District:**	
County:		**SWP Area Name:**	
Trade Name:			
PDF Link:			

---

24 | **5 of 6** | **WSW/166.2** | **241.5 / 23.61** | **848875 ONTARIO LIMITED O/A GARY'S NO FRILLS**
305 BARRIE ST, BOX 862
BRADFORD ON L3Z2B3 | **PES**

Detail Licence No:		**Operator Box:**	
Licence No:	10746	**Operator Class:**	
Status:		**Operator No:**	
Approval Date:		**Operator Type:**	
Report Source:	Legacy Licenses (Excluding TS)	**Oper Area Code:**	905
Licence Type:	Retail Vendor Class 03	**Oper Phone No:**	7759631
Licence Type Code:	21	**Operator Ext:**	
Licence Class:	03	**Operator Lot:**	
Licence Control:		**Oper Concession:**	
Latitude:		**Operator Region:**	
Longitude:		**Operator District:**	
Lot:		**Operator County:**	
Concession:		**Op Municipality:**	
Region:		**Post Office Box:**	
District:		**MOE District:**	
County:		**SWP Area Name:**	
Trade Name:			

Map Key	Number of Records	Direction/ Distance (m)	Elev/Diff (m)	Site	DB

PDF Link:

---

24 | **6 of 6** | **WSW/166.2** | **241.5 / 23.61** | **1691143 ONTARIO LTD O/A JOHN'S NO FRILLS**
305 BARRIE ST
BRADFORD ON L3Z2B3 | **PES**

Detail Licence No:		**Operator Box:**	862
Licence No:	14026	**Operator Class:**	
Status:		**Operator No:**	
Approval Date:		**Operator Type:**	
Report Source:	Legacy Licenses (Excluding TS)	**Oper Area Code:**	905
Licence Type:	Limited Vendor	**Oper Phone No:**	7759631
Licence Type Code:	23	**Operator Ext:**	
Licence Class:	01	**Operator Lot:**	
Licence Control:		**Oper Concession:**	
Latitude:		**Operator Region:**	
Longitude:		**Operator District:**	
Lot:		**Operator County:**	
Concession:		**Op Municipality:**	
Region:		**Post Office Box:**	
District:		**MOE District:**	
County:		**SWP Area Name:**	
Trade Name:			
PDF Link:			

---

25 | **1 of 1** | **WSW/167.3** | **240.9 / 23.08** | **305 Barrie St**
Bradford West Gwillimbury ON L3Z1B7 | **EHS**

Order No:	20160517048	**Nearest Intersection:**	
Status:	C	**Municipality:**	
Report Type:	Standard Report	**Client Prov/State:**	ON
Report Date:	24-MAY-16	**Search Radius (km):**	.25
Date Received:	17-MAY-16	**X:**	-79.567137
Previous Site Name:		**Y:**	44.125852
Lot/Building Size:			
Additional Info Ordered:	Aerial Photos		

---

26 | **1 of 18** | **ENE/171.3** | **219.9 / 2.00** | **Albert's Marina**
21019 Bathurst Street North
East Gwillimbury ON | **CA**

Certificate #:	4033-5P9QYL
Application Year:	2003
Issue Date:	8/29/2003
Approval Type:	Municipal and Private Sewage Works
Status:	Approved
Application Type:	
Client Name:	
Client Address:	
Client City:	
Client Postal Code:	
Project Description:	
Contaminants:	
Emission Control:	

---

26 | **2 of 18** | **ENE/171.3** | **219.9 / 2.00** | **Albert's Marina**
21019 Bathurst Street North
East Gwillimbury ON L9N 1A8 | **ECA**

Map Key	Number of Records	Direction/ Distance (m)	Elev/Diff (m)	Site	DB

Approval No:	4033-5P9QYL	**MOE District:**	York-Durham
Approval Date:	2003-08-29	**City:**	
Status:	Approved	**Longitude:**	-79.52832
Record Type:	ECA	**Latitude:**	44.1373
Link Source:	IDS	**Geometry X:**	
SWP Area Name:	Lakes Simcoe and Couchiching/Black River	**Geometry Y:**	

Approval Type: ECA-MUNICIPAL AND PRIVATE SEWAGE WORKS
Project Type: MUNICIPAL AND PRIVATE SEWAGE WORKS
Address: 21019 Bathurst Street North
Full Address:
Full PDF Link: https://www.accessenvironment.ene.gov.on.ca/instruments/9386-5P3LHR-14.pdf

---

26	3 of 18	ENE/171.3	219.9 / 2.00	ALBERTS MARINA 21019 BATHURST ST RIVER DRIVE PARK ON L9N 1A8	EXP

Instance No: 10941360
Instance ID:
Instance Type: FS Liquid Fuel Tank
Description:
Status: EXPIRED
TSSA Program Area:
Maximum Hazard Rank:
Facility Type:
Expired Date: 7/1/2009

26	4 of 18	ENE/171.3	219.9 / 2.00	ALBERTS MARINA 21019 BATHURST ST RIVER DRIVE PARK ON	EXP

Instance No: 10941366
Instance ID: 54456
Instance Type: FS Piping
Description: FS Piping
Status: EXPIRED
TSSA Program Area:
Maximum Hazard Rank:
Facility Type:
Expired Date:

26	5 of 18	ENE/171.3	219.9 / 2.00	ALBERTS MARINA 21019 BATHURST ST RIVER DRIVE PARK ON	EXP

Instance No: 10941351
Instance ID: 56142
Instance Type: FS Piping
Description: FS Piping
Status: EXPIRED
TSSA Program Area:
Maximum Hazard Rank:
Facility Type:
Expired Date:

26	6 of 18	ENE/171.3	219.9 / 2.00	ALBERTS MARINA 21019 BATHURST ST RIVER DRIVE PARK ON L9N 1A8	EXP

Instance No: 10941344

Map Key	Number of Records	Direction/ Distance (m)	Elev/Diff (m)	Site	DB

Instance ID:	
Instance Type:	FS Liquid Fuel Tank
Description:	
Status:	EXPIRED
TSSA Program Area:	
Maximum Hazard Rank:	
Facility Type:	
Expired Date:	7/1/2009

26	7 of 18	ENE/171.3	219.9 / 2.00	ALBERTS MARINA 21019 BATHURST ST RIVER DRIVE PARK ON L9N 1A8	EXP

Instance No:	10941360
Instance ID:	
Instance Type:	FS Liquid Fuel Tank
Description:	FS Marina
Status:	EXPIRED
TSSA Program Area:	
Maximum Hazard Rank:	
Facility Type:	FS Liquid Fuel Tank
Expired Date:	7/1/2009

26	8 of 18	ENE/171.3	219.9 / 2.00	ALBERTS MARINA 21019 BATHURST ST RIVER DRIVE PARK ON L9N 1A8	EXP

Instance No:	10941344
Instance ID:	
Instance Type:	FS Liquid Fuel Tank
Description:	FS Marina
Status:	EXPIRED
TSSA Program Area:	
Maximum Hazard Rank:	
Facility Type:	FS Liquid Fuel Tank
Expired Date:	7/1/2009

26	9 of 18	ENE/171.3	219.9 / 2.00	ALBERTS MARINA 21019 BATHURST ST RIVER DRIVE PARK ON L9N 1A8	FST

Instance No:	10941312
Cont Name:	
Instance Type:	FS Liquid Fuel Tank
Fuel Type:	Gasoline
Status:	Active
Capacity:	4500
Tank Material:	Steel
Corrosion Protection:	Sacrificial anode
Tank Type:	Double Wall UST
Install Year:	1995
Parent Facility Type:	FS Marina
Facility Type:	FS Liquid Fuel Tank

26	10 of 18	ENE/171.3	219.9 / 2.00	ALBERTS MARINA 21019 BATHURST ST RIVER DRIVE PARK ON L9N 1A8	FST

Instance No:	10941329

Map Key	Number of Records	Direction/ Distance (m)	Elev/Diff (m)	Site	DB

Cont Name:	
Instance Type:	FS Liquid Fuel Tank
Fuel Type:	Diesel
Status:	Active
Capacity:	4500
Tank Material:	Steel
Corrosion Protection:	Sacrificial anode
Tank Type:	Double Wall UST
Install Year:	1995
Parent Facility Type:	FS Marina
Facility Type:	FS Liquid Fuel Tank

26	***11 of 18***	***ENE/171.3***	***219.9 / 2.00***	***ALBERTS MARINA*** ***21019 BATHURST ST*** ***RIVER DRIVE PARK ON L9N 1A8***	***FSTH***

License Issue Date:	12/28/2001
Tank Status:	Pending Renewal
Tank Status As Of:	December 2008
Operation Type:	Retail Fuel Outlet
Facility Type:	Marina

--Details--

Status:	Active
Year of Installation:	1995
Corrosion Protection:	
Capacity:	4500
Tank Fuel Type:	Liquid Fuel Single Wall UST - Gasoline
Status:	Active
Year of Installation:	1995
Corrosion Protection:	
Capacity:	4500
Tank Fuel Type:	Liquid Fuel Single Wall UST - Gasoline
Status:	Active
Year of Installation:	1977
Corrosion Protection:	
Capacity:	13600
Tank Fuel Type:	Liquid Fuel Single Wall UST - Gasoline
Status:	Active
Year of Installation:	1977
Corrosion Protection:	
Capacity:	4500
Tank Fuel Type:	Liquid Fuel Single Wall UST - Diesel

26	***12 of 18***	***ENE/171.3***	***219.9 / 2.00***	***ALBERT WYSZATKO ALBERTS MARINA*** ***21019 BATHURST ST N*** ***RIVER DRIVE PARK ON L9N 1A8***	***PRT***

Location ID:	12505
Type:	retail
Expiry Date:	1995-01-31
Capacity (L):	0
Licence #:	0010137001

26	***13 of 18***	***ENE/171.3***	***219.9 / 2.00***	***SAIL'ER INN MARINE*** ***21019 BATHURST***	***RST***

Map Key	Number of Records	Direction/ Distance (m)	Elev/Diff (m)	Site	DB
				HOLLAND LANDING ON L9N1A8	

Headcode: 00824400
Headcode Desc: MARINAS
Phone:
List Name:
Description:

26	14 of 18	ENE/171.3	219.9 / 2.00	SAIL'ER INN MARINE 21019 BATHURST ST RIVER DRIVE PARK ON L9N1A8	RST

Headcode: 00824400
Headcode Desc: MARINAS
Phone: 9058364415
List Name: INFO-DIRECT(TM) BUSINESS FILE
Description:

26	15 of 18	ENE/171.3	219.9 / 2.00	SAIL'ER INN MARINE 21019 BATHURST ST RIVER DRIVE PARK ON L9N 1A8	RST

Headcode: 824400
Headcode Desc: Marinas
Phone: 9058364415
List Name:
Description: Boat Rentals and Marinas

26	16 of 18	ENE/171.3	219.9 / 2.00	ALBERT'S MARINA CONVERTIBLE BOAT TOPS SERVICE 21019 BATHURST RIVER DRIVE PARK ON L9N1A8	RST

Headcode: 00824400
Headcode Desc: MARINAS
Phone:
List Name:
Description:

26	17 of 18	ENE/171.3	219.9 / 2.00	ALBERT'S MARINA CONVERTIBLE BOAT TOPS SERVICE 21019 BATHURST ST RIVER DRIVE PARK ON L9N1A8	RST

Headcode: 00824400
Headcode Desc: MARINAS
Phone: 9058364125
List Name:
Description:

26	18 of 18	ENE/171.3	219.9 / 2.00	21019 Bathurst St N East Gwillimbury ON L9N 1A8	SPL

Ref No: 0652-9L73L2
Site No: 6136-5P3LKX
Incident Dt: 2014/06/17
Discharger Report:
Material Group:
Health/Env Conseq:

Year:		**Client Type:**	
Incident Cause:	Collision/Accident	**Sector Type:**	Watercraft/Vessel
Incident Event:		**Agency Involved:**	
Contaminant Code:	13	**Nearest Watercourse:**	
Contaminant Name:	FUEL (N.O.S.)	**Site Address:**	21019 Bathurst St N
Contaminant Limit 1:		**Site District Office:**	
Contam Limit Freq 1:		**Site Postal Code:**	L9N 1A8
Contaminant UN No 1:		**Site Region:**	
Environment Impact:	Confirmed	**Site Municipality:**	East Gwillimbury
Nature of Impact:	Soil Contamination	**Site Lot:**	
Receiving Medium:		**Site Conc:**	
Receiving Env:		**Northing:**	NA
MOE Response:	Planned Field Response	**Easting:**	NA
Dt MOE Arvl on Scn:		**Site Geo Ref Accu:**	NA
MOE Reported Dt:	2014/06/17	**Site Map Datum:**	NA
Dt Document Closed:	2014/08/28	**SAC Action Class:**	Major Marine Incidents
Incident Reason:	Weather Conditions	**Source Type:**	
Site Name:	Albert's Marina		
Site County/District:			
Site Geo Ref Meth:	NA		
Incident Summary:	Albert's Marina - boats on land overturned, gas spill		
Contaminant Qty:	150 g		

27	1 of 1	W/177.5	225.0 / 7.12	AGC AUTOMOTIVE CANADA INC. 120 ARTESIAN INDUSTRIAL PARKWAY NOT AVAILABLE BRADFORD ON L3Z3G3	NPRI

NPRI ID:	7257	**Org ID:**	101810
Other ID:		**Submit Date:**	5/23/2015
No Other ID:		**Last Modified:**	6/10/2015 10:59:04 AM
Track ID:	128435	**Contact ID:**	230470
Report ID:	53148	**Cont Type:**	MEM
Report Type:	NPRI	**Contact Title:**	
Rpt Type ID:	1	**Cont First Name:**	
Report Year:	2014	**Cont Last Name:**	
Not-Current Rpt?:	No	**Contact Position:**	
Yr of Last Filed Rpt:	2014	**Contact Fax:**	
Fac ID:	223119	**Contact Ph.:**	
Fac Name:	AGC AUTOMOTIVE CANADA	**Cont Area Code:**	
Fac Address1:	120 ARTESIAN INDUSTRIAL PARKWAY	**Contact Tel.:**	
Fac Address2:	NOT AVAILABLE	**Contact Ext.:**	
Fac Postal Zip:	L3Z3G3	**Cont Fax Area Cde:**	
Facility Lat:	44.134	**Contact Fax:**	
Facility Long:	-79.5565	**Contact Email:**	
DLS (Last Filed Rpt):		**Latitude:**	44.134
Facility DLS:		**Longitude:**	-79.5565
Datum:	1983	**UTM Zone:**	
Facility Cmnts:		**UTM Northing:**	
URL:		**UTM Easting:**	
No of Empl.:	61	**Waste Streams:**	
Parent Co.:		**No Streams:**	
No Parent Co.:		**Waste Off Sites:**	
Pollut Prev Cmnts:		**No Off Sites:**	
Stacks:		**Shutdown:**	
No of Stacks:		**No of Shutdown:**	
Canadian SIC Code (2 digit):			
Canadian SIC Code:			
SIC Code Description:			
American SIC Code:			
NAICS Code (2 digit):	33		
NAICS 2 Description:	Manufacturing		
NAICS Code (4 digit):	3363		
NAICS 4 Description:	Motor vehicle parts manufacturing		

NAICS Code (6 digit): 336390
NAICS 6 Description: Other motor vehicle parts manufacturing

Substance Release Report

Category Type ID: 1
Category Type Desc: Stack / Point
Category Type Desc (fr): Rejets de cheminée ou ponctuels
Grouping: Total Air
Trans Code: ASta
Chem: Lead (and its compounds)
Chem (fr): Plomb (et ses composés)
Quantity: 0
Unit: kg
Basis of Estimate Cd: C
Basis of Estimate Desc: C- Mass Balance

---

28 | **1 of 1** | **ENE/180.8** | **219.9 / 1.99** | **20967 & 20989 2nd Concession Rd East Gwillimbury ON** | **EHS**

Order No: 20170928127
Status: C
Report Type: Custom Report
Report Date: 04-OCT-17
Date Received: 28-SEP-17
Previous Site Name:
Lot/Building Size:
Additional Info Ordered: Topographic Maps

Nearest Intersection:
Municipality:
Client Prov/State: ON
Search Radius (km): .25
X: -79.476807
Y: 44.144566

---

29 | **1 of 1** | **WSW/182.6** | **253.3 / 35.40** | **Enbridge Gas Distribution Inc. 2512 Eight Line Bradford West Gwillimbury ON** | **SPL**

Ref No: 4534-BCF558
Site No: NA
Incident Dt: 5/22/2019
Year:
Incident Cause:
Incident Event: Leak/Break
Contaminant Code: 35
Contaminant Name: NATURAL GAS (METHANE)
Contaminant Limit 1:
Contam Limit Freq 1:
Contaminant UN No 1: 1075
Environment Impact:
Nature of Impact:
Receiving Medium:
Receiving Env: Air
MOE Response: No
Dt MOE Arvl on Scn:
MOE Reported Dt: 5/22/2019
Dt Document Closed: 6/8/2019

Incident Reason: Operator/Human Error
Site Name: Pipeline<UNOFFICIAL>
Site County/District: County of Simcoe
Site Geo Ref Meth:
Incident Summary: TSSA half inch plastic made safe
Contaminant Qty: 0 other - see incident description

Discharger Report:
Material Group:
Health/Env Conseq: 2 - Minor Environment
Client Type: Corporation
Sector Type: Miscellaneous Industrial
Agency Involved:
Nearest Watercourse:
Site Address: 2512 Eight Line
Site District Office: Barrie
Site Postal Code:
Site Region: Central
Site Municipality: Bradford West Gwillimbury
Site Lot:
Site Conc:
Northing:
Easting:
Site Geo Ref Accu:
Site Map Datum:
SAC Action Class: TSSA - Fuel Safety Branch - Hydrocarbon Fuel Release/Spill
Source Type: Pipeline/Components

Map Key	Number of Records	Direction/ Distance (m)	Elev/Diff (m)	Site	DB
30	1 of 1	WSW/183.5	219.9 / 2.00	100 Industrial Road Bradford ON L3Z 3G7	EHS

Order No:	20190606013	**Nearest Intersection:**	
Status:	C	**Municipality:**	
Report Type:	Custom Report	**Client Prov/State:**	ON
Report Date:	12-JUN-19	**Search Radius (km):**	.25
Date Received:	06-JUN-19	**X:**	-79.552204
Previous Site Name:		**Y:**	44.129289
Lot/Building Size:			
Additional Info Ordered:	City Directory		

31	1 of 1	WSW/184.3	246.9 / 29.00

2501 8th Line
Bradford ON

EHS

Order No:	20110321029	**Nearest Intersection:**	Yonge Street and 8th Line
Status:	C	**Municipality:**	County of Simcoe
Report Type:	Standard Report	**Client Prov/State:**	ON
Report Date:	3/30/2011	**Search Radius (km):**	0.25
Date Received:	3/21/2011 4:03:12 PM	**X:**	-79.569547
Previous Site Name:		**Y:**	44.12615
Lot/Building Size:	490m2		
Additional Info Ordered:			

32	1 of 1	WSW/184.4	277.6 / 59.79

3004 Line 8
Bradford ON

EHS

Order No:	20170713015	**Nearest Intersection:**	
Status:	C	**Municipality:**	
Report Type:	Custom Report	**Client Prov/State:**	ON
Report Date:	18-JUL-17	**Search Radius (km):**	.25
Date Received:	13-JUL-17	**X:**	-79.600163
Previous Site Name:		**Y:**	44.123059
Lot/Building Size:			
Additional Info Ordered:	Fire Insur. Maps and/or Site Plans		

33	1 of 1	WSW/196.1	242.4 / 24.55

300 Barrie St
Bradford West Gwillimbury ON L3Z1B7

EHS

Order No:	20151207167	**Nearest Intersection:**	
Status:	C	**Municipality:**	
Report Type:	Standard Report	**Client Prov/State:**	ON
Report Date:	14-DEC-15	**Search Radius (km):**	.25
Date Received:	07-DEC-15	**X:**	-79.568504
Previous Site Name:		**Y:**	44.125588
Lot/Building Size:			
Additional Info Ordered:	Aerial Photos		

34	1 of 1	WSW/196.6	244.6 / 26.77

PowerStream Inc.
2501 8 LINE, BRADFORD, ON, L3Z 2A5
ON L3Z 2A5

RSC

RSC ID:	112513	**Cert Date:**	6-Jun-11
RA No:		**Cert Prop Use No:**	No CPU
RSC Type:		**Intended Prop Use:**	Industrial
Curr Property Use:	Industrial	**Qual Person Name:**	Vince Polsoni
Ministry District:	BRADFORD-WEST GWILLIMBURY	**Stratified (Y/N):**	
Filing Date:	16-Jun-11	**Audit (Y/N):**	
Date Ack:		**Entire Leg Prop. (Y/N):**	Yes

Date Returned:		**Accuracy Estimate:**	0 to 1 meters
Restoration Type:		**Telephone:**	905-5324605
Soil Type:		**Fax:**	
Criteria:		**Email:**	vince.polsoni@powerstream.ca
CPU Issued Sect 1686:	No		

Asmt Roll No: 4.31201E+18
Prop ID No (PIN): 58030-0340 (LT)
Property Municipal Address: 2501 8 LINE, BRADFORD, ON, L3Z 2A5
Mailing Address: 161 CITYVIEW BLVD, VAUGHAN, ON, L4H 0A9
Latitude & Latitude: 44.12601550N 79.56955530W (converted from UTM)
UTM Coordinates: NAD83 17-614442-4886864
Consultant:
Filing Owner:
Legal Desc: Part of Block F, Plan 462, being Part 1 on 51R-18230, Town of Bradford West Gwillimbury (formerly Town of Bradford) County of Simcoe. Land Titles Division of Simcoe (No. 51)
Measurement Method: Digitized from a satellite image
Applicable Standards: Full Depth Site Conditions Standard, with Potable Ground Water, Coarse Textured Soil, for Industrial/Commercial/Community property use
RSC PDF:

35	1 of 1	WSW/204.3	246.8 / 28.97	3525 8th Line Road Bradford ON L3Z 2A5	EHS

Order No:	20180510075	**Nearest Intersection:**	
Status:	C	**Municipality:**	
Report Type:	Standard Report	**Client Prov/State:**	ON
Report Date:	16-MAY-18	**Search Radius (km):**	.25
Date Received:	10-MAY-18	**X:**	-79.630623
Previous Site Name:		**Y:**	44.111131
Lot/Building Size:			

Additional Info Ordered: Fire Insur. Maps and/or Site Plans; Title Searches; Aerial Photos

---

36	1 of 23	WSW/205.9	219.8 / 1.96	MITEK CANADA, INC 100 INDUSTRIAL RD BRADFORD ON L3Z 3G7	EASR

Approval No:	R-003-7424328975	**SWP Area Name:**	Lakes Simcoe and Couchiching/Black River
Status:	REGISTERED	**MOE District:**	Barrie
Date:	2014-06-12	**Municipality:**	BRADFORD
Record Type:	EASR	**Latitude:**	44.129321999999995
Link Source:	MOFA	**Longitude:**	-79.552284
Project Type:	Heating System	**Geometry X:**	
Full Address:		**Geometry Y:**	

Approval Type: EASR-Heating System
Full PDF Link: http://www.accessenvironment.ene.gov.on.ca/AEWeb/ae/ViewDocument.action?documentRefID=6862

36	2 of 23	WSW/205.9	219.8 / 1.96	MITEK CANADA, INC 100 INDUSTRIAL RD BRADFORD ON L3Z 3G7	EASR

Approval No:	R-002-4423701740	**SWP Area Name:**	Lakes Simcoe and Couchiching/Black River
Status:	REGISTERED	**MOE District:**	Barrie
Date:	2014-06-12	**Municipality:**	BRADFORD
Record Type:	EASR	**Latitude:**	44.129321999999995
Link Source:	MOFA	**Longitude:**	-79.552284
Project Type:	Standby Power System	**Geometry X:**	
Full Address:		**Geometry Y:**	

Approval Type: EASR-Standby Power System
Full PDF Link: http://www.accessenvironment.ene.gov.on.ca/AEWeb/ae/ViewDocument.action?documentRefID=6860

Map Key	Number of Records	Direction/ Distance (m)	Elev/Diff (m)	Site	DB

36 | **3 of 23** | **WSW/205.9** | **219.8 / 1.96** | **MITEK CANADA INC.**
100 INDUSTRIAL ROAD
BRADFORD ON L3Z 3G7 | **GEN**

Generator No:	ON0085601	**PO Box No:**	
Status:		**Country:**	Canada
Approval Years:	2015	**Choice of Contact:**	CO_ADMIN
Contam. Facility:	No	**Co Admin:**	Justin D Neil
MHSW Facility:	No	**Phone No Admin:**	905 952 2678 Ext.
SIC Code:	332118, 333519		
SIC Description:	STAMPING, OTHER METALWORKING MACHINERY MANUFACTURING		

Detail(s)

Waste Class: 212
Waste Class Desc: ALIPHATIC SOLVENTS

Waste Class: 263
Waste Class Desc: ORGANIC LABORATORY CHEMICALS

Waste Class: 253
Waste Class Desc: EMULSIFIED OILS

Waste Class: 145
Waste Class Desc: PAINT/PIGMENT/COATING RESIDUES

Waste Class: 252
Waste Class Desc: WASTE OILS & LUBRICANTS

Waste Class: 251
Waste Class Desc: OIL SKIMMINGS & SLUDGES

Waste Class: 262
Waste Class Desc: DETERGENTS/SOAPS

Waste Class: 122
Waste Class Desc: ALKALINE WASTES - OTHER METALS

---

36 | **4 of 23** | **WSW/205.9** | **219.8 / 1.96** | **MITEK CANADA INC.**
100 INDUSTRIAL ROAD
BRADFORD ON L3Z 3G7 | **GEN**

Generator No:	ON0085601	**PO Box No:**	
Status:		**Country:**	Canada
Approval Years:	2016	**Choice of Contact:**	CO_ADMIN
Contam. Facility:	No	**Co Admin:**	Justin D Neil
MHSW Facility:	No	**Phone No Admin:**	905 952 2678 Ext.
SIC Code:	332118, 333519		
SIC Description:	STAMPING, OTHER METALWORKING MACHINERY MANUFACTURING		

Detail(s)

Waste Class: 212
Waste Class Desc: ALIPHATIC SOLVENTS

Waste Class: 253
Waste Class Desc: EMULSIFIED OILS

Waste Class: 145
Waste Class Desc: PAINT/PIGMENT/COATING RESIDUES

Waste Class: 263

Waste Class Desc: ORGANIC LABORATORY CHEMICALS

Waste Class: 251
Waste Class Desc: OIL SKIMMINGS & SLUDGES

Waste Class: 262
Waste Class Desc: DETERGENTS/SOAPS

Waste Class: 122
Waste Class Desc: ALKALINE WASTES - OTHER METALS

Waste Class: 252
Waste Class Desc: WASTE OILS & LUBRICANTS

---

36 | **5 of 23** | **WSW/205.9** | **219.8 / 1.96** | **MITEK CANADA INC.**
100 INDUSTRIAL ROAD
BRADFORD ON L3Z 3G7 | **GEN**

Generator No: ON0085601
Status:
Approval Years: 2014
Contam. Facility: No
MHSW Facility: No
SIC Code: 332118, 333519
SIC Description: STAMPING, OTHER METALWORKING MACHINERY MANUFACTURING

PO Box No:
Country: Canada
Choice of Contact: CO_ADMIN
Co Admin: Justin D Neil
Phone No Admin: 905 952 2678 Ext.

Detail(s)

Waste Class: 262
Waste Class Desc: DETERGENTS/SOAPS

Waste Class: 251
Waste Class Desc: OIL SKIMMINGS & SLUDGES

Waste Class: 122
Waste Class Desc: ALKALINE WASTES - OTHER METALS

Waste Class: 253
Waste Class Desc: EMULSIFIED OILS

Waste Class: 263
Waste Class Desc: ORGANIC LABORATORY CHEMICALS

Waste Class: 252
Waste Class Desc: WASTE OILS & LUBRICANTS

Waste Class: 212
Waste Class Desc: ALIPHATIC SOLVENTS

Waste Class: 145
Waste Class Desc: PAINT/PIGMENT/COATING RESIDUES

---

36 | **6 of 23** | **WSW/205.9** | **219.8 / 1.96** | **MITEK CANADA INC.**
100 INDUSTRIAL ROAD
BRADFORD ON | **GEN**

Generator No: ON0085601
Status:
Approval Years: 2013
Contam. Facility:
MHSW Facility:
SIC Code: 332118, 333519
SIC Description: STAMPING, OTHER METALWORKING MACHINERY MANUFACTURING

PO Box No:
Country:
Choice of Contact:
Co Admin:
Phone No Admin:

Detail(s)

Waste Class: 263
Waste Class Desc: ORGANIC LABORATORY CHEMICALS

Waste Class: 251
Waste Class Desc: OIL SKIMMINGS & SLUDGES

Waste Class: 122
Waste Class Desc: ALKALINE WASTES - OTHER METALS

Waste Class: 262
Waste Class Desc: DETERGENTS/SOAPS

Waste Class: 252
Waste Class Desc: WASTE OILS & LUBRICANTS

Waste Class: 212
Waste Class Desc: ALIPHATIC SOLVENTS

Waste Class: 253
Waste Class Desc: EMULSIFIED OILS

Waste Class: 145
Waste Class Desc: PAINT/PIGMENT/COATING RESIDUES

36	7 of 23	WSW/205.9	219.8 / 1.96	MITEK CANADA INC. 100 INDUSTRIAL ROAD BRADFORD ON L3Z 3G7	GEN

Generator No: ON0085601
Status: Registered
Approval Years: As of Jul 2019
Contam. Facility:
MHSW Facility:
SIC Code:
SIC Description:

PO Box No:
Country: Canada
Choice of Contact:
Co Admin:
Phone No Admin:

Detail(s)

Waste Class: 122 L
Waste Class Desc: Alkaline slutions - containing other metals and non-metals (not cyanide)

Waste Class: 253 L
Waste Class Desc: Emulsified oils

Waste Class: 263 I
Waste Class Desc: Misc. waste organic chemicals

Waste Class: 212 L
Waste Class Desc: Aliphatic solvents and residues

Waste Class: 251 L
Waste Class Desc: Waste oils/sludges (petroleum based)

Waste Class: 145 I
Waste Class Desc: Wastes from the use of pigments, coatings and paints

Waste Class: 145 L
Waste Class Desc: Wastes from the use of pigments, coatings and paints

Waste Class: 262 L

Waste Class Desc: Detergents and soaps

Waste Class: 252 L
Waste Class Desc: Waste crankcase oils and lubricants

---

36 | **8 of 23** | **WSW/205.9** | **219.8 / 1.96** | **MITEK CANADA INC.**
100 INDUSTRIAL ROAD
BRADFORD ON L3Z 3G7 | **GEN**

Generator No:	ON0085601	**PO Box No:**	
Status:	Registered	**Country:**	Canada
Approval Years:	As of Dec 2018	**Choice of Contact:**	
Contam. Facility:		**Co Admin:**	
MHSW Facility:		**Phone No Admin:**	
SIC Code:			
SIC Description:			

Detail(s)

Waste Class: 122 L
Waste Class Desc: Alkaline slutions - containing other metals and non-metals (not cyanide)

Waste Class: 145 I
Waste Class Desc: Wastes from the use of pigments, coatings and paints

Waste Class: 145 L
Waste Class Desc: Wastes from the use of pigments, coatings and paints

Waste Class: 212 L
Waste Class Desc: Aliphatic solvents and residues

Waste Class: 251 L
Waste Class Desc: Waste oils/sludges (petroleum based)

Waste Class: 252 L
Waste Class Desc: Waste crankcase oils and lubricants

Waste Class: 253 L
Waste Class Desc: Emulsified oils

Waste Class: 262 L
Waste Class Desc: Detergents and soaps

Waste Class: 263 I
Waste Class Desc: Misc. waste organic chemicals

---

36 | **9 of 23** | **WSW/205.9** | **219.8 / 1.96** | **MITEK CANADA INC.**
100 INDUSTRIAL ROAD NOT AVAILABLE
BRADFORD ON L3Z3G7 | **NPRI**

NPRI ID:	5858	**Org ID:**	102585
Other ID:	N	**Submit Date:**	6/10/2008
No Other ID:		**Last Modified:**	5/29/2015 3:28:24 PM
Track ID:	60587	**Contact ID:**	
Report ID:	121174	**Cont Type:**	
Report Type:	NPRI	**Contact Title:**	
Rpt Type ID:	1	**Cont First Name:**	
Report Year:	2007	**Cont Last Name:**	
Not-Current Rpt?:	No	**Contact Position:**	
Yr of Last Filed Rpt:	2014	**Contact Fax:**	
Fac ID:	224000	**Contact Ph.:**	
Fac Name:	MITEK BRADFORD ON	**Cont Area Code:**	
Fac Address1:	100 INDUSTRIAL ROAD	**Contact Tel.:**	

Fac Address2:	NOT AVAILABLE	**Contact Ext.:**	
Fac Postal Zip:	L3Z3G7	**Cont Fax Area Cde:**	
Facility Lat:	44.1295	**Contact Fax:**	
Facility Long:	-79.5523	**Contact Email:**	
DLS (Last Filed Rpt):		**Latitude:**	44.1295
Facility DLS:		**Longitude:**	-79.5523
Datum:	1983	**UTM Zone:**	
Facility Cmnts:	False	**UTM Northing:**	
URL:		**UTM Easting:**	
No of Empl.:	58	**Waste Streams:**	True?
Parent Co.:	Y	**No Streams:**	
No Parent Co.:	1.00	**Waste Off Sites:**	True
Pollut Prev Cmnts:	False	**No Off Sites:**	1.00
Stacks:	True	**Shutdown:**	
No of Stacks:		**No of Shutdown:**	
Canadian SIC Code (2 digit):			
Canadian SIC Code:			
SIC Code Description:			
American SIC Code:			
NAICS Code (2 digit):	33		
NAICS 2 Description:	Manufacturing		
NAICS Code (4 digit):	3329		
NAICS 4 Description:	Other fabricated metal product manufacturing		
NAICS Code (6 digit):	332999		
NAICS 6 Description:	All other miscellaneous fabricated metal product manufacturing		

Map Key	Number of Records	Direction/ Distance (m)	Elev/Diff (m)	Site	DB
36	10 of 23	WSW/205.9	219.8 / 1.96	**MITEK CANADA INC.** **100 INDUSTRIAL ROAD NOT AVAILABLE** **BRADFORD ON L3Z3G7**	NPRI

NPRI ID:	5858	**Org ID:**	102585
Other ID:	N	**Submit Date:**	5/12/2006
No Other ID:		**Last Modified:**	5/29/2015 3:28:24 PM
Track ID:	34179	**Contact ID:**	
Report ID:	95408	**Cont Type:**	
Report Type:	NPRI	**Contact Title:**	
Rpt Type ID:	1	**Cont First Name:**	
Report Year:	2005	**Cont Last Name:**	
Not-Current Rpt?:	No	**Contact Position:**	
Yr of Last Filed Rpt:	2014	**Contact Fax:**	
Fac ID:	224000	**Contact Ph.:**	
Fac Name:	MITEK BRADFORD ON	**Cont Area Code:**	
Fac Address1:	100 INDUSTRIAL ROAD	**Contact Tel.:**	
Fac Address2:	NOT AVAILABLE	**Contact Ext.:**	
Fac Postal Zip:	L3Z3G7	**Cont Fax Area Cde:**	
Facility Lat:	44.1295	**Contact Fax:**	
Facility Long:	-79.5523	**Contact Email:**	
DLS (Last Filed Rpt):		**Latitude:**	44.1295
Facility DLS:		**Longitude:**	-79.5523
Datum:	1983	**UTM Zone:**	
Facility Cmnts:	False	**UTM Northing:**	
URL:		**UTM Easting:**	
No of Empl.:	58	**Waste Streams:**	False
Parent Co.:	Y	**No Streams:**	
No Parent Co.:	1	**Waste Off Sites:**	Fals
Pollut Prev Cmnts:	False	**No Off Sites:**	1.00
Stacks:	False	**Shutdown:**	
No of Stacks:		**No of Shutdown:**	
Canadian SIC Code (2 digit):			
Canadian SIC Code:			
SIC Code Description:			
American SIC Code:			
NAICS Code (2 digit):	33		
NAICS 2 Description:	Manufacturing		
NAICS Code (4 digit):	3329		

NAICS 4 Description:	Other fabricated metal product manufacturing
NAICS Code (6 digit):	332999
NAICS 6 Description:	All other miscellaneous fabricated metal product manufacturing

36 | **11 of 23** | **WSW/205.9** | **219.8 / 1.96** | **MITEK CANADA INC.**
100 INDUSTRIAL ROAD NOT AVAILABLE
BRADFORD ON L3Z3G7 | **NPRI**

NPRI ID:	5858	**Org ID:**	102585
Other ID:	N	**Submit Date:**	5/17/2010
No Other ID:		**Last Modified:**	5/29/2015 3:28:24 PM
Track ID:	83338	**Contact ID:**	
Report ID:	137196	**Cont Type:**	
Report Type:	NPRI	**Contact Title:**	
Rpt Type ID:	1	**Cont First Name:**	
Report Year:	2009	**Cont Last Name:**	
Not-Current Rpt?:	No	**Contact Position:**	
Yr of Last Filed Rpt:	2014	**Contact Fax:**	
Fac ID:	224000	**Contact Ph.:**	
Fac Name:	MITEK BRADFORD ON	**Cont Area Code:**	
Fac Address1:	100 INDUSTRIAL ROAD	**Contact Tel.:**	
Fac Address2:	NOT AVAILABLE	**Contact Ext.:**	
Fac Postal Zip:	L3Z3G7	**Cont Fax Area Cde:**	
Facility Lat:	44.1295	**Contact Fax:**	
Facility Long:	-79.5523	**Contact Email:**	
DLS (Last Filed Rpt):		**Latitude:**	44.1295
Facility DLS:		**Longitude:**	-79.5523
Datum:	1983	**UTM Zone:**	
Facility Cmnts:	No	**UTM Northing:**	
URL:		**UTM Easting:**	
No of Empl.:	58	**Waste Streams:**	No
Parent Co.:	Y	**No Streams:**	
No Parent Co.:	1	**Waste Off Sites:**	Yes
Pollut Prev Cmnts:	No	**No Off Sites:**	1
Stacks:	No	**Shutdown:**	No
No of Stacks:		**No of Shutdown:**	
Canadian SIC Code (2 digit):			
Canadian SIC Code:			
SIC Code Description:			
American SIC Code:			
NAICS Code (2 digit):	33		
NAICS 2 Description:	Manufacturing		
NAICS Code (4 digit):	3329		
NAICS 4 Description:	Other fabricated metal product manufacturing		
NAICS Code (6 digit):	332999		
NAICS 6 Description:	All other miscellaneous fabricated metal product manufacturing		

36 | **12 of 23** | **WSW/205.9** | **219.8 / 1.96** | **MITEK CANADA INC.**
100 INDUSTRIAL ROAD NOT AVAILABLE
BRADFORD ON L3Z3G7 | **NPRI**

NPRI ID:	5858	**Org ID:**	102585
Other ID:		**Submit Date:**	6/27/2014
No Other ID:		**Last Modified:**	5/29/2015 3:28:24 PM
Track ID:	123080	**Contact ID:**	
Report ID:	41503	**Cont Type:**	
Report Type:	NPRI	**Contact Title:**	
Rpt Type ID:	1	**Cont First Name:**	
Report Year:	2013	**Cont Last Name:**	
Not-Current Rpt?:	No	**Contact Position:**	
Yr of Last Filed Rpt:	2014	**Contact Fax:**	
Fac ID:	224000	**Contact Ph.:**	
Fac Name:	MITEK BRADFORD ON	**Cont Area Code:**	
Fac Address1:	100 INDUSTRIAL ROAD	**Contact Tel.:**	

Fac Address2:	NOT AVAILABLE	**Contact Ext.:**	
Fac Postal Zip:	L3Z3G7	**Cont Fax Area Cde:**	
Facility Lat:	44.1295	**Contact Fax:**	
Facility Long:	-79.5523	**Contact Email:**	
DLS (Last Filed Rpt):		**Latitude:**	44.1295
Facility DLS:		**Longitude:**	-79.5523
Datum:	1983	**UTM Zone:**	
Facility Cmnts:		**UTM Northing:**	
URL:		**UTM Easting:**	
No of Empl.:	58	**Waste Streams:**	
Parent Co.:		**No Streams:**	
No Parent Co.:		**Waste Off Sites:**	
Pollut Prev Cmnts:		**No Off Sites:**	
Stacks:		**Shutdown:**	
No of Stacks:		**No of Shutdown:**	
Canadian SIC Code (2 digit):			
Canadian SIC Code:			
SIC Code Description:			
American SIC Code:			
NAICS Code (2 digit):	33		
NAICS 2 Description:	Manufacturing		
NAICS Code (4 digit):	3329		
NAICS 4 Description:	Other fabricated metal product manufacturing		
NAICS Code (6 digit):	332999		
NAICS 6 Description:	All other miscellaneous fabricated metal product manufacturing		

36	13 of 23	WSW/205.9	219.8 / 1.96	MITEK CANADA, INC. 100 INDUSTRIAL ROAD NOT AVAILABLE BRADFORD ON L3Z3G7	NPRI

NPRI ID:	5858	**Org ID:**	58137
Other ID:	Y	**Submit Date:**	5/24/2002
No Other ID:	1.00	**Last Modified:**	5/29/2015 3:28:24 PM
Track ID:	17673	**Contact ID:**	88236
Report ID:		**Cont Type:**	MED
Report Type:	NPRI	**Contact Title:**	
Rpt Type ID:	1	**Cont First Name:**	GORD
Report Year:	2001	**Cont Last Name:**	CARTER SR.
Not-Current Rpt?:	No	**Contact Position:**	VICE PRESIDENT, ASSISTANT G.M.
Yr of Last Filed Rpt:	2014	**Contact Fax:**	9057759694
Fac ID:	127736	**Contact Ph.:**	9057755337
Fac Name:	NOT AVAILABLE	**Cont Area Code:**	905
Fac Address1:	100 INDUSTRIAL ROAD	**Contact Tel.:**	57755337
Fac Address2:	NOT AVAILABLE	**Contact Ext.:**	
Fac Postal Zip:	L3Z3G7	**Cont Fax Area Cde:**	905
Facility Lat:	44.1295	**Contact Fax:**	57759694
Facility Long:	-79.5523	**Contact Email:**	NOT AVAILABLE
DLS (Last Filed Rpt):		**Latitude:**	44.1295
Facility DLS:		**Longitude:**	-79.5523
Datum:	1983	**UTM Zone:**	
Facility Cmnts:	No	**UTM Northing:**	
URL:	www.mitek.ca	**UTM Easting:**	
No of Empl.:	58	**Waste Streams:**	No
Parent Co.:	Y	**No Streams:**	0.00
No Parent Co.:	1.00	**Waste Off Sites:**	Yes
Pollut Prev Cmnts:	No	**No Off Sites:**	2.00
Stacks:		**Shutdown:**	
No of Stacks:		**No of Shutdown:**	
Canadian SIC Code (2 digit):			
Canadian SIC Code:			
SIC Code Description:			
American SIC Code:			
NAICS Code (2 digit):	33		
NAICS 2 Description:	Manufacturing		
NAICS Code (4 digit):	3329		

NAICS 4 Description:	Other fabricated metal product manufacturing
NAICS Code (6 digit):	332999
NAICS 6 Description:	All other miscellaneous fabricated metal product manufacturing

36 | **14 of 23** | **WSW/205.9** | **219.8 / 1.96** | **MITEK CANADA, INC.**
100 INDUSTRIAL ROAD NOT AVAILABLE
BRADFORD ON L3Z3G7 | **NPRI**

NPRI ID:	5858	**Org ID:**	58137
Other ID:	Y	**Submit Date:**	5/29/2003
No Other ID:	1	**Last Modified:**	5/29/2015 3:28:24 PM
Track ID:	77404	**Contact ID:**	153930
Report ID:	162175	**Cont Type:**	MED
Report Type:	NPRI	**Contact Title:**	
Rpt Type ID:	1	**Cont First Name:**	GORD
Report Year:	2002	**Cont Last Name:**	CARTER SR.
Not-Current Rpt?:	No	**Contact Position:**	VICE PRESIDENT, ASSISTANT G.M.
Yr of Last Filed Rpt:	2014	**Contact Fax:**	9057759694
Fac ID:	127736	**Contact Ph.:**	9057755337
Fac Name:	NOT AVAILABLE	**Cont Area Code:**	905
Fac Address1:	100 INDUSTRIAL ROAD	**Contact Tel.:**	57755337
Fac Address2:	NOT AVAILABLE	**Contact Ext.:**	
Fac Postal Zip:	L3Z3G7	**Cont Fax Area Cde:**	905
Facility Lat:	44.1295	**Contact Fax:**	57759694
Facility Long:	-79.5523	**Contact Email:**	NOT AVAILABLE
DLS (Last Filed Rpt):		**Latitude:**	44.1295
Facility DLS:		**Longitude:**	-79.5523
Datum:	1983	**UTM Zone:**	
Facility Cmnts:	False	**UTM Northing:**	
URL:	www.mitek.ca	**UTM Easting:**	
No of Empl.:	58	**Waste Streams:**	False
Parent Co.:	Y	**No Streams:**	0
No Parent Co.:	1	**Waste Off Sites:**	Fals
Pollut Prev Cmnts:	False	**No Off Sites:**	1
Stacks:	False	**Shutdown:**	False
No of Stacks:		**No of Shutdown:**	0

Canadian SIC Code (2 digit):	
Canadian SIC Code:	
SIC Code Description:	
American SIC Code:	
NAICS Code (2 digit):	33
NAICS 2 Description:	Manufacturing
NAICS Code (4 digit):	3329
NAICS 4 Description:	Other fabricated metal product manufacturing
NAICS Code (6 digit):	332999
NAICS 6 Description:	All other miscellaneous fabricated metal product manufacturing

36 | **15 of 23** | **WSW/205.9** | **219.8 / 1.96** | **MITEK CANADA INC.**
100 INDUSTRIAL ROAD NOT AVAILABLE
BRADFORD ON L3Z3G7 | **NPRI**

NPRI ID:	5858	**Org ID:**	102585
Other ID:		**Submit Date:**	6/27/2014
No Other ID:		**Last Modified:**	5/29/2015 3:28:24 PM
Track ID:	123093	**Contact ID:**	
Report ID:	41466	**Cont Type:**	
Report Type:	NPRI	**Contact Title:**	
Rpt Type ID:	1	**Cont First Name:**	
Report Year:	2012	**Cont Last Name:**	
Not-Current Rpt?:	No	**Contact Position:**	
Yr of Last Filed Rpt:	2014	**Contact Fax:**	
Fac ID:	224000	**Contact Ph.:**	
Fac Name:	MITEK BRADFORD ON	**Cont Area Code:**	
Fac Address1:	100 INDUSTRIAL ROAD	**Contact Tel.:**	

Fac Address2:	NOT AVAILABLE	**Contact Ext.:**	
Fac Postal Zip:	L3Z3G7	**Cont Fax Area Cde:**	
Facility Lat:	44.1295	**Contact Fax:**	
Facility Long:	-79.5523	**Contact Email:**	
DLS (Last Filed Rpt):		**Latitude:**	44.1295
Facility DLS:		**Longitude:**	-79.5523
Datum:	1983	**UTM Zone:**	
Facility Cmnts:		**UTM Northing:**	
URL:		**UTM Easting:**	
No of Empl.:	58	**Waste Streams:**	
Parent Co.:		**No Streams:**	
No Parent Co.:		**Waste Off Sites:**	
Pollut Prev Cmnts:		**No Off Sites:**	
Stacks:		**Shutdown:**	
No of Stacks:		**No of Shutdown:**	
Canadian SIC Code (2 digit):			
Canadian SIC Code:			
SIC Code Description:			
American SIC Code:			
NAICS Code (2 digit):	33		
NAICS 2 Description:	Manufacturing		
NAICS Code (4 digit):	3329		
NAICS 4 Description:	Other fabricated metal product manufacturing		
NAICS Code (6 digit):	332999		
NAICS 6 Description:	All other miscellaneous fabricated metal product manufacturing		

36	16 of 23	WSW/205.9	219.8 / 1.96	MiTek Canada Inc. 100 INDUSTRIAL ROAD NOT AVAILABLE BRADFORD ON L3Z3G7	NPRI

NPRI ID:	5858	**Org ID:**	106489
Other ID:		**Submit Date:**	6/1/2016
No Other ID:		**Last Modified:**	11/18/2016 8:28:05 AM
Track ID:	139453	**Contact ID:**	
Report ID:	73781	**Cont Type:**	
Report Type:	NPRI	**Contact Title:**	
Rpt Type ID:	1	**Cont First Name:**	
Report Year:	2015	**Cont Last Name:**	
Not-Current Rpt?:	No	**Contact Position:**	
Yr of Last Filed Rpt:	2014	**Contact Fax:**	
Fac ID:	224000	**Contact Ph.:**	
Fac Name:	MITEK BRADFORD ON	**Cont Area Code:**	
Fac Address1:	100 INDUSTRIAL ROAD	**Contact Tel.:**	
Fac Address2:	NOT AVAILABLE	**Contact Ext.:**	
Fac Postal Zip:	L3Z3G7	**Cont Fax Area Cde:**	
Facility Lat:	44.1295	**Contact Fax:**	
Facility Long:	-79.5523	**Contact Email:**	
DLS (Last Filed Rpt):		**Latitude:**	44.1295
Facility DLS:		**Longitude:**	-79.5523
Datum:	1983	**UTM Zone:**	
Facility Cmnts:		**UTM Northing:**	
URL:		**UTM Easting:**	
No of Empl.:	58	**Waste Streams:**	
Parent Co.:		**No Streams:**	
No Parent Co.:		**Waste Off Sites:**	
Pollut Prev Cmnts:		**No Off Sites:**	
Stacks:		**Shutdown:**	
No of Stacks:		**No of Shutdown:**	
Canadian SIC Code (2 digit):			
Canadian SIC Code:			
SIC Code Description:			
American SIC Code:			
NAICS Code (2 digit):	33		
NAICS 2 Description:	Manufacturing		
NAICS Code (4 digit):	3329		

NAICS 4 Description:	Other fabricated metal product manufacturing
NAICS Code (6 digit):	332999
NAICS 6 Description:	All other miscellaneous fabricated metal product manufacturing

36 | **17 of 23** | **WSW/205.9** | **219.8 / 1.96** | **MITEK CANADA, INC.**
100 INDUSTRIAL ROAD NOT AVAILABLE
BRADFORD ON L3Z3G7 | **NPRI**

NPRI ID:	5858	**Org ID:**	58137
Other ID:	Y	**Submit Date:**	7/28/2000
No Other ID:	1	**Last Modified:**	5/29/2015 3:28:24 PM
Track ID:	17672	**Contact ID:**	88236
Report ID:		**Cont Type:**	MED
Report Type:	NPRI	**Contact Title:**	
Rpt Type ID:	1	**Cont First Name:**	GORD
Report Year:	1999	**Cont Last Name:**	CARTER SR.
Not-Current Rpt?:	No	**Contact Position:**	VICE PRESIDENT, ASSISTANT G.M.
Yr of Last Filed Rpt:	2014	**Contact Fax:**	9057759694
Fac ID:	127736	**Contact Ph.:**	9057755337
Fac Name:	NOT AVAILABLE	**Cont Area Code:**	905
Fac Address1:	100 INDUSTRIAL ROAD	**Contact Tel.:**	57755337
Fac Address2:	NOT AVAILABLE	**Contact Ext.:**	
Fac Postal Zip:	L3Z3G7	**Cont Fax Area Cde:**	905
Facility Lat:	44.1295	**Contact Fax:**	57759694
Facility Long:	-79.5523	**Contact Email:**	NOT AVAILABLE
DLS (Last Filed Rpt):		**Latitude:**	44.1295
Facility DLS:		**Longitude:**	-79.5523
Datum:	1983	**UTM Zone:**	-9
Facility Cmnts:	False	**UTM Northing:**	-999999
URL:	www.mitek.ca	**UTM Easting:**	-99999
No of Empl.:	47	**Waste Streams:**	Yes
Parent Co.:	Y	**No Streams:**	0
No Parent Co.:	1	**Waste Off Sites:**	Yes
Pollut Prev Cmnts:	False	**No Off Sites:**	0
Stacks:		**Shutdown:**	
No of Stacks:		**No of Shutdown:**	
Canadian SIC Code (2 digit):			
Canadian SIC Code:			
SIC Code Description:			
American SIC Code:			
NAICS Code (2 digit):	33		
NAICS 2 Description:	Manufacturing		
NAICS Code (4 digit):	3329		
NAICS 4 Description:	Other fabricated metal product manufacturing		
NAICS Code (6 digit):	332999		
NAICS 6 Description:	All other miscellaneous fabricated metal product manufacturing		

36 | **18 of 23** | **WSW/205.9** | **219.8 / 1.96** | **MITEK CANADA INC.**
100 INDUSTRIAL ROAD NOT AVAILABLE
BRADFORD ON L3Z3G7 | **NPRI**

NPRI ID:	5858	**Org ID:**	102585
Other ID:	N	**Submit Date:**	5/31/2007
No Other ID:		**Last Modified:**	5/29/2015 3:28:24 PM
Track ID:	47998	**Contact ID:**	
Report ID:	104535	**Cont Type:**	
Report Type:	NPRI	**Contact Title:**	
Rpt Type ID:	1	**Cont First Name:**	
Report Year:	2006	**Cont Last Name:**	
Not-Current Rpt?:	No	**Contact Position:**	
Yr of Last Filed Rpt:	2014	**Contact Fax:**	
Fac ID:	224000	**Contact Ph.:**	
Fac Name:	MITEK BRADFORD ON	**Cont Area Code:**	
Fac Address1:	100 INDUSTRIAL ROAD	**Contact Tel.:**	

Fac Address2:	NOT AVAILABLE	**Contact Ext.:**	
Fac Postal Zip:	L3Z3G7	**Cont Fax Area Cde:**	
Facility Lat:	44.1295	**Contact Fax:**	
Facility Long:	-79.5523	**Contact Email:**	
DLS (Last Filed Rpt):		**Latitude:**	44.1295
Facility DLS:		**Longitude:**	-79.5523
Datum:	1983	**UTM Zone:**	
Facility Cmnts:	False	**UTM Northing:**	
URL:		**UTM Easting:**	
No of Empl.:	58	**Waste Streams:**	True?
Parent Co.:	Y	**No Streams:**	
No Parent Co.:	1	**Waste Off Sites:**	Fals
Pollut Prev Cmnts:	False	**No Off Sites:**	1.00
Stacks:	True	**Shutdown:**	
No of Stacks:		**No of Shutdown:**	
Canadian SIC Code (2 digit):			
Canadian SIC Code:			
SIC Code Description:			
American SIC Code:			
NAICS Code (2 digit):	33		
NAICS 2 Description:	Manufacturing		
NAICS Code (4 digit):	3329		
NAICS 4 Description:	Other fabricated metal product manufacturing		
NAICS Code (6 digit):	332999		
NAICS 6 Description:	All other miscellaneous fabricated metal product manufacturing		

36	19 of 23	WSW/205.9	219.8 / 1.96	MITEK CANADA INC. 100 INDUSTRIAL ROAD NOT AVAILABLE BRADFORD ON L3Z3G7	NPRI

NPRI ID:	5858	**Org ID:**	102585
Other ID:	N	**Submit Date:**	5/20/2009
No Other ID:		**Last Modified:**	5/29/2015 3:28:24 PM
Track ID:	63149	**Contact ID:**	
Report ID:	123900	**Cont Type:**	
Report Type:	NPRI	**Contact Title:**	
Rpt Type ID:	1	**Cont First Name:**	
Report Year:	2008	**Cont Last Name:**	
Not-Current Rpt?:	No	**Contact Position:**	
Yr of Last Filed Rpt:	2014	**Contact Fax:**	
Fac ID:	224000	**Contact Ph.:**	
Fac Name:	MITEK BRADFORD ON	**Cont Area Code:**	
Fac Address1:	100 INDUSTRIAL ROAD	**Contact Tel.:**	
Fac Address2:	NOT AVAILABLE	**Contact Ext.:**	
Fac Postal Zip:	L3Z3G7	**Cont Fax Area Cde:**	
Facility Lat:	44.1295	**Contact Fax:**	
Facility Long:	-79.5523	**Contact Email:**	
DLS (Last Filed Rpt):		**Latitude:**	44.1295
Facility DLS:		**Longitude:**	-79.5523
Datum:	1983	**UTM Zone:**	
Facility Cmnts:	No	**UTM Northing:**	
URL:		**UTM Easting:**	
No of Empl.:	58	**Waste Streams:**	No
Parent Co.:	Y	**No Streams:**	
No Parent Co.:	1	**Waste Off Sites:**	Yes
Pollut Prev Cmnts:	No	**No Off Sites:**	1
Stacks:	No	**Shutdown:**	No
No of Stacks:		**No of Shutdown:**	
Canadian SIC Code (2 digit):			
Canadian SIC Code:			
SIC Code Description:			
American SIC Code:			
NAICS Code (2 digit):	33		
NAICS 2 Description:	Manufacturing		
NAICS Code (4 digit):	3329		

NAICS 4 Description:	Other fabricated metal product manufacturing
NAICS Code (6 digit):	332999
NAICS 6 Description:	All other miscellaneous fabricated metal product manufacturing

36 | **20 of 23** | **WSW/205.9** | **219.8 / 1.96** | **MITEK CANADA, INC.**
100 INDUSTRIAL ROAD NOT AVAILABLE
BRADFORD ON L3Z3G7 | **NPRI**

NPRI ID:	5858	**Org ID:**	58137
Other ID:	Y	**Submit Date:**	1/19/2005
No Other ID:	1	**Last Modified:**	5/29/2015 3:28:24 PM
Track ID:	24324	**Contact ID:**	153931
Report ID:	153745	**Cont Type:**	MED
Report Type:	NPRI	**Contact Title:**	
Rpt Type ID:	1	**Cont First Name:**	GORD
Report Year:	2003	**Cont Last Name:**	CARTER SR.
Not-Current Rpt?:	No	**Contact Position:**	VICE PRESIDENT, ASSISTANT G.M.
Yr of Last Filed Rpt:	2014	**Contact Fax:**	9057759694
Fac ID:	127736	**Contact Ph.:**	9057755337
Fac Name:	NOT AVAILABLE	**Cont Area Code:**	905
Fac Address1:	100 INDUSTRIAL ROAD	**Contact Tel.:**	57755337
Fac Address2:	NOT AVAILABLE	**Contact Ext.:**	
Fac Postal Zip:	L3Z3G7	**Cont Fax Area Cde:**	905
Facility Lat:	44.1295	**Contact Fax:**	57759694
Facility Long:	-79.5523	**Contact Email:**	GCARTER.SR@MITEK.CA
DLS (Last Filed Rpt):		**Latitude:**	44.1295
Facility DLS:		**Longitude:**	-79.5523
Datum:	1983	**UTM Zone:**	
Facility Cmnts:	False	**UTM Northing:**	
URL:	www.mitek.ca	**UTM Easting:**	
No of Empl.:	58	**Waste Streams:**	True?
Parent Co.:	Y	**No Streams:**	
No Parent Co.:	1	**Waste Off Sites:**	Fals
Pollut Prev Cmnts:	False	**No Off Sites:**	1
Stacks:	True	**Shutdown:**	True
No of Stacks:		**No of Shutdown:**	

Canadian SIC Code (2 digit):	
Canadian SIC Code:	
SIC Code Description:	
American SIC Code:	
NAICS Code (2 digit):	33
NAICS 2 Description:	Manufacturing
NAICS Code (4 digit):	3329
NAICS 4 Description:	Other fabricated metal product manufacturing
NAICS Code (6 digit):	332999
NAICS 6 Description:	All other miscellaneous fabricated metal product manufacturing

36 | **21 of 23** | **WSW/205.9** | **219.8 / 1.96** | **MITEK CANADA INC.**
100 INDUSTRIAL ROAD NOT AVAILABLE
BRADFORD ON L3Z3G7 | **NPRI**

NPRI ID:	5858	**Org ID:**	102585
Other ID:		**Submit Date:**	6/26/2014
No Other ID:		**Last Modified:**	5/29/2015 3:28:24 PM
Track ID:	123060	**Contact ID:**	
Report ID:	41465	**Cont Type:**	
Report Type:	NPRI	**Contact Title:**	
Rpt Type ID:	1	**Cont First Name:**	
Report Year:	2011	**Cont Last Name:**	
Not-Current Rpt?:	No	**Contact Position:**	
Yr of Last Filed Rpt:	2014	**Contact Fax:**	
Fac ID:	224000	**Contact Ph.:**	
Fac Name:	MITEK BRADFORD ON	**Cont Area Code:**	
Fac Address1:	100 INDUSTRIAL ROAD	**Contact Tel.:**	

Fac Address2:	NOT AVAILABLE	**Contact Ext.:**	
Fac Postal Zip:	L3Z3G7	**Cont Fax Area Cde:**	
Facility Lat:	44.1295	**Contact Fax:**	
Facility Long:	-79.5523	**Contact Email:**	
DLS (Last Filed Rpt):		**Latitude:**	44.1295
Facility DLS:		**Longitude:**	-79.5523
Datum:	1983	**UTM Zone:**	
Facility Cmnts:		**UTM Northing:**	
URL:		**UTM Easting:**	
No of Empl.:	58	**Waste Streams:**	
Parent Co.:		**No Streams:**	
No Parent Co.:		**Waste Off Sites:**	
Pollut Prev Cmnts:		**No Off Sites:**	
Stacks:		**Shutdown:**	
No of Stacks:		**No of Shutdown:**	
Canadian SIC Code (2 digit):			
Canadian SIC Code:			
SIC Code Description:			
American SIC Code:			
NAICS Code (2 digit):	33		
NAICS 2 Description:	Manufacturing		
NAICS Code (4 digit):	3329		
NAICS 4 Description:	Other fabricated metal product manufacturing		
NAICS Code (6 digit):	332999		
NAICS 6 Description:	All other miscellaneous fabricated metal product manufacturing		

36	22 of 23	WSW/205.9	219.8 / 1.96	MITEK CANADA INC. 100 INDUSTRIAL ROAD NOT AVAILABLE BRADFORD ON L3Z3G7	NPRI

NPRI ID:	5858	**Org ID:**	102585
Other ID:	Y	**Submit Date:**	5/12/2006
No Other ID:	1	**Last Modified:**	5/29/2015 3:28:24 PM
Track ID:	34155	**Contact ID:**	
Report ID:	93130	**Cont Type:**	
Report Type:	NPRI	**Contact Title:**	
Rpt Type ID:	1	**Cont First Name:**	
Report Year:	2004	**Cont Last Name:**	
Not-Current Rpt?:	No	**Contact Position:**	
Yr of Last Filed Rpt:	2014	**Contact Fax:**	
Fac ID:	224000	**Contact Ph.:**	
Fac Name:	MITEK BRADFORD ON	**Cont Area Code:**	
Fac Address1:	100 INDUSTRIAL ROAD	**Contact Tel.:**	
Fac Address2:	NOT AVAILABLE	**Contact Ext.:**	
Fac Postal Zip:	L3Z3G7	**Cont Fax Area Cde:**	
Facility Lat:	44.1295	**Contact Fax:**	
Facility Long:	-79.5523	**Contact Email:**	
DLS (Last Filed Rpt):		**Latitude:**	44.1295
Facility DLS:		**Longitude:**	-79.5523
Datum:	1983	**UTM Zone:**	
Facility Cmnts:	True	**UTM Northing:**	
URL:		**UTM Easting:**	
No of Empl.:	58	**Waste Streams:**	False
Parent Co.:	Y	**No Streams:**	
No Parent Co.:	1	**Waste Off Sites:**	Fals
Pollut Prev Cmnts:	True	**No Off Sites:**	1
Stacks:	No	**Shutdown:**	
No of Stacks:		**No of Shutdown:**	
Canadian SIC Code (2 digit):			
Canadian SIC Code:			
SIC Code Description:			
American SIC Code:			
NAICS Code (2 digit):	33		
NAICS 2 Description:	Manufacturing		
NAICS Code (4 digit):	3329		

NAICS 4 Description:	Other fabricated metal product manufacturing
NAICS Code (6 digit):	332999
NAICS 6 Description:	All other miscellaneous fabricated metal product manufacturing

Substance Release Report

Category Type ID:	13
Category Type Desc:	All Media
Category Type Desc (fr):	Rejets à tous les médias
Grouping:	Total All Media<1t
Trans Code:	
Chem:	MSG#3 - Hydrotreated light naphthenic distillate
Chem (fr):	EMG#3 - Distillat naphténique léger hydrotraité
Quantity:	0
Unit:	tonnes
Basis of Estimate Cd:	
Basis of Estimate Desc:	

Category Type ID:	13
Category Type Desc:	All Media
Category Type Desc (fr):	Rejets à tous les médias
Grouping:	Total All Media<1t
Trans Code:	
Chem:	Iron (and its compounds)
Chem (fr):	Fer (et ses composés)
Quantity:	0
Unit:	tonnes
Basis of Estimate Cd:	
Basis of Estimate Desc:	

Category Type ID:	13
Category Type Desc:	All Media
Category Type Desc (fr):	Rejets à tous les médias
Grouping:	Total All Media<1t
Trans Code:	
Chem:	MSG#3 - Hydrotreated heavy paraffinic mineral spirits
Chem (fr):	EMG#3 - Essences minérales paraffiniques lourdes hydrotraitées
Quantity:	0
Unit:	tonnes
Basis of Estimate Cd:	
Basis of Estimate Desc:	

36	23 of 23	WSW/205.9	219.8 / 1.96	MITEK CANADA INC. 100 INDUSTRIAL ROAD NOT AVAILABLE BRADFORD ON L3Z3G7	NPRI

NPRI ID:	5858	***Org ID:***	102585
Other ID:	Y	***Submit Date:***	6/26/2014
No Other ID:	1	***Last Modified:***	5/29/2015 3:28:24 PM
Track ID:	123092	***Contact ID:***	232642
Report ID:	41464	***Cont Type:***	MED
Report Type:	NPRI	***Contact Title:***	
Rpt Type ID:	1	***Cont First Name:***	
Report Year:	2010	***Cont Last Name:***	
Not-Current Rpt?:	No	***Contact Position:***	
Yr of Last Filed Rpt:	2014	***Contact Fax:***	
Fac ID:	224000	***Contact Ph.:***	
Fac Name:	MITEK BRADFORD ON	***Cont Area Code:***	
Fac Address1:	100 INDUSTRIAL ROAD	***Contact Tel.:***	
Fac Address2:	NOT AVAILABLE	***Contact Ext.:***	
Fac Postal Zip:	L3Z3G7	***Cont Fax Area Cde:***	
Facility Lat:	44.1295	***Contact Fax:***	
Facility Long:	-79.5523	***Contact Email:***	
DLS (Last Filed Rpt):		***Latitude:***	44.1295

Facility DLS:		**Longitude:**	-79.5523
Datum:	1983	**UTM Zone:**	
Facility Cmnts:	No	**UTM Northing:**	
URL:		**UTM Easting:**	
No of Empl.:	58	**Waste Streams:**	No
Parent Co.:	Y	**No Streams:**	
No Parent Co.:	1	**Waste Off Sites:**	Yes
Pollut Prev Cmnts:	No	**No Off Sites:**	1
Stacks:	No	**Shutdown:**	No
No of Stacks:		**No of Shutdown:**	
Canadian SIC Code (2 digit):			
Canadian SIC Code:			
SIC Code Description:			
American SIC Code:			
NAICS Code (2 digit):	33		
NAICS 2 Description:	Manufacturing		
NAICS Code (4 digit):	3329		
NAICS 4 Description:	Other fabricated metal product manufacturing		
NAICS Code (6 digit):	332999		
NAICS 6 Description:	All other miscellaneous fabricated metal product manufacturing		

37	*1 of 2*	*W/216.7*	*223.4 / 5.55*	***AGC Automative Canada, Inc.*** ***ON***	***SCT***

Established:	1997
Plant Size (ft²):	
Employment:	

--Details--

Description:	Glass Product Manufacturing from Purchased Glass
SIC/NAICS Code:	327215
Description:	All Other Miscellaneous Fabricated Metal Product Manufacturing
SIC/NAICS Code:	332999

37	*2 of 2*	*W/216.7*	*223.4 / 5.55*	***AGC Automative Canada, Inc.*** ***ON***	***SCT***

Established:	1/1/1997
Plant Size (ft²):	
Employment:	

--Details--

Description:	Glass Product Manufacturing from Purchased Glass
SIC/NAICS Code:	327215
Description:	All Other Miscellaneous Fabricated Metal Product Manufacturing
SIC/NAICS Code:	332999

38	*1 of 29*	*WSW/228.9*	*230.8 / 12.91*	***Vins Plastics Ltd.*** ***12 Industrial Court Bradford West Gwillimbury, County of Simcoe L3Z 2B4 TOWN OF BRADFORD-WEST GWILLIMBURY*** ***ON***	***EBR***

EBR Registry No:	011-2088	**Decision Posted:**	
Ministry Ref No:	9055-8BNMVV	**Exception Posted:**	
Notice Type:	Instrument Decision	**Section:**	

Notice Stage:	803704199	**Act 1:**	
Notice Date:	August 07, 2014	**Act 2:**	
Proposal Date:	December 30, 2010	**Site Location Map:**	
Year:	2010		
Instrument Type:	(EPA Part II.1-air) - Environmental Compliance Approval (project type: air)		
Off Instrument Name:			
Posted By:			
Company Name:	Vins Plastics Ltd.		
Site Address:			
Location Other:			
Proponent Name:			
Proponent Address:	12 Industrial Court, Bradford West Gwillimbury Ontario, Canada L3Z 2B4		
Comment Period:			
URL:			

Site Location Details:

12 Industrial Court Bradford West Gwillimbury, County of Simcoe L3Z 2B4 TOWN OF BRADFORD-WEST GWILLIMBURY

38	2 of 29	WSW/228.9	230.8 / 12.91	Vins Plastics Ltd. 12 Industrial Court Bradford West Gwillimbury Ontario L3Z 2B4 Bradford West Gwillimbury ON	EBR

EBR Registry No:	IA05E1375	**Decision Posted:**	
Ministry Ref No:	1271-6FHTKT	**Exception Posted:**	
Notice Type:	Instrument Decision	**Section:**	
Notice Stage:	803008665	**Act 1:**	
Notice Date:	November 21, 2007	**Act 2:**	
Proposal Date:	August 30, 2005	**Site Location Map:**	
Year:	2005		
Instrument Type:	(EPA s. 9) - Approval for discharge into the natural environment other than water (i.e. Air)		
Off Instrument Name:			
Posted By:			
Company Name:	Vins Plastics Ltd.		
Site Address:			
Location Other:			
Proponent Name:			
Proponent Address:	12 Industrial Court, P.O. Box 1030, Bradford West Gwillimbury Ontario, L3Z 2B4		
Comment Period:			
URL:			

Site Location Details:

12 Industrial Court Bradford West Gwillimbury Ontario L3Z 2B4 Bradford West Gwillimbury

---

38	3 of 29	WSW/228.9	230.8 / 12.91	Vins Plastics Ltd. 12 Industrial Court Bradford ON	ECA

Approval No:	7581-8T8Q9L	**MOE District:**	
Approval Date:	7/7/14	**City:**	Bradford
Status:	Approved	**Longitude:**	-79.55499999999999261035554809495806694 03076171875
Record Type:		**Latitude:**	44.12888888888887720440834527835249900 81787109375
Link Source:		**Geometry X:**	
SWP Area Name:		**Geometry Y:**	
Approval Type:			

Project Type: Air/Noise
Address:
Full Address: 12 Industrial Court Bradford, Ontario
Full PDF Link:

---

38 **4 of 29** **WSW/228.9** **230.8 / 12.91** **VINS PLASTICS LIMITED** **GEN**
12 Industrial Court
Bradford ON L3Z 2B4

Generator No: ON1909500
Status:
Approval Years: 2014
Contam. Facility: No
MHSW Facility: No
SIC Code: 322299
SIC Description: ALL OTHER CONVERTED PAPER PRODUCT MANUFACTURING

PO Box No:
Country: Canada
Choice of Contact: CO_OFFICIAL
Co Admin:
Phone No Admin:

Detail(s)

Waste Class: 252
Waste Class Desc: WASTE OILS & LUBRICANTS

Waste Class: 212
Waste Class Desc: ALIPHATIC SOLVENTS

Waste Class: 262
Waste Class Desc: DETERGENTS/SOAPS

---

38 **5 of 29** **WSW/228.9** **230.8 / 12.91** **VINS PLASTICS LIMITED** **GEN**
12 Industrial Court
Bradford ON L3Z 3G6

Generator No: ON1909500
Status:
Approval Years: 2012
Contam. Facility:
MHSW Facility:
SIC Code: 322299
SIC Description: All Other Converted Paper Product Manufacturing

PO Box No:
Country:
Choice of Contact:
Co Admin:
Phone No Admin:

Detail(s)

Waste Class: 212
Waste Class Desc: ALIPHATIC SOLVENTS

Waste Class: 252
Waste Class Desc: WASTE OILS & LUBRICANTS

---

38 **6 of 29** **WSW/228.9** **230.8 / 12.91** **VINS PLASTICS LIMITED** **GEN**
12 Industrial Court
Bradford ON L3Z 2B4

Generator No: ON1909500
Status:
Approval Years: 2016
Contam. Facility: No
MHSW Facility: No
SIC Code: 322299
SIC Description: ALL OTHER CONVERTED PAPER PRODUCT MANUFACTURING

PO Box No:
Country: Canada
Choice of Contact: CO_OFFICIAL
Co Admin:
Phone No Admin:

Detail(s)

Waste Class: 252
Waste Class Desc: WASTE OILS & LUBRICANTS

Waste Class: 212
Waste Class Desc: ALIPHATIC SOLVENTS

Waste Class: 262
Waste Class Desc: DETERGENTS/SOAPS

---

38 ***7 of 29*** ***WSW/228.9*** ***230.8 / 12.91*** ***VINS PLASTICS LIMITED*** ***GEN***
12 Industrial Court
Bradford ON L3Z 3G6

Generator No: ON1909500
Status:
Approval Years: 2009
Contam. Facility:
MHSW Facility:
SIC Code: 322299
SIC Description: All Other Converted Paper Product Manufacturing

PO Box No:
Country:
Choice of Contact:
Co Admin:
Phone No Admin:

Detail(s)

Waste Class: 212
Waste Class Desc: ALIPHATIC SOLVENTS

---

38 ***8 of 29*** ***WSW/228.9*** ***230.8 / 12.91*** ***VINS PLASTICS LIMITED*** ***GEN***
12 Industrial Court
Bradford ON

Generator No: ON1909500
Status:
Approval Years: 2013
Contam. Facility:
MHSW Facility:
SIC Code: 322299
SIC Description: ALL OTHER CONVERTED PAPER PRODUCT MANUFACTURING

PO Box No:
Country:
Choice of Contact:
Co Admin:
Phone No Admin:

Detail(s)

Waste Class: 212
Waste Class Desc: ALIPHATIC SOLVENTS

Waste Class: 262
Waste Class Desc: DETERGENTS/SOAPS

Waste Class: 252
Waste Class Desc: WASTE OILS & LUBRICANTS

---

38 ***9 of 29*** ***WSW/228.9*** ***230.8 / 12.91*** ***VINS PLASTICS LIMITED*** ***GEN***
12 Industrial Court
Bradford ON L3Z 2B4

Generator No: ON1909500
Status:
Approval Years: 2015
Contam. Facility: No
MHSW Facility: No
SIC Code: 322299
SIC Description: ALL OTHER CONVERTED PAPER PRODUCT MANUFACTURING

PO Box No:
Country: Canada
Choice of Contact: CO_OFFICIAL
Co Admin:
Phone No Admin:

Detail(s)

Waste Class: 212
Waste Class Desc: ALIPHATIC SOLVENTS

Waste Class: 252
Waste Class Desc: WASTE OILS & LUBRICANTS

Waste Class: 262
Waste Class Desc: DETERGENTS/SOAPS

---

38 ***10 of 29*** ***WSW/228.9*** ***230.8 / 12.91*** ***VINS PLASTICS LIMITED***
12 INDUSTRIAL COURT
BRADFORD ON L3Z 2A8 ***GEN***

Generator No: ON1909500
Status:
Approval Years: 94,95,96,97,98,99,00,01,02,03,04,05,06,07,08
Contam. Facility:
MHSW Facility:
SIC Code: 1621
SIC Description: PLASTIC PIPE, ETC.

PO Box No:
Country:
Choice of Contact:
Co Admin:
Phone No Admin:

Detail(s)

Waste Class: 212
Waste Class Desc: ALIPHATIC SOLVENTS

---

38 ***11 of 29*** ***WSW/228.9*** ***230.8 / 12.91*** ***VINS PLASTICS LIMITED***
12 Industrial Court
Bradford ON L3Z 3G6 ***GEN***

Generator No: ON1909500
Status:
Approval Years: 2011
Contam. Facility:
MHSW Facility:
SIC Code: 322299
SIC Description: All Other Converted Paper Product Manufacturing

PO Box No:
Country:
Choice of Contact:
Co Admin:
Phone No Admin:

Detail(s)

Waste Class: 252
Waste Class Desc: WASTE OILS & LUBRICANTS

Waste Class: 212
Waste Class Desc: ALIPHATIC SOLVENTS

---

38 ***12 of 29*** ***WSW/228.9*** ***230.8 / 12.91*** ***VINS PLASTICS LIMITED***
12 Industrial Court
Bradford ON L3Z 3G6 ***GEN***

Generator No: ON1909500
Status:
Approval Years: 2010
Contam. Facility:
MHSW Facility:
SIC Code: 322299
SIC Description: All Other Converted Paper Product Manufacturing

PO Box No:
Country:
Choice of Contact:
Co Admin:
Phone No Admin:

Detail(s)

Waste Class:	252
Waste Class Desc:	WASTE OILS & LUBRICANTS
Waste Class:	212
Waste Class Desc:	ALIPHATIC SOLVENTS

38	13 of 29	WSW/228.9	230.8 / 12.91	VINS PLASTICS LTD. 12 Industrial Court Bradford ON L3Z2B4	NPRI

NPRI ID:	10431	***Org ID:***	104383
Other ID:		***Submit Date:***	4/30/2014
No Other ID:		***Last Modified:***	5/29/2015 3:28:24 PM
Track ID:	124474	***Contact ID:***	
Report ID:	29284	***Cont Type:***	
Report Type:	NPRI	***Contact Title:***	
Rpt Type ID:	1	***Cont First Name:***	
Report Year:	2012	***Cont Last Name:***	
Not-Current Rpt?:	No	***Contact Position:***	
Yr of Last Filed Rpt:	2014	***Contact Fax:***	
Fac ID:	233644	***Contact Ph.:***	
Fac Name:	vins plastics limited 1	***Cont Area Code:***	
Fac Address1:	12 Industrial Court	***Contact Tel.:***	
Fac Address2:		***Contact Ext.:***	
Fac Postal Zip:	L3Z2B4	***Cont Fax Area Cde:***	
Facility Lat:	44.1291	***Contact Fax:***	
Facility Long:	-79.5548	***Contact Email:***	
DLS (Last Filed Rpt):		***Latitude:***	44.1291
Facility DLS:		***Longitude:***	-79.5548
Datum:	1983	***UTM Zone:***	
Facility Cmnts:		***UTM Northing:***	
URL:		***UTM Easting:***	
No of Empl.:	50	***Waste Streams:***	
Parent Co.:		***No Streams:***	
No Parent Co.:		***Waste Off Sites:***	
Pollut Prev Cmnts:		***No Off Sites:***	
Stacks:		***Shutdown:***	
No of Stacks:		***No of Shutdown:***	
Canadian SIC Code (2 digit):			
Canadian SIC Code:			
SIC Code Description:			
American SIC Code:			
NAICS Code (2 digit):	32		
NAICS 2 Description:	Manufacturing		
NAICS Code (4 digit):	3231		
NAICS 4 Description:	Printing and related support activities		
NAICS Code (6 digit):	323119		
NAICS 6 Description:	Other printing		

Substance Release Report

Category Type ID:	1
Category Type Desc:	Stack / Point
Category Type Desc (fr):	Rejets de cheminée ou ponctuels
Grouping:	Total Air
Trans Code:	ASta
Chem:	Volatile Organic Compounds (VOCs)
Chem (fr):	Composés organiques volatils (COV)
Quantity:	25.69
Unit:	tonnes
Basis of Estimate Cd:	C

Basis of Estimate Desc: C- Mass Balance

38	14 of 29	WSW/228.9	230.8 / 12.91	VINS PLASTICS LTD. 12 Industrial Court Bradford ON L3Z2B4	NPRI

NPRI ID:	10431	**Org ID:**	104383
Other ID:	Y	**Submit Date:**	6/2/2011
No Other ID:	2	**Last Modified:**	5/29/2015 3:28:24 PM
Track ID:	91547	**Contact ID:**	
Report ID:	145604	**Cont Type:**	
Report Type:	NPRI	**Contact Title:**	
Rpt Type ID:	1	**Cont First Name:**	
Report Year:	2010	**Cont Last Name:**	
Not-Current Rpt?:	No	**Contact Position:**	
Yr of Last Filed Rpt:	2014	**Contact Fax:**	
Fac ID:	233644	**Contact Ph.:**	
Fac Name:	vins plastics limited 1	**Cont Area Code:**	
Fac Address1:	12 Industrial Court	**Contact Tel.:**	
Fac Address2:		**Contact Ext.:**	
Fac Postal Zip:	L3Z2B4	**Cont Fax Area Cde:**	
Facility Lat:	44.1291	**Contact Fax:**	
Facility Long:	-79.5548	**Contact Email:**	
DLS (Last Filed Rpt):		**Latitude:**	44.1291
Facility DLS:		**Longitude:**	-79.5548
Datum:	1983	**UTM Zone:**	
Facility Cmnts:	No	**UTM Northing:**	
URL:		**UTM Easting:**	
No of Empl.:	50	**Waste Streams:**	No
Parent Co.:	*	**No Streams:**	
No Parent Co.:		**Waste Off Sites:**	No
Pollut Prev Cmnts:	No	**No Off Sites:**	
Stacks:	Yes	**Shutdown:**	No
No of Stacks:		**No of Shutdown:**	
Canadian SIC Code (2 digit):			
Canadian SIC Code:			
SIC Code Description:			
American SIC Code:			
NAICS Code (2 digit):	32		
NAICS 2 Description:	Manufacturing		
NAICS Code (4 digit):	3231		
NAICS 4 Description:	Printing and related support activities		
NAICS Code (6 digit):	323119		
NAICS 6 Description:	Other printing		

Substance Release Report

Category Type ID:	1
Category Type Desc:	Stack / Point
Category Type Desc (fr):	Rejets de cheminée ou ponctuels
Grouping:	Total Air
Trans Code:	ASta
Chem:	Volatile Organic Compounds (VOCs)
Chem (fr):	Composés organiques volatils (COV)
Quantity:	37.529
Unit:	tonnes
Basis of Estimate Cd:	C
Basis of Estimate Desc:	C- Mass Balance

38	15 of 29	WSW/228.9	230.8 / 12.91	VINS PLASTICS LIMITED 12 INDUSTRIAL COURT P.O. BOX 1030 BRADFORD ON L3Z2B4	NPRI

NPRI ID:	10431	**Org ID:**	72406
Other ID:	N	**Submit Date:**	10/26/2004
No Other ID:		**Last Modified:**	5/29/2015 3:28:24 PM
Track ID:	23957	**Contact ID:**	161520
Report ID:	155952	**Cont Type:**	MED
Report Type:	NPRI	**Contact Title:**	
Rpt Type ID:	1	**Cont First Name:**	JAMIE
Report Year:	2003	**Cont Last Name:**	VINS
Not-Current Rpt?:	No	**Contact Position:**	ENG
Yr of Last Filed Rpt:	2014	**Contact Fax:**	9057753539
Fac ID:	152132	**Contact Ph.:**	9057757901
Fac Name:	VINS PLASTICS LIMITED 1	**Cont Area Code:**	905
Fac Address1:	12 INDUSTRIAL COURT	**Contact Tel.:**	57757901
Fac Address2:	P.O. BOX 1030	**Contact Ext.:**	224
Fac Postal Zip:	L3Z2B4	**Cont Fax Area Cde:**	905
Facility Lat:	44.1291	**Contact Fax:**	57753539
Facility Long:	-79.5548	**Contact Email:**	VINSPLASTIC@BELLNET.CA
DLS (Last Filed Rpt):		**Latitude:**	44.1291
Facility DLS:		**Longitude:**	-79.5548
Datum:	1983	**UTM Zone:**	
Facility Cmnts:	False	**UTM Northing:**	
URL:		**UTM Easting:**	
No of Empl.:	50	**Waste Streams:**	True?
Parent Co.:	*	**No Streams:**	
No Parent Co.:	1	**Waste Off Sites:**	False
Pollut Prev Cmnts:	False	**No Off Sites:**	
Stacks:	True	**Shutdown:**	True
No of Stacks:		**No of Shutdown:**	
Canadian SIC Code (2 digit):			
Canadian SIC Code:			
SIC Code Description:			
American SIC Code:			
NAICS Code (2 digit):	32		
NAICS 2 Description:	Manufacturing		
NAICS Code (4 digit):	3231		
NAICS 4 Description:	Printing and related support activities		
NAICS Code (6 digit):	323119		
NAICS 6 Description:	Other printing		

Substance Release Report

Category Type ID:	1
Category Type Desc:	Stack / Point
Category Type Desc (fr):	Rejets de cheminée ou ponctuels
Grouping:	Total Air
Trans Code:	ASta
Chem:	Volatile Organic Compounds (VOCs)
Chem (fr):	Composés organiques volatils (COV)
Quantity:	40.84
Unit:	tonnes
Basis of Estimate Cd:	C
Basis of Estimate Desc:	C- Mass Balance

38	16 of 29	WSW/228.9	230.8 / 12.91	**VINS PLASTICS LTD.** **12 Industrial Court** **Bradford ON L3Z2B4**	NPRI

NPRI ID:	10431	**Org ID:**	104383
Other ID:		**Submit Date:**	4/2/2014
No Other ID:		**Last Modified:**	5/29/2015 3:28:24 PM
Track ID:	122808	**Contact ID:**	
Report ID:	28071	**Cont Type:**	
Report Type:	NPRI	**Contact Title:**	
Rpt Type ID:	1	**Cont First Name:**	

Report Year:	2012	**Cont Last Name:**	
Not-Current Rpt?:	Yes	**Contact Position:**	
Yr of Last Filed Rpt:	2014	**Contact Fax:**	
Fac ID:	233644	**Contact Ph.:**	
Fac Name:	vins plastics limited 1	**Cont Area Code:**	
Fac Address1:	12 Industrial Court	**Contact Tel.:**	
Fac Address2:		**Contact Ext.:**	
Fac Postal Zip:	L3Z2B4	**Cont Fax Area Cde:**	
Facility Lat:	44.1291	**Contact Fax:**	
Facility Long:	-79.5548	**Contact Email:**	
DLS (Last Filed Rpt):		**Latitude:**	44.1291
Facility DLS:		**Longitude:**	-79.5548
Datum:	1983	**UTM Zone:**	
Facility Cmnts:		**UTM Northing:**	
URL:		**UTM Easting:**	
No of Empl.:	50	**Waste Streams:**	
Parent Co.:		**No Streams:**	
No Parent Co.:		**Waste Off Sites:**	
Pollut Prev Cmnts:		**No Off Sites:**	
Stacks:		**Shutdown:**	
No of Stacks:		**No of Shutdown:**	
Canadian SIC Code (2 digit):			
Canadian SIC Code:			
SIC Code Description:			
American SIC Code:			
NAICS Code (2 digit):	32		
NAICS 2 Description:	Manufacturing		
NAICS Code (4 digit):	3231		
NAICS 4 Description:	Printing and related support activities		
NAICS Code (6 digit):	323119		
NAICS 6 Description:	Other printing		

Substance Release Report

Category Type ID:	1
Category Type Desc:	Stack / Point
Category Type Desc (fr):	Rejets de cheminée ou ponctuels
Grouping:	Total Air
Trans Code:	ASta
Chem:	Volatile Organic Compounds (VOCs)
Chem (fr):	Composés organiques volatils (COV)
Quantity:	28.998
Unit:	tonnes
Basis of Estimate Cd:	C
Basis of Estimate Desc:	C- Mass Balance

38	17 of 29	WSW/228.9	230.8 / 12.91	**VINS PLASTICS LIMITED** **12 INDUSTRIAL COURT P.O. BOX 1030** **BRADFORD ON L3Z2B4**	NPRI

NPRI ID:	10431	**Org ID:**	72406
Other ID:	N	**Submit Date:**	6/1/2005
No Other ID:		**Last Modified:**	5/29/2015 3:28:24 PM
Track ID:	27473	**Contact ID:**	
Report ID:	89201	**Cont Type:**	
Report Type:	NPRI	**Contact Title:**	
Rpt Type ID:	1	**Cont First Name:**	
Report Year:	2004	**Cont Last Name:**	
Not-Current Rpt?:	No	**Contact Position:**	
Yr of Last Filed Rpt:	2014	**Contact Fax:**	
Fac ID:	152132	**Contact Ph.:**	
Fac Name:	VINS PLASTICS LIMITED 1	**Cont Area Code:**	
Fac Address1:	12 INDUSTRIAL COURT	**Contact Tel.:**	
Fac Address2:	P.O. BOX 1030	**Contact Ext.:**	

Fac Postal Zip:	L3Z2B4	***Cont Fax Area Cde:***	
Facility Lat:	44.1291	***Contact Fax:***	
Facility Long:	-79.5548	***Contact Email:***	
DLS (Last Filed Rpt):		***Latitude:***	44.1291
Facility DLS:		***Longitude:***	-79.5548
Datum:	1983	***UTM Zone:***	
Facility Cmnts:	True	***UTM Northing:***	
URL:	www.vinsplastics.ca	***UTM Easting:***	
No of Empl.:	50	***Waste Streams:***	False
Parent Co.:	N	***No Streams:***	
No Parent Co.:		***Waste Off Sites:***	False
Pollut Prev Cmnts:	True	***No Off Sites:***	
Stacks:	Yes	***Shutdown:***	
No of Stacks:		***No of Shutdown:***	
Canadian SIC Code (2 digit):			
Canadian SIC Code:			
SIC Code Description:			
American SIC Code:			
NAICS Code (2 digit):	32		
NAICS 2 Description:	Manufacturing		
NAICS Code (4 digit):	3231		
NAICS 4 Description:	Printing and related support activities		
NAICS Code (6 digit):	323119		
NAICS 6 Description:	Other printing		

Substance Release Report

Category Type ID:	1
Category Type Desc:	Stack / Point
Category Type Desc (fr):	Rejets de cheminée ou ponctuels
Grouping:	Total Air
Trans Code:	ASta
Chem:	Volatile Organic Compounds (VOCs)
Chem (fr):	Composés organiques volatils (COV)
Quantity:	42.54
Unit:	tonnes
Basis of Estimate Cd:	C
Basis of Estimate Desc:	C- Mass Balance

Category Type ID:	1
Category Type Desc:	Stack / Point
Category Type Desc (fr):	Rejets de cheminée ou ponctuels
Grouping:	Total Air
Trans Code:	ASta
Chem:	Ethyl acetate
Chem (fr):	Acétate d'éthyle
Quantity:	14.06
Unit:	tonnes
Basis of Estimate Cd:	C
Basis of Estimate Desc:	C- Mass Balance

38	***18 of 29***	***WSW/228.9***	***230.8 / 12.91***	***VINS PLASTICS LIMITED*** ***12 INDUSTRIAL COURT P.O. BOX 1030*** ***BRADFORD ON L3Z2B4***	***NPRI***

NPRI ID:	10431	***Org ID:***	72406
Other ID:	N	***Submit Date:***	5/26/2008
No Other ID:		***Last Modified:***	5/29/2015 3:28:24 PM
Track ID:	53895	***Contact ID:***	
Report ID:	118100	***Cont Type:***	
Report Type:	NPRI	***Contact Title:***	
Rpt Type ID:	1	***Cont First Name:***	
Report Year:	2007	***Cont Last Name:***	
Not-Current Rpt?:	No	***Contact Position:***	

Yr of Last Filed Rpt:	2014	**Contact Fax:**	
Fac ID:	152132	**Contact Ph.:**	
Fac Name:	VINS PLASTICS LIMITED 1	**Cont Area Code:**	
Fac Address1:	12 INDUSTRIAL COURT	**Contact Tel.:**	
Fac Address2:	P.O. BOX 1030	**Contact Ext.:**	
Fac Postal Zip:	L3Z2B4	**Cont Fax Area Cde:**	
Facility Lat:	44.1291	**Contact Fax:**	
Facility Long:	-79.5548	**Contact Email:**	
DLS (Last Filed Rpt):		**Latitude:**	44.1291
Facility DLS:		**Longitude:**	-79.5548
Datum:	1983	**UTM Zone:**	
Facility Cmnts:	False	**UTM Northing:**	
URL:	www.vinsplastics.ca	**UTM Easting:**	
No of Empl.:	50	**Waste Streams:**	True?
Parent Co.:	N	**No Streams:**	
No Parent Co.:		**Waste Off Sites:**	True?
Pollut Prev Cmnts:	False	**No Off Sites:**	
Stacks:	True	**Shutdown:**	
No of Stacks:		**No of Shutdown:**	
Canadian SIC Code (2 digit):			
Canadian SIC Code:			
SIC Code Description:			
American SIC Code:			
NAICS Code (2 digit):	32		
NAICS 2 Description:	Manufacturing		
NAICS Code (4 digit):	3231		
NAICS 4 Description:	Printing and related support activities		
NAICS Code (6 digit):	323119		
NAICS 6 Description:	Other printing		

Substance Release Report

Category Type ID:	1
Category Type Desc:	Stack / Point
Category Type Desc (fr):	Rejets de cheminée ou ponctuels
Grouping:	Total Air
Trans Code:	ASta
Chem:	Volatile Organic Compounds (VOCs)
Chem (fr):	Composés organiques volatils (COV)
Quantity:	44.773
Unit:	tonnes
Basis of Estimate Cd:	C
Basis of Estimate Desc:	C- Mass Balance

Category Type ID:	1
Category Type Desc:	Stack / Point
Category Type Desc (fr):	Rejets de cheminée ou ponctuels
Grouping:	Total Air
Trans Code:	ASta
Chem:	Ethyl acetate
Chem (fr):	Acétate d'éthyle
Quantity:	14.8
Unit:	tonnes
Basis of Estimate Cd:	C
Basis of Estimate Desc:	C- Mass Balance

38	*19 of 29*	*WSW/228.9*	*230.8 / 12.91*	***VINS PLASTICS LIMITED*** ***12 INDUSTRIAL COURT P.O. BOX 1030*** ***BRADFORD ON L3Z2B4***	***NPRI***

NPRI ID:	10431	**Org ID:**	72406
Other ID:	Y	**Submit Date:**	8/1/2003
No Other ID:	1	**Last Modified:**	5/29/2015 3:28:24 PM
Track ID:	19422	**Contact ID:**	235829

Report ID:	164311	**Cont Type:**	MED
Report Type:	NPRI	**Contact Title:**	
Rpt Type ID:	1	**Cont First Name:**	
Report Year:	2002	**Cont Last Name:**	
Not-Current Rpt?:	No	**Contact Position:**	
Yr of Last Filed Rpt:	2014	**Contact Fax:**	
Fac ID:	152132	**Contact Ph.:**	
Fac Name:	VINS PLASTICS LIMITED 1	**Cont Area Code:**	
Fac Address1:	12 INDUSTRIAL COURT	**Contact Tel.:**	
Fac Address2:	P.O. BOX 1030	**Contact Ext.:**	
Fac Postal Zip:	L3Z2B4	**Cont Fax Area Cde:**	
Facility Lat:	44.1291	**Contact Fax:**	
Facility Long:	-79.5548	**Contact Email:**	
DLS (Last Filed Rpt):		**Latitude:**	44.1291
Facility DLS:		**Longitude:**	-79.5548
Datum:	1983	**UTM Zone:**	
Facility Cmnts:	False	**UTM Northing:**	
URL:		**UTM Easting:**	
No of Empl.:	50	**Waste Streams:**	False
Parent Co.:	*	**No Streams:**	0
No Parent Co.:	1	**Waste Off Sites:**	False
Pollut Prev Cmnts:	False	**No Off Sites:**	0
Stacks:	False	**Shutdown:**	False
No of Stacks:		**No of Shutdown:**	0
Canadian SIC Code (2 digit):			
Canadian SIC Code:			
SIC Code Description:			
American SIC Code:			
NAICS Code (2 digit):	32		
NAICS 2 Description:	Manufacturing		
NAICS Code (4 digit):	3231		
NAICS 4 Description:	Printing and related support activities		
NAICS Code (6 digit):	323119		
NAICS 6 Description:	Other printing		

Substance Release Report

Category Type ID:	1
Category Type Desc:	Stack / Point
Category Type Desc (fr):	Rejets de cheminée ou ponctuels
Grouping:	Total Air
Trans Code:	ASta
Chem:	Volatile Organic Compounds (VOCs)
Chem (fr):	Composés organiques volatils (COV)
Quantity:	46.57
Unit:	tonnes
Basis of Estimate Cd:	C
Basis of Estimate Desc:	C- Mass Balance

38	20 of 29	WSW/228.9	230.8 / 12.91	VINS PLASTICS LTD. 12 Industrial Court Bradford ON L3Z2B4	NPRI

NPRI ID:	10431	**Org ID:**	104383
Other ID:		**Submit Date:**	7/4/2014
No Other ID:		**Last Modified:**	5/29/2015 3:28:24 PM
Track ID:	123118	**Contact ID:**	
Report ID:	41533	**Cont Type:**	
Report Type:	NPRI	**Contact Title:**	
Rpt Type ID:	1	**Cont First Name:**	
Report Year:	2013	**Cont Last Name:**	
Not-Current Rpt?:	No	**Contact Position:**	
Yr of Last Filed Rpt:	2014	**Contact Fax:**	
Fac ID:	233644	**Contact Ph.:**	

Fac Name:	vins plastics limited 1	**Cont Area Code:**	
Fac Address1:	12 Industrial Court	**Contact Tel.:**	
Fac Address2:		**Contact Ext.:**	
Fac Postal Zip:	L3Z2B4	**Cont Fax Area Cde:**	
Facility Lat:	44.1291	**Contact Fax:**	
Facility Long:	-79.5548	**Contact Email:**	
DLS (Last Filed Rpt):		**Latitude:**	44.1291
Facility DLS:		**Longitude:**	-79.5548
Datum:	1983	**UTM Zone:**	
Facility Cmnts:		**UTM Northing:**	
URL:		**UTM Easting:**	
No of Empl.:	50	**Waste Streams:**	
Parent Co.:		**No Streams:**	
No Parent Co.:		**Waste Off Sites:**	
Pollut Prev Cmnts:		**No Off Sites:**	
Stacks:		**Shutdown:**	
No of Stacks:		**No of Shutdown:**	
Canadian SIC Code (2 digit):			
Canadian SIC Code:			
SIC Code Description:			
American SIC Code:			
NAICS Code (2 digit):	32		
NAICS 2 Description:	Manufacturing		
NAICS Code (4 digit):	3231		
NAICS 4 Description:	Printing and related support activities		
NAICS Code (6 digit):	323119		
NAICS 6 Description:	Other printing		

Substance Release Report

Category Type ID:	1
Category Type Desc:	Stack / Point
Category Type Desc (fr):	Rejets de cheminée ou ponctuels
Grouping:	Total Air
Trans Code:	ASta
Chem:	Volatile Organic Compounds (VOCs)
Chem (fr):	Composés organiques volatils (COV)
Quantity:	51.388
Unit:	tonnes
Basis of Estimate Cd:	C
Basis of Estimate Desc:	C- Mass Balance

38	21 of 29	WSW/228.9	230.8 / 12.91	VINS PLASTICS LTD. 12 Industrial Court Bradford ON L3Z2B4	NPRI

NPRI ID:	10431	**Org ID:**	104383
Other ID:		**Submit Date:**	10/4/2012
No Other ID:		**Last Modified:**	5/29/2015 3:28:24 PM
Track ID:	103802	**Contact ID:**	
Report ID:	9399	**Cont Type:**	
Report Type:	NPRI	**Contact Title:**	
Rpt Type ID:	1	**Cont First Name:**	
Report Year:	2011	**Cont Last Name:**	
Not-Current Rpt?:	No	**Contact Position:**	
Yr of Last Filed Rpt:	2014	**Contact Fax:**	
Fac ID:	233644	**Contact Ph.:**	
Fac Name:	vins plastics limited 1	**Cont Area Code:**	
Fac Address1:	12 Industrial Court	**Contact Tel.:**	
Fac Address2:		**Contact Ext.:**	
Fac Postal Zip:	L3Z2B4	**Cont Fax Area Cde:**	
Facility Lat:	44.1291	**Contact Fax:**	
Facility Long:	-79.5548	**Contact Email:**	
DLS (Last Filed Rpt):		**Latitude:**	44.1291

Facility DLS:		**Longitude:**	-79.5548
Datum:	1983	**UTM Zone:**	
Facility Cmnts:		**UTM Northing:**	
URL:		**UTM Easting:**	
No of Empl.:	50	**Waste Streams:**	
Parent Co.:		**No Streams:**	
No Parent Co.:		**Waste Off Sites:**	
Pollut Prev Cmnts:		**No Off Sites:**	
Stacks:		**Shutdown:**	
No of Stacks:		**No of Shutdown:**	
Canadian SIC Code (2 digit):			
Canadian SIC Code:			
SIC Code Description:			
American SIC Code:			
NAICS Code (2 digit):	32		
NAICS 2 Description:	Manufacturing		
NAICS Code (4 digit):	3231		
NAICS 4 Description:	Printing and related support activities		
NAICS Code (6 digit):	323119		
NAICS 6 Description:	Other printing		

Substance Release Report

Category Type ID:	1
Category Type Desc:	Stack / Point
Category Type Desc (fr):	Rejets de cheminée ou ponctuels
Grouping:	Total Air
Trans Code:	ASta
Chem:	Volatile Organic Compounds (VOCs)
Chem (fr):	Composés organiques volatils (COV)
Quantity:	44.7
Unit:	tonnes
Basis of Estimate Cd:	C
Basis of Estimate Desc:	C- Mass Balance

38	22 of 29	WSW/228.9	230.8 / 12.91	VINS PLASTICS LIMITED 12 INDUSTRIAL COURT P.O. BOX 1030 BRADFORD ON L3Z2B4	NPRI

NPRI ID:	10431	**Org ID:**	72406
Other ID:	N	**Submit Date:**	5/12/2009
No Other ID:		**Last Modified:**	5/29/2015 3:28:24 PM
Track ID:	62619	**Contact ID:**	
Report ID:	124521	**Cont Type:**	
Report Type:	NPRI	**Contact Title:**	
Rpt Type ID:	1	**Cont First Name:**	
Report Year:	2008	**Cont Last Name:**	
Not-Current Rpt?:	No	**Contact Position:**	
Yr of Last Filed Rpt:	2014	**Contact Fax:**	
Fac ID:	152132	**Contact Ph.:**	
Fac Name:	VINS PLASTICS LIMITED 1	**Cont Area Code:**	
Fac Address1:	12 INDUSTRIAL COURT	**Contact Tel.:**	
Fac Address2:	P.O. BOX 1030	**Contact Ext.:**	
Fac Postal Zip:	L3Z2B4	**Cont Fax Area Cde:**	
Facility Lat:	44.1291	**Contact Fax:**	
Facility Long:	-79.5548	**Contact Email:**	
DLS (Last Filed Rpt):		**Latitude:**	44.1291
Facility DLS:		**Longitude:**	-79.5548
Datum:	1983	**UTM Zone:**	
Facility Cmnts:	No	**UTM Northing:**	
URL:	www.vinsplastics.ca	**UTM Easting:**	
No of Empl.:	50	**Waste Streams:**	No
Parent Co.:	N	**No Streams:**	
No Parent Co.:		**Waste Off Sites:**	No

Pollut Prev Cmnts:	No	**No Off Sites:**	
Stacks:	Yes	**Shutdown:**	No
No of Stacks:		**No of Shutdown:**	
Canadian SIC Code (2 digit):			
Canadian SIC Code:			
SIC Code Description:			
American SIC Code:			
NAICS Code (2 digit):	32		
NAICS 2 Description:	Manufacturing		
NAICS Code (4 digit):	3231		
NAICS 4 Description:	Printing and related support activities		
NAICS Code (6 digit):	323119		
NAICS 6 Description:	Other printing		

Substance Release Report

Category Type ID:	1
Category Type Desc:	Stack / Point
Category Type Desc (fr):	Rejets de cheminée ou ponctuels
Grouping:	Total Air
Trans Code:	ASta
Chem:	Volatile Organic Compounds (VOCs)
Chem (fr):	Composés organiques volatils (COV)
Quantity:	41.42
Unit:	tonnes
Basis of Estimate Cd:	C
Basis of Estimate Desc:	C- Mass Balance

38	23 of 29	WSW/228.9	230.8 / 12.91	**Vins Plastics Ltd.** **12 Industrial Court** **Bradford ON L3Z2B4**	NPRI

NPRI ID:	10431	**Org ID:**	107187
Other ID:		**Submit Date:**	7/13/2016
No Other ID:		**Last Modified:**	11/18/2016 8:28:05 AM
Track ID:	141553	**Contact ID:**	239527
Report ID:	77048	**Cont Type:**	MEM
Report Type:	NPRI	**Contact Title:**	
Rpt Type ID:	1	**Cont First Name:**	Jamie
Report Year:	2015	**Cont Last Name:**	Vins
Not-Current Rpt?:	No	**Contact Position:**	General Manager
Yr of Last Filed Rpt:	2014	**Contact Fax:**	9057753539
Fac ID:	233644	**Contact Ph.:**	9057757901
Fac Name:	vins plastics limited 1	**Cont Area Code:**	905
Fac Address1:	12 Industrial Court	**Contact Tel.:**	57757901
Fac Address2:		**Contact Ext.:**	224
Fac Postal Zip:	L3Z2B4	**Cont Fax Area Cde:**	905
Facility Lat:	44.1291	**Contact Fax:**	57753539
Facility Long:	-79.5548	**Contact Email:**	jvins@interhop.net
DLS (Last Filed Rpt):		**Latitude:**	44.1291
Facility DLS:		**Longitude:**	-79.5548
Datum:	1983	**UTM Zone:**	
Facility Cmnts:		**UTM Northing:**	
URL:		**UTM Easting:**	
No of Empl.:	50	**Waste Streams:**	
Parent Co.:		**No Streams:**	
No Parent Co.:		**Waste Off Sites:**	
Pollut Prev Cmnts:		**No Off Sites:**	
Stacks:		**Shutdown:**	
No of Stacks:		**No of Shutdown:**	
Canadian SIC Code (2 digit):			
Canadian SIC Code:			
SIC Code Description:			
American SIC Code:			

NAICS Code (2 digit):	32
NAICS 2 Description:	Manufacturing
NAICS Code (4 digit):	3231
NAICS 4 Description:	Printing and related support activities
NAICS Code (6 digit):	323119
NAICS 6 Description:	Other printing

Substance Release Report

Category Type ID:	1
Category Type Desc:	Stack / Point
Category Type Desc (fr):	Rejets de cheminée ou ponctuels
Grouping:	Total Air
Trans Code:	ASta
Chem:	
Chem (fr):	
Quantity:	77.15
Unit:	tonnes
Basis of Estimate Cd:	C
Basis of Estimate Desc:	C- Mass Balance

---

38 | ***24 of 29*** | ***WSW/228.9*** | ***230.8 / 12.91*** | ***VINS PLASTICS LTD.***
12 Industrial Court
Bradford ON L3Z2B4 | ***NPRI***

NPRI ID:	10431	***Org ID:***	104383
Other ID:		***Submit Date:***	7/10/2015
No Other ID:		***Last Modified:***	8/25/2015 1:55:00 PM
Track ID:	134217	***Contact ID:***	235829
Report ID:	54259	***Cont Type:***	MEM
Report Type:	NPRI	***Contact Title:***	
Rpt Type ID:	1	***Cont First Name:***	
Report Year:	2014	***Cont Last Name:***	
Not-Current Rpt?:	No	***Contact Position:***	
Yr of Last Filed Rpt:	2014	***Contact Fax:***	
Fac ID:	233644	***Contact Ph.:***	
Fac Name:	vins plastics limited 1	***Cont Area Code:***	
Fac Address1:	12 Industrial Court	***Contact Tel.:***	
Fac Address2:		***Contact Ext.:***	
Fac Postal Zip:	L3Z2B4	***Cont Fax Area Cde:***	
Facility Lat:	44.1291	***Contact Fax:***	
Facility Long:	-79.5548	***Contact Email:***	
DLS (Last Filed Rpt):		***Latitude:***	44.1291
Facility DLS:		***Longitude:***	-79.5548
Datum:	1983	***UTM Zone:***	
Facility Cmnts:		***UTM Northing:***	
URL:		***UTM Easting:***	
No of Empl.:	50	***Waste Streams:***	
Parent Co.:		***No Streams:***	
No Parent Co.:		***Waste Off Sites:***	
Pollut Prev Cmnts:		***No Off Sites:***	
Stacks:		***Shutdown:***	
No of Stacks:		***No of Shutdown:***	
Canadian SIC Code (2 digit):			
Canadian SIC Code:			
SIC Code Description:			
American SIC Code:			
NAICS Code (2 digit):	32		
NAICS 2 Description:	Manufacturing		
NAICS Code (4 digit):	3231		
NAICS 4 Description:	Printing and related support activities		
NAICS Code (6 digit):	323119		
NAICS 6 Description:	Other printing		

Substance Release Report

Category Type ID:	1
Category Type Desc:	Stack / Point
Category Type Desc (fr):	Rejets de cheminée ou ponctuels
Grouping:	Total Air
Trans Code:	ASta
Chem:	Volatile Organic Compounds (VOCs)
Chem (fr):	Composés organiques volatils (COV)
Quantity:	76.06
Unit:	tonnes
Basis of Estimate Cd:	C
Basis of Estimate Desc:	C- Mass Balance

38	*25 of 29*	*WSW/228.9*	*230.8 / 12.91*	***VINS PLASTICS LIMITED*** ***12 INDUSTRIAL COURT P.O. BOX 1030*** ***BRADFORD ON L3Z2B4***	***NPRI***

NPRI ID:	10431	***Org ID:***	72406
Other ID:	N	***Submit Date:***	5/28/2007
No Other ID:		***Last Modified:***	5/29/2015 3:28:24 PM
Track ID:	44954	***Contact ID:***	
Report ID:	108389	***Cont Type:***	
Report Type:	NPRI	***Contact Title:***	
Rpt Type ID:	1	***Cont First Name:***	
Report Year:	2006	***Cont Last Name:***	
Not-Current Rpt?:	No	***Contact Position:***	
Yr of Last Filed Rpt:	2014	***Contact Fax:***	
Fac ID:	152132	***Contact Ph.:***	
Fac Name:	VINS PLASTICS LIMITED 1	***Cont Area Code:***	
Fac Address1:	12 INDUSTRIAL COURT	***Contact Tel.:***	
Fac Address2:	P.O. BOX 1030	***Contact Ext.:***	
Fac Postal Zip:	L3Z2B4	***Cont Fax Area Cde:***	
Facility Lat:	44.1291	***Contact Fax:***	
Facility Long:	-79.5548	***Contact Email:***	
DLS (Last Filed Rpt):		***Latitude:***	44.1291
Facility DLS:		***Longitude:***	-79.5548
Datum:	1983	***UTM Zone:***	
Facility Cmnts:	False	***UTM Northing:***	
URL:	www.vinsplastics.ca	***UTM Easting:***	
No of Empl.:	50	***Waste Streams:***	True?
Parent Co.:	N	***No Streams:***	
No Parent Co.:		***Waste Off Sites:***	False
Pollut Prev Cmnts:	False	***No Off Sites:***	
Stacks:	True	***Shutdown:***	
No of Stacks:		***No of Shutdown:***	
Canadian SIC Code (2 digit):			
Canadian SIC Code:			
SIC Code Description:			
American SIC Code:			
NAICS Code (2 digit):	32		
NAICS 2 Description:	Manufacturing		
NAICS Code (4 digit):	3231		
NAICS 4 Description:	Printing and related support activities		
NAICS Code (6 digit):	323119		
NAICS 6 Description:	Other printing		

Substance Release Report

Category Type ID:	1
Category Type Desc:	Stack / Point
Category Type Desc (fr):	Rejets de cheminée ou ponctuels
Grouping:	Total Air

Trans Code:	ASta
Chem:	Ethyl acetate
Chem (fr):	Acétate d'éthyle
Quantity:	15.725
Unit:	tonnes
Basis of Estimate Cd:	C
Basis of Estimate Desc:	C- Mass Balance
Category Type ID:	1
Category Type Desc:	Stack / Point
Category Type Desc (fr):	Rejets de cheminée ou ponctuels
Grouping:	Total Air
Trans Code:	ASta
Chem:	Volatile Organic Compounds (VOCs)
Chem (fr):	Composés organiques volatils (COV)
Quantity:	49
Unit:	tonnes
Basis of Estimate Cd:	C
Basis of Estimate Desc:	C- Mass Balance

38	26 of 29	WSW/228.9	230.8 / 12.91	VINS PLASTICS LIMITED 12 INDUSTRIAL COURT P.O. BOX 1030 BRADFORD ON L3Z2B4	NPRI

NPRI ID:	10431	**Org ID:**	72406
Other ID:	N	**Submit Date:**	5/28/2010
No Other ID:		**Last Modified:**	5/29/2015 3:28:24 PM
Track ID:	82657	**Contact ID:**	
Report ID:	136466	**Cont Type:**	
Report Type:	NPRI	**Contact Title:**	
Rpt Type ID:	1	**Cont First Name:**	
Report Year:	2009	**Cont Last Name:**	
Not-Current Rpt?:	No	**Contact Position:**	
Yr of Last Filed Rpt:	2014	**Contact Fax:**	
Fac ID:	152132	**Contact Ph.:**	
Fac Name:	VINS PLASTICS LIMITED 1	**Cont Area Code:**	
Fac Address1:	12 INDUSTRIAL COURT	**Contact Tel.:**	
Fac Address2:	P.O. BOX 1030	**Contact Ext.:**	
Fac Postal Zip:	L3Z2B4	**Cont Fax Area Cde:**	
Facility Lat:	44.1291	**Contact Fax:**	
Facility Long:	-79.5548	**Contact Email:**	
DLS (Last Filed Rpt):		**Latitude:**	44.1291
Facility DLS:		**Longitude:**	-79.5548
Datum:	1983	**UTM Zone:**	
Facility Cmnts:	No	**UTM Northing:**	
URL:	www.vinsplastics.ca	**UTM Easting:**	
No of Empl.:	50	**Waste Streams:**	No
Parent Co.:	N	**No Streams:**	
No Parent Co.:		**Waste Off Sites:**	No
Pollut Prev Cmnts:	No	**No Off Sites:**	
Stacks:	Yes	**Shutdown:**	No
No of Stacks:		**No of Shutdown:**	
Canadian SIC Code (2 digit):			
Canadian SIC Code:			
SIC Code Description:			
American SIC Code:			
NAICS Code (2 digit):	32		
NAICS 2 Description:	Manufacturing		
NAICS Code (4 digit):	3231		
NAICS 4 Description:	Printing and related support activities		
NAICS Code (6 digit):	323119		
NAICS 6 Description:	Other printing		

Substance Release Report

Category Type ID:	1
Category Type Desc:	Stack / Point
Category Type Desc (fr):	Rejets de cheminée ou ponctuels
Grouping:	Total Air
Trans Code:	ASta
Chem:	Volatile Organic Compounds (VOCs)
Chem (fr):	Composés organiques volatils (COV)
Quantity:	38.21
Unit:	tonnes
Basis of Estimate Cd:	C
Basis of Estimate Desc:	C- Mass Balance

38	27 of 29	WSW/228.9	230.8 / 12.91	VINS PLASTICS LIMITED 12 INDUSTRIAL COURT P.O. BOX 1030 BRADFORD ON L3Z2B4	NPRI

NPRI ID:	10431	**Org ID:**	72406
Other ID:	N	**Submit Date:**	5/12/2006
No Other ID:		**Last Modified:**	5/29/2015 3:28:24 PM
Track ID:	34205	**Contact ID:**	
Report ID:	96012	**Cont Type:**	
Report Type:	NPRI	**Contact Title:**	
Rpt Type ID:	1	**Cont First Name:**	
Report Year:	2005	**Cont Last Name:**	
Not-Current Rpt?:	No	**Contact Position:**	
Yr of Last Filed Rpt:	2014	**Contact Fax:**	
Fac ID:	152132	**Contact Ph.:**	
Fac Name:	VINS PLASTICS LIMITED 1	**Cont Area Code:**	
Fac Address1:	12 INDUSTRIAL COURT	**Contact Tel.:**	
Fac Address2:	P.O. BOX 1030	**Contact Ext.:**	
Fac Postal Zip:	L3Z2B4	**Cont Fax Area Cde:**	
Facility Lat:	44.1291	**Contact Fax:**	
Facility Long:	-79.5548	**Contact Email:**	
DLS (Last Filed Rpt):		**Latitude:**	44.1291
Facility DLS:		**Longitude:**	-79.5548
Datum:	1983	**UTM Zone:**	
Facility Cmnts:	False	**UTM Northing:**	
URL:	www.vinsplastics.ca	**UTM Easting:**	
No of Empl.:	50	**Waste Streams:**	False
Parent Co.:	N	**No Streams:**	
No Parent Co.:		**Waste Off Sites:**	False
Pollut Prev Cmnts:	False	**No Off Sites:**	
Stacks:	False	**Shutdown:**	
No of Stacks:		**No of Shutdown:**	
Canadian SIC Code (2 digit):			
Canadian SIC Code:			
SIC Code Description:			
American SIC Code:			
NAICS Code (2 digit):	32		
NAICS 2 Description:	Manufacturing		
NAICS Code (4 digit):	3231		
NAICS 4 Description:	Printing and related support activities		
NAICS Code (6 digit):	323119		
NAICS 6 Description:	Other printing		

Substance Release Report

Category Type ID:	1
Category Type Desc:	Stack / Point
Category Type Desc (fr):	Rejets de cheminée ou ponctuels
Grouping:	Total Air
Trans Code:	ASta
Chem:	Ethyl acetate

Chem (fr):	Acétate d'éthyle
Quantity:	22.2
Unit:	tonnes
Basis of Estimate Cd:	C
Basis of Estimate Desc:	C- Mass Balance
Category Type ID:	1
Category Type Desc:	Stack / Point
Category Type Desc (fr):	Rejets de cheminée ou ponctuels
Grouping:	Total Air
Trans Code:	ASta
Chem:	Volatile Organic Compounds (VOCs)
Chem (fr):	Composés organiques volatils (COV)
Quantity:	47.5
Unit:	tonnes
Basis of Estimate Cd:	C
Basis of Estimate Desc:	C- Mass Balance

38	28 of 29	WSW/228.9	230.8 / 12.91	**VINS PLASTICS LTD** **12 INDUSTRIAL CRT** **BRADFORD ON L3Z 3G6**	SCT

Established:	1977
Plant Size (ft²):	0
Employment:	60

--Details--

Description:	PACKAGING PAPER AND PLASTICS FILM, COATED AND LAMINATED
SIC/NAICS Code:	2671

38	29 of 29	WSW/228.9	230.8 / 12.91	**Vins Plastics Ltd.** **12 Industrial Crt** **Bradford ON L3Z 3G6**	SCT

Established:	01-JUL-77
Plant Size (ft²):	
Employment:	

--Details--

Description:	Paper Bag and Coated and Treated Paper Manufacturing
SIC/NAICS Code:	322220

39	1 of 1	WSW/229.3	259.8 / 41.97	**8th Line** **Bradford ON**	EHS

Order No:	20120105018	**Nearest Intersection:**	
Status:	C	**Municipality:**	
Report Type:	Custom Report	**Client Prov/State:**	ON
Report Date:	1/16/2012 1:38:28 PM	**Search Radius (km):**	0.25
Date Received:	1/5/2012 1:38:28 PM	**X:**	-79.585265
Previous Site Name:		**Y:**	44.125468
Lot/Building Size:			
Additional Info Ordered:	Fire Insur. Maps and/or Site Plans;		

40	1 of 1	WSW/234.4	256.9 / 39.00	**3412 8th Line** **Bradford ON L3Z 2A5**	EHS

Order No:	20181009027	**Nearest Intersection:**	

Status:	C	**Municipality:**	
Report Type:	RSC Report - Quote	**Client Prov/State:**	ON
Report Date:	16-OCT-18	**Search Radius (km):**	.3
Date Received:	09-OCT-18	**X:**	-79.624515
Previous Site Name:		**Y:**	44.117173
Lot/Building Size:			
Additional Info Ordered:			

Map Key	Number of Records	Direction/ Distance (m)	Elev/Diff (m)	Site	DB
41	1 of 1	ENE/235.4	249.2 / 31.36	Highway 404 Newmarket ON	EHS

Order No:	20090128012	**Nearest Intersection:**	
Status:	C	**Municipality:**	
Report Type:	Custom Report	**Client Prov/State:**	ON
Report Date:	2/5/2009	**Search Radius (km):**	0.5
Date Received:	1/28/2009	**X:**	-79.441533
Previous Site Name:		**Y:**	44.162364
Lot/Building Size:			
Additional Info Ordered:			

Map Key	Number of Records	Direction/ Distance (m)	Elev/Diff (m)	Site	DB
42	1 of 1	WSW/236.4	243.9 / 26.00	Alltech Converting Specialties 30 Turner Crt Bradford ON L3Z 2W8	SCT

Established:	01-AUG-96
Plant Size (ft²):	
Employment:	

--Details--

Description:	All Other General-Purpose Machinery Manufacturing
SIC/NAICS Code:	333990
Description:	Computer Systems Design and Related Services
SIC/NAICS Code:	541510
Description:	Measuring, Medical and Controlling Devices Manufacturing
SIC/NAICS Code:	334512

Map Key	Number of Records	Direction/ Distance (m)	Elev/Diff (m)	Site	DB
43	1 of 1	WSW/237.2	256.9 / 39.00	3412 Line 8 Bradford West Gwillumbury ON	EHS

Order No:	20171106073	**Nearest Intersection:**	
Status:	C	**Municipality:**	
Report Type:	Custom Report	**Client Prov/State:**	ON
Report Date:	13-NOV-17	**Search Radius (km):**	.25
Date Received:	06-NOV-17	**X:**	-79.62445
Previous Site Name:		**Y:**	44.117161
Lot/Building Size:			
Additional Info Ordered:			

Map Key	Number of Records	Direction/ Distance (m)	Elev/Diff (m)	Site	DB
44	1 of 4	WSW/241.5	230.9 / 13.00	Vins Plastics Ltd. 12 Industrial Court Bradford West Gwillimbury ON L3Z 2B4	ECA

Approval No:	7042-74UJCS	**MOE District:**	Barrie
Approval Date:	2007-10-09	**City:**	
Status:	Revoked and/or Replaced	**Longitude:**	-79.55512
Record Type:	ECA	**Latitude:**	44.128806999999995

Link Source: IDS
SWP Area Name: Lakes Simcoe and Couchiching/Black River
Approval Type: ECA-AIR
Project Type: AIR
Address: 12 Industrial Court
Full Address:
Full PDF Link: https://www.accessenvironment.ene.gov.on.ca/instruments/1271-6FHTKT-14.pdf
Geometry X:
Geometry Y:

---

44 | **2 of 4** | **WSW/241.5** | **230.9 / 13.00** | **Vins Plastics Ltd.**
12 Industrial Crt
Bradford West Gwillimbury ON L3Z 2B4 | **ECA**

Approval No: 7581-8T8Q9L
Approval Date: 2014-07-07
Status: Approved
Record Type: ECA
Link Source: IDS
SWP Area Name: Lakes Simcoe and Couchiching/Black River
Approval Type: ECA-AIR
Project Type: AIR
Address: 12 Industrial Crt
Full Address:
Full PDF Link: https://www.accessenvironment.ene.gov.on.ca/instruments/9055-8BNMVV-14.pdf
MOE District: Barrie
City:
Longitude: -79.55512
Latitude: 44.128806999999995
Geometry X:
Geometry Y:

---

44 | **3 of 4** | **WSW/241.5** | **230.9 / 13.00** | **VINS PLASTICS LIMITED**
12 Industrial Court
Bradford ON L3Z 2B4 | **GEN**

Generator No: ON1909500
Status: Registered
Approval Years: As of Dec 2018
Contam. Facility:
MHSW Facility:
SIC Code:
SIC Description:
PO Box No: 1030
Country: Canada
Choice of Contact:
Co Admin:
Phone No Admin:

Detail(s)

Waste Class: 252 L
Waste Class Desc: Waste crankcase oils and lubricants

Waste Class: 262 L
Waste Class Desc: Detergents and soaps

Waste Class: 212 H
Waste Class Desc: Aliphatic solvents and residues

---

44 | **4 of 4** | **WSW/241.5** | **230.9 / 13.00** | **VINS PLASTICS LIMITED**
12 Industrial Court
Bradford ON L3Z 2B4 | **GEN**

Generator No: ON1909500
Status: Registered
Approval Years: As of Jul 2019
Contam. Facility:
MHSW Facility:
SIC Code:
SIC Description:
PO Box No: 1030
Country: Canada
Choice of Contact:
Co Admin:
Phone No Admin:

Detail(s)

Waste Class:	252 L
Waste Class Desc:	Waste crankcase oils and lubricants
Waste Class:	262 L
Waste Class Desc:	Detergents and soaps
Waste Class:	212 H
Waste Class Desc:	Aliphatic solvents and residues

45	1 of 1	E/278.9	220.7 / 2.87	24 Morgans Road, East Gwillimbury ON	INC

Incident No:	792896
Incident ID:	2950088
Attribute Category:	FS-Perform L1 Incident Insp
Status Code:	Open L1 Incident Inspection
Incident Location:	24 Morgans Road, East Gwillimbury - Leak
Drainage System:	Yes
Sub Surface Contam.:	Unknown MOE notified Diana Mark (905) 427-1438
Aff. Prop. Use Water:	Yes
Contam. Migrated:	Unknown
Contact Natural Env.:	Unknown
Near Body of Water:	Yes
Approx. Quant. Rel.:	907 L
Equipment Model:	
Serial No:	
Residential App. Type:	
Commercial App. Type:	
Industrial App. Type:	
Institutional App. Type:	
Venting Type:	
Vent Connector Mater:	
Vent Chimney Mater:	
Pipeline Type:	
Pipeline Involved:	
Pipe Material:	
Depth Ground Cover:	
Regulator Location:	
Regulator Type:	
Operation Pressure:	
Liquid Prop Make:	
Liquid Prop Model:	
Liquid Prop Serial No:	
Equipment Type:	
Cylinder Capacity:	
Cylinder Capac. Units:	
Cylinder Material Type:	
Tank Capacity:	
Fuels Occurence Type:	Leak
Fuel Type Involved:	Fuel Oil
Date of Occurence:	2012/04/13 00:00:00
Time of Occurence:	09:07:00
Occur Insp Start Date:	2012/04/16 00:00:00
Any Health Impact:	No
Any Environmental Impact:	Unknown
Was Service Interrupted:	Yes
Was Property Damaged:	Yes
Operation Type Involved:	Private Dwelling
Enforcement Policy:	NULL
Prc Escalation Required:	NULL
Task No:	3797183
Notes:	
Occurence Narrative:	Oil leak left on filter by contractor
Tank Material Type:	

Tank Storage Type:
Tank Location Type:
Pump Flow Rate Capac:
Liquid Prop Notes:

---

46 | **1 of 2** | **E/279.1** | **220.7 / 2.87** | **Service Master Restore**
24 Morgans Rd.
East Gwillumbury ON | **GEN**

Generator No:	ON3267800	**PO Box No:**	
Status:		**Country:**	
Approval Years:	2012	**Choice of Contact:**	
Contam. Facility:		**Co Admin:**	
MHSW Facility:		**Phone No Admin:**	
SIC Code:	561740, 561799		
SIC Description:	Carpet and Upholstery Cleaning Services, All Other Services to Buildings and Dwellings		

---

46 | **2 of 2** | **E/279.1** | **220.7 / 2.87** | **Bray's Fuels Ltd.**
24 Morgans Rd.
East Gwillimbury ON L9N 0E7 | **SPL**

Ref No:	7384-8TBHGM	**Discharger Report:**	
Site No:		**Material Group:**	
Incident Dt:	13-APR-12	**Health/Env Conseq:**	
Year:		**Client Type:**	
Incident Cause:	Container Leak (Fuel Tank Barrels)	**Sector Type:**	Other
Incident Event:		**Agency Involved:**	
Contaminant Code:	13	**Nearest Watercourse:**	
Contaminant Name:	FURNACE OIL	**Site Address:**	24 Morgans Rd.
Contaminant Limit 1:		**Site District Office:**	
Contam Limit Freq 1:		**Site Postal Code:**	
Contaminant UN No 1:		**Site Region:**	
Environment Impact:	Not Anticipated	**Site Municipality:**	East Gwillimbury
Nature of Impact:	Other Impact(s)	**Site Lot:**	
Receiving Medium:	Sewage - Municipal/Private and Commercial	**Site Conc:**	
Receiving Env:		**Northing:**	NA
MOE Response:	Planned Field Response	**Easting:**	NA
Dt MOE Arvl on Scn:	18-APR-12	**Site Geo Ref Accu:**	
MOE Reported Dt:	13-APR-12	**Site Map Datum:**	
Dt Document Closed:		**SAC Action Class:**	Primary Assessment of Spills
Incident Reason:	Equipment Failure	**Source Type:**	
Site Name:	24 Morgans Rd.		
Site County/District:			
Site Geo Ref Meth:			
Incident Summary:	TSSA: Morgans Rd, furnace oil tank leak to bsmt		
Contaminant Qty:			

---

47 | **1 of 1** | **W/286.3** | **217.6 / -0.31** | **8 Line Industrial Rd**
Bradford West Gwillimbury ON | **EHS**

Order No:	20130524008	**Nearest Intersection:**	
Status:	C	**Municipality:**	Bradford, West Gwillimbury
Report Type:	Custom Report	**Client Prov/State:**	ON
Report Date:	03-JUN-13	**Search Radius (km):**	.65
Date Received:	24-MAY-13	**X:**	-79.550259
Previous Site Name:		**Y:**	44.134524
Lot/Building Size:	~90 acres		
Additional Info Ordered:	Fire Insur. Maps and/or Site Plans; Aerial Photos		

Map Key	Number of Records	Direction/ Distance (m)	Elev/Diff (m)	Site	DB
48	1 of 13	WSW/295.9	219.9 / 1.99	ROYAL WOODWORKING CO LIMITED 60 INDUSTRIAL RD BRADFORD ON L3Z 3G7	EASR

Approval No:	R-003-4626787321	**SWP Area Name:**	Lakes Simcoe and Couchiching/Black River
Status:	REGISTERED	**MOE District:**	Barrie
Date:	2016-08-18	**Municipality:**	BRADFORD
Record Type:	EASR	**Latitude:**	44.12805556
Link Source:	MOFA	**Longitude:**	-79.55194444
Project Type:	Heating System	**Geometry X:**	
Full Address:		**Geometry Y:**	
Approval Type:	EASR-Heating System		
Full PDF Link:	http://www.accessenvironment.ene.gov.on.ca/AEWeb/ae/ViewDocument.action?documentRefID=2024036		

Map Key	Number of Records	Direction/ Distance (m)	Elev/Diff (m)	Site	DB
48	2 of 13	WSW/295.9	219.9 / 1.99	Royal Woodworking Co. Limited 60 Industrial Road Bradford West Gwillimbury County of Simcoe TOWN OF BRADFORD-WEST GWILLIMBURY ON	EBR

EBR Registry No:	012-4962	**Decision Posted:**	
Ministry Ref No:	1047-9WPPGH	**Exception Posted:**	
Notice Type:	Instrument Decision	**Section:**	
Notice Stage:	825117854	**Act 1:**	
Notice Date:	October 06, 2016	**Act 2:**	
Proposal Date:	August 18, 2015	**Site Location Map:**	
Year:	2015		
Instrument Type:	(EPA Part II.1-air) - Environmental Compliance Approval (project type: air)		
Off Instrument Name:			
Posted By:			
Company Name:	Royal Woodworking Co. Limited		
Site Address:			
Location Other:			
Proponent Name:			
Proponent Address:	60 Industrial Road, Bradford West Gwillimbury Ontario, Canada L3Z 3G7		
Comment Period:			
URL:			

Site Location Details:

60 Industrial Road Bradford West Gwillimbury County of Simcoe TOWN OF BRADFORD-WEST GWILLIMBURY

Map Key	Number of Records	Direction/ Distance (m)	Elev/Diff (m)	Site	DB
48	3 of 13	WSW/295.9	219.9 / 1.99	Royal Woodworking Co. Limited 60 Industrial Rd Bradford West Gwillimbury ON L3Z 3G7	ECA

Approval No:	1409-ADUQ8K	**MOE District:**	
Approval Date:	2016-09-27	**City:**	
Status:	Approved	**Longitude:**	
Record Type:	ECA	**Latitude:**	
Link Source:	IDS	**Geometry X:**	
SWP Area Name:		**Geometry Y:**	
Approval Type:	ECA-AIR		
Project Type:	AIR		
Address:	60 Industrial Rd		
Full Address:			
Full PDF Link:	https://www.accessenvironment.ene.gov.on.ca/instruments/1047-9WPPGH-14.pdf		

Map Key	Number of Records	Direction/ Distance (m)	Elev/Diff (m)	Site	DB
48	4 of 13	WSW/295.9	219.9 / 1.99	60 Industrial Road	EHS

Bradford ON

Order No:	20160106109	**Nearest Intersection:**	
Status:	C	**Municipality:**	
Report Type:	Custom Report	**Client Prov/State:**	ON
Report Date:	13-JAN-16	**Search Radius (km):**	.25
Date Received:	06-JAN-16	**X:**	-79.552416
Previous Site Name:		**Y:**	44.128363
Lot/Building Size:			
Additional Info Ordered:			

---

48 | **5 of 13** | **WSW/295.9** | **219.9 / 1.99** | **GEN**

Royal Woodworking Co. LTD
60 Industrial Road
Bradford ON

Generator No:	ON6085506	**PO Box No:**	
Status:		**Country:**	
Approval Years:	2013	**Choice of Contact:**	
Contam. Facility:		**Co Admin:**	
MHSW Facility:		**Phone No Admin:**	
SIC Code:	321919		
SIC Description:	OTHER MILLWORK		

Detail(s)

Waste Class: 145
Waste Class Desc: PAINT/PIGMENT/COATING RESIDUES

---

48 | **6 of 13** | **WSW/295.9** | **219.9 / 1.99** | **GEN**

Royal Woodworking Co. LTD
60 Industrial Road
Bradford ON L3Z 3G7

Generator No:	ON6085506	**PO Box No:**	
Status:		**Country:**	Canada
Approval Years:	2014	**Choice of Contact:**	CO_OFFICIAL
Contam. Facility:	No	**Co Admin:**	
MHSW Facility:	No	**Phone No Admin:**	
SIC Code:	321919		
SIC Description:	OTHER MILLWORK		

Detail(s)

Waste Class: 145
Waste Class Desc: PAINT/PIGMENT/COATING RESIDUES

Waste Class: 150
Waste Class Desc: INERT INORGANIC WASTES

---

48 | **7 of 13** | **WSW/295.9** | **219.9 / 1.99** | **GEN**

Royal Woodworking Co. LTD
60 Industrial Road
Bradford ON L3Z 3G7

Generator No:	ON6085506	**PO Box No:**	
Status:		**Country:**	
Approval Years:	2011	**Choice of Contact:**	
Contam. Facility:		**Co Admin:**	
MHSW Facility:		**Phone No Admin:**	
SIC Code:	321919		
SIC Description:			

Map Key	Number of Records	Direction/ Distance (m)	Elev/Diff (m)	Site	DB

48 | **8 of 13** | **WSW/295.9** | **219.9 / 1.99** | **Royal Woodworking Co. LTD**
60 Industrial Road
Bradford ON L3Z 3G7 | **GEN**

Generator No:	ON6085506	**PO Box No:**	
Status:		**Country:**	Canada
Approval Years:	2015	**Choice of Contact:**	CO_OFFICIAL
Contam. Facility:	No	**Co Admin:**	
MHSW Facility:	No	**Phone No Admin:**	
SIC Code:	321919		
SIC Description:	OTHER MILLWORK		

Detail(s)

Waste Class: 150
Waste Class Desc: INERT INORGANIC WASTES

Waste Class: 145
Waste Class Desc: PAINT/PIGMENT/COATING RESIDUES

---

48 | **9 of 13** | **WSW/295.9** | **219.9 / 1.99** | **Royal Woodworking Co. LTD**
60 Industrial Road
Bradford ON L3Z 3G7 | **GEN**

Generator No:	ON6085506	**PO Box No:**	
Status:	Registered	**Country:**	Canada
Approval Years:	As of Dec 2018	**Choice of Contact:**	
Contam. Facility:		**Co Admin:**	
MHSW Facility:		**Phone No Admin:**	
SIC Code:			
SIC Description:			

Detail(s)

Waste Class: 145 L
Waste Class Desc: Wastes from the use of pigments, coatings and paints

Waste Class: 150 L
Waste Class Desc: Inert organic wastes

---

48 | **10 of 13** | **WSW/295.9** | **219.9 / 1.99** | **Royal Woodworking Co. LTD**
60 Industrial Road
Bradford ON L3Z 3G7 | **GEN**

Generator No:	ON6085506	**PO Box No:**	
Status:		**Country:**	Canada
Approval Years:	2016	**Choice of Contact:**	CO_OFFICIAL
Contam. Facility:	No	**Co Admin:**	
MHSW Facility:	No	**Phone No Admin:**	
SIC Code:	321919		
SIC Description:	OTHER MILLWORK		

Detail(s)

Waste Class: 145
Waste Class Desc: PAINT/PIGMENT/COATING RESIDUES

Waste Class: 150
Waste Class Desc: INERT INORGANIC WASTES

Map Key	Number of Records	Direction/ Distance (m)	Elev/Diff (m)	Site	DB
48	11 of 13	WSW/295.9	219.9 / 1.99	Royal Woodworking Co. LTD 60 Industrial Road Bradford ON L3Z 3G7	GEN

Generator No:	ON6085506	**PO Box No:**	
Status:		**Country:**	
Approval Years:	2012	**Choice of Contact:**	
Contam. Facility:		**Co Admin:**	
MHSW Facility:		**Phone No Admin:**	
SIC Code:	321919		
SIC Description:	Other Millwork		

Map Key	Number of Records	Direction/ Distance (m)	Elev/Diff (m)	Site	DB
48	12 of 13	WSW/295.9	219.9 / 1.99	Royal Woodworking Co. LTD 60 Industrial Road Bradford ON L3Z 3G7	GEN

Generator No:	ON6085506	**PO Box No:**	
Status:	Registered	**Country:**	Canada
Approval Years:	As of Jul 2019	**Choice of Contact:**	
Contam. Facility:		**Co Admin:**	
MHSW Facility:		**Phone No Admin:**	
SIC Code:			
SIC Description:			

Detail(s)

Waste Class: 150 L
Waste Class Desc: Inert organic wastes

Waste Class: 145 L
Waste Class Desc: Wastes from the use of pigments, coatings and paints

Map Key	Number of Records	Direction/ Distance (m)	Elev/Diff (m)	Site	DB
48	13 of 13	WSW/295.9	219.9 / 1.99	Royal Woodworking Co. Limited 60 Industrial Rd Bradford ON L3Z 3G7	SCT

Established: 01-AUG-76
Plant Size (ft²): 80000
Employment:

--Details--
Description: Other Millwork
SIC/NAICS Code: 321919

Description: Other Millwork
SIC/NAICS Code: 321919

Description: Lumber, Plywood and Millwork Wholesaler-Distributors
SIC/NAICS Code: 416320

Map Key	Number of Records	Direction/ Distance (m)	Elev/Diff (m)	Site	DB
49	1 of 2	WSW/303.3	248.9 / 31.00	399 ORSI AVE, BRADFORD ON	PINC

Incident ID:		**Health Impact:**	
Incident No:	1635736	**Environment Impact:**	
Type:	FS-Pipeline Incident	**Property Damage:**	No
Status Code:	Pipeline Damage Reason Est	**Service Interupt:**	
Fuel Occurrence Tp:		**Enforce Policy:**	Yes
Fuel Type:		**Public Relation:**	
Tank Status:	RC Established	**Pipeline System:**	
Task No:	5480648	**Depth:**	

Spills Action Centre:		**Pipe Material:**	
Method Details:	E-mail	**PSIG:**	
Fuel Category:	Natural Gas	**Attribute Category:**	FS-Perform P-line Inc Invest
Date of Occurrence:		**Regulator Location:**	
Occurrence Start Date:	2015/05/11		
Operation Type:			
Pipeline Type:			
Regulator Type:			
Summary:	399 ORSI AVE, BRADFORD - PIPELINE HIT - 1/2"		
Reported By:	Jim Brooks - ENBRIDGE		
Affiliation:			
Occurrence Desc:			
Damage Reason:	Facility was not located or marked		
Notes:			

49	2 of 2	WSW/303.3	248.9 / 31.00	**Enbridge Gas Distribution Inc.** **399 Orsi Ave** **Bradford West Gwillimbury ON**	SPL

Ref No:	4342-9W9PEA	**Discharger Report:**	
Site No:	NA	**Material Group:**	
Incident Dt:	5/6/2015	**Health/Env Conseq:**	
Year:		**Client Type:**	
Incident Cause:	Leak/Break	**Sector Type:**	
Incident Event:		**Agency Involved:**	
Contaminant Code:	35	**Nearest Watercourse:**	
Contaminant Name:	NATURAL GAS (METHANE)	**Site Address:**	399 Orsi Ave
Contaminant Limit 1:		**Site District Office:**	
Contam Limit Freq 1:		**Site Postal Code:**	
Contaminant UN No 1:		**Site Region:**	
Environment Impact:		**Site Municipality:**	Bradford West Gwillimbury
Nature of Impact:	Air	**Site Lot:**	
Receiving Medium:		**Site Conc:**	
Receiving Env:		**Northing:**	
MOE Response:	N	**Easting:**	
Dt MOE Arvl on Scn:		**Site Geo Ref Accu:**	
MOE Reported Dt:	5/6/2015	**Site Map Datum:**	
Dt Document Closed:		**SAC Action Class:**	TSSA - Fuel Safety Branch - Hydrocarbon Fuel Release/Spill
Incident Reason:	Operator/Human Error	**Source Type:**	
Site Name:	399 Orsi Ave<UNOFFICIAL>		
Site County/District:			
Site Geo Ref Meth:			
Incident Summary:	TSSA FSB: 1/2 in pls main, made safe		
Contaminant Qty:	0 other - see incident description		

50	1 of 2	WSW/305.3	231.7 / 13.85	**2362 8 Line** **Bradford West Gwillimbury ON L3Z2E5**	EHS

Order No:	20160615157	**Nearest Intersection:**	
Status:	C	**Municipality:**	
Report Type:	Custom Report	**Client Prov/State:**	ON
Report Date:	22-JUN-16	**Search Radius (km):**	.25
Date Received:	15-JUN-16	**X:**	-79.561987
Previous Site Name:		**Y:**	44.128939
Lot/Building Size:			
Additional Info Ordered:			

Map Key	Number of Records	Direction/ Distance (m)	Elev/Diff (m)	Site	DB
51	1 of 1	WSW/316.0	269.8 / 51.97	FNB development Bradford West Gwillimbury ON	EHS

Order No:	20190506032	**Nearest Intersection:**	
Status:	C	**Municipality:**	
Report Type:	RSC Report - Quote	**Client Prov/State:**	ON
Report Date:	16-MAY-19	**Search Radius (km):**	.3
Date Received:	06-MAY-19	**X:**	-79.597189
Previous Site Name:		**Y:**	44.122402
Lot/Building Size:			
Additional Info Ordered:			

52	1 of 1	ENE/324.3	252.9 / 35.05	Clearway Construction Inc. 20908 Leslie Street East Gwillimbury ON L0G 1R0	GEN

Generator No:	ON7057111	**PO Box No:**	
Status:	Registered	**Country:**	Canada
Approval Years:	As of Dec 2018	**Choice of Contact:**	
Contam. Facility:		**Co Admin:**	
MHSW Facility:		**Phone No Admin:**	
SIC Code:			
SIC Description:			

Detail(s)

Waste Class:	145 L
Waste Class Desc:	Wastes from the use of pigments, coatings and paints

53	1 of 36	WSW/331.8	229.8 / 11.93	Suncor Energy Inc. 436 Dissette St Bradford West Gwillimbury ON	CA

Certificate #:	5288-882MQ6
Application Year:	2010
Issue Date:	9/3/2010
Approval Type:	Industrial Sewage Works
Status:	Revoked and/or Replaced
Application Type:	
Client Name:	
Client Address:	
Client City:	
Client Postal Code:	
Project Description:	
Contaminants:	
Emission Control:	

53	2 of 36	WSW/331.8	229.8 / 11.93	Suncor Energy Inc. 436 Dissette St Bradford West Gwillimbury ON L6L 6N5	ECA

Approval No:	5288-882MQ6	**MOE District:**	Barrie
Approval Date:	2010-09-03	**City:**	
Status:	Revoked and/or Replaced	**Longitude:**	-79.55778
Record Type:	ECA	**Latitude:**	44.128707999999996
Link Source:	IDS	**Geometry X:**	
SWP Area Name:	Lakes Simcoe and Couchiching/Black River	**Geometry Y:**	
Approval Type:	ECA-INDUSTRIAL SEWAGE WORKS		
Project Type:	INDUSTRIAL SEWAGE WORKS		
Address:	436 Dissette St		
Full Address:			

Map Key	Number of Records	Direction/ Distance (m)	Elev/Diff (m)	Site	DB

Full PDF Link: https://www.accessenvironment.ene.gov.on.ca/instruments/2167-84HJB8-14.pdf

53	3 of 36	WSW/331.8	229.8 / 11.93	SUNCOR ENERGY PRODUCTS INC 436 DISSETTE ST BRADFORD ON L3Z 2B4	EXP

Instance No: 11418629
Instance ID:
Instance Type: FS Liquid Fuel Tank
Description: FS Gasoline Station - Card/Keylock
Status: EXPIRED
TSSA Program Area:
Maximum Hazard Rank:
Facility Type: FS Liquid Fuel Tank
Expired Date: 6/20/2009

53	4 of 36	WSW/331.8	229.8 / 11.93	SUNCOR ENERGY PRODUCTS INC 436 DISSETTE ST BRADFORD ON L3Z 2B4	EXP

Instance No: 11418652
Instance ID:
Instance Type: FS Liquid Fuel Tank
Description: FS Gasoline Station - Card/Keylock
Status: EXPIRED
TSSA Program Area:
Maximum Hazard Rank:
Facility Type: FS Liquid Fuel Tank
Expired Date: 2/1/2013 3:23:44 PM

53	5 of 36	WSW/331.8	229.8 / 11.93	SUNCOR ENERGY PRODUCTS INC 436 DISSETTE ST BRADFORD ON	EXP

Instance No: 11418629
Instance ID: 83732
Instance Type: FS Liquid Fuel Tank
Description: FS Liquid Fuel Tank
Status: EXPIRED
TSSA Program Area:
Maximum Hazard Rank:
Facility Type:
Expired Date:

53	6 of 36	WSW/331.8	229.8 / 11.93	SUNCOR ENERGY PRODUCTS INC 436 DISSETTE ST BRADFORD ON	EXP

Instance No: 64014791
Instance ID: 352287
Instance Type: FS Piping
Description: FS Piping
Status: EXPIRED
TSSA Program Area:
Maximum Hazard Rank:
Facility Type:
Expired Date:

Map Key	Number of Records	Direction/ Distance (m)	Elev/Diff (m)	Site	DB
53	7 of 36	WSW/331.8	229.8 / 11.93	SUNCOR ENERGY PRODUCTS INC 436 DISSETTE ST BRADFORD ON L3Z 2B4	EXP

Instance No: 11418652
Instance ID:
Instance Type: FS Liquid Fuel Tank
Description:
Status: EXPIRED
TSSA Program Area:
Maximum Hazard Rank:
Facility Type:
Expired Date: 2/1/2013 15:23

Map Key	Number of Records	Direction/ Distance (m)	Elev/Diff (m)	Site	DB
53	8 of 36	WSW/331.8	229.8 / 11.93	SUNCOR ENERGY PRODUCTS INC 436 DISSETTE ST BRADFORD ON L3Z 2B4	EXP

Instance No: 11418639
Instance ID:
Instance Type: FS Liquid Fuel Tank
Description:
Status: EXPIRED
TSSA Program Area:
Maximum Hazard Rank:
Facility Type:
Expired Date: 6/20/2009

Map Key	Number of Records	Direction/ Distance (m)	Elev/Diff (m)	Site	DB
53	9 of 36	WSW/331.8	229.8 / 11.93	SUNCOR ENERGY PRODUCTS INC 436 DISSETTE ST BRADFORD ON L3Z 2B4	EXP

Instance No: 11418670
Instance ID:
Instance Type: FS Liquid Fuel Tank
Description: FS Gasoline Station - Card/Keylock
Status: EXPIRED
TSSA Program Area:
Maximum Hazard Rank:
Facility Type: FS Liquid Fuel Tank
Expired Date: 6/20/2009

Map Key	Number of Records	Direction/ Distance (m)	Elev/Diff (m)	Site	DB
53	10 of 36	WSW/331.8	229.8 / 11.93	SUNCOR ENERGY PRODUCTS INC 436 DISSETTE ST BRADFORD ON	EXP

Instance No: 11418692
Instance ID: 83558
Instance Type: FS Piping
Description: FS Piping
Status: EXPIRED
TSSA Program Area:
Maximum Hazard Rank:
Facility Type:
Expired Date:

Map Key	Number of Records	Direction/ Distance (m)	Elev/Diff (m)	Site	DB
53	11 of 36	WSW/331.8	229.8 / 11.93	SUNCOR ENERGY PRODUCTS INC 436 DISSETTE ST	EXP

Map Key	Number of Records	Direction/ Distance (m)	Elev/Diff (m)	Site	DB
				BRADFORD ON	

Instance No:	11418670
Instance ID:	83354
Instance Type:	FS Liquid Fuel Tank
Description:	FS Liquid Fuel Tank
Status:	EXPIRED
TSSA Program Area:	
Maximum Hazard Rank:	
Facility Type:	
Expired Date:	

53	12 of 36	WSW/331.8	229.8 / 11.93	SUNCOR ENERGY PRODUCTS INC 436 DISSETTE ST BRADFORD ON	EXP

Instance No:	64014793
Instance ID:	350319
Instance Type:	FS Piping
Description:	FS Piping
Status:	EXPIRED
TSSA Program Area:	
Maximum Hazard Rank:	
Facility Type:	
Expired Date:	

53	13 of 36	WSW/331.8	229.8 / 11.93	SUNCOR ENERGY PRODUCTS INC 436 DISSETTE ST BRADFORD ON L3Z 2B4	EXP

Instance No:	11418639
Instance ID:	
Instance Type:	FS Liquid Fuel Tank
Description:	FS Gasoline Station - Card/Keylock
Status:	EXPIRED
TSSA Program Area:	
Maximum Hazard Rank:	
Facility Type:	FS Liquid Fuel Tank
Expired Date:	6/20/2009

53	14 of 36	WSW/331.8	229.8 / 11.93	SUNCOR ENERGY PRODUCTS INC 436 DISSETTE ST BRADFORD ON	EXP

Instance No:	64014792
Instance ID:	351843
Instance Type:	FS Piping
Description:	FS Piping
Status:	EXPIRED
TSSA Program Area:	
Maximum Hazard Rank:	
Facility Type:	
Expired Date:	

53	15 of 36	WSW/331.8	229.8 / 11.93	SUNCOR ENERGY PRODUCTS INC 436 DISSETTE ST BRADFORD ON	EXP

Map Key	Number of Records	Direction/ Distance (m)	Elev/Diff (m)	Site	DB

Instance No:	11418714
Instance ID:	83105
Instance Type:	FS Piping
Description:	FS Piping
Status:	EXPIRED
TSSA Program Area:	
Maximum Hazard Rank:	
Facility Type:	
Expired Date:	

53	*16 of 36*	*WSW/331.8*	*229.8 / 11.93*	***PETRO-CANADA CENTRAL REGION BUSINESS CENTRE - WHOLESALE OPERATIONS ***** ***436 DISSETTE ST*** ***BRADFORD ON L3Z 2B4***	***FST***

Instance No:	11418619
Cont Name:	AL HAMELIN
Instance Type:	FS Liquid Fuel Tank
Fuel Type:	Gasoline
Status:	Active
Capacity:	45460
Tank Material:	Steel
Corrosion Protection:	Sacrificial anode
Tank Type:	Liquid Fuel Single Wall UST
Install Year:	1978
Parent Facility Type:	FS GASOLINE STATION - CARD/KEYLOCK
Facility Type:	

53	*17 of 36*	*WSW/331.8*	*229.8 / 11.93*	***SUNCOR ENERGY PRODUCTS INC*** ***436 DISSETTE ST*** ***BRADFORD ON L3Z 2B4***	***FST***

Instance No:	64496418
Cont Name:	
Instance Type:	FS Liquid Fuel Tank
Fuel Type:	Diesel
Status:	Active
Capacity:	50000
Tank Material:	Fiberglass (FRP)
Corrosion Protection:	Fiberglass
Tank Type:	Double Wall UST
Install Year:	2010
Parent Facility Type:	FS Gasoline Station - Card/Keylock
Facility Type:	FS Liquid Fuel Tank

53	*18 of 36*	*WSW/331.8*	*229.8 / 11.93*	***PETRO-CANADA CENTRAL REGION BUSINESS CENTRE ATTN: WHOLESALE MARKETING ***** ***436 DISSETTE ST*** ***BRADFORD ON***	***FSTH***

License Issue Date:	8/11/2006
Tank Status:	Licensed
Tank Status As Of:	August 2007
Operation Type:	Retail Fuel Outlet
Facility Type:	Gasoline Station - Card/Keylock

--Details--

Status:	Removed
Year of Installation:	1978
Corrosion Protection:	

Capacity: 45000
Tank Fuel Type: Liquid Fuel Single Wall UST - Gasoline

Status: Removed
Year of Installation: 1978
Corrosion Protection:
Capacity: 45000
Tank Fuel Type: Liquid Fuel Single Wall UST - Diesel

Status: Removed
Year of Installation: 1978
Corrosion Protection:
Capacity: 45000
Tank Fuel Type: Liquid Fuel Single Wall UST - Diesel

Status: Removed
Year of Installation: 1978
Corrosion Protection:
Capacity: 45000
Tank Fuel Type: Liquid Fuel Single Wall UST - Diesel

Status: Removed
Year of Installation: 1978
Corrosion Protection:
Capacity: 22700
Tank Fuel Type: Liquid Fuel Single Wall UST - Gasoline

53	19 of 36	WSW/331.8	229.8 / 11.93	PETRO-CANADA CENTRAL REGION BUSINESS CENTRE - WHOLESALE OPERATIONS ** 436 DISSETTE ST BRADFORD ON	FSTH

License Issue Date: 8/11/2006 9:36:00 AM
Tank Status: Licensed
Tank Status As Of: December 2008
Operation Type: Retail Fuel Outlet
Facility Type: Gasoline Station - Card/Keylock

--Details--
Status: Active
Year of Installation: 1978
Corrosion Protection:
Capacity: 45400
Tank Fuel Type: Liquid Fuel Single Wall UST - Gasoline

Status: Active
Year of Installation: 1978
Corrosion Protection:
Capacity: 45000
Tank Fuel Type: Liquid Fuel Single Wall UST - Diesel

53	20 of 36	WSW/331.8	229.8 / 11.93	Suncor Energy 436 DISSETTE STREET BRADFORD ON L0G 1C0	GEN

Generator No: ON0031017
Status:
Approval Years: 2016
Contam. Facility: No
MHSW Facility: No
SIC Code: 412110

PO Box No:
Country: Canada
Choice of Contact: CO_OFFICIAL
Co Admin: John Austerberry
Phone No Admin: 905 469 3697 Ext.

SIC Description: PETROLEUM PRODUCT WHOLESALER-DISTRIBUTORS

Detail(s)

Waste Class: 251
Waste Class Desc: OIL SKIMMINGS & SLUDGES

Waste Class: 221
Waste Class Desc: LIGHT FUELS

---

53 | **21 of 36** | **WSW/331.8** | **229.8 / 11.93** | **R.Kidd Fuels Corp.**
436 DISSETTE STREET
BRADFORD ON | **GEN**

Generator No: ON0031017
Status:
Approval Years: 2011
Contam. Facility:
MHSW Facility:
SIC Code: 454310
SIC Description: Fuel Dealers

PO Box No:
Country:
Choice of Contact:
Co Admin:
Phone No Admin:

Detail(s)

Waste Class: 251
Waste Class Desc: OIL SKIMMINGS & SLUDGES

Waste Class: 221
Waste Class Desc: LIGHT FUELS

---

53 | **22 of 36** | **WSW/331.8** | **229.8 / 11.93** | **PETRO CANADA INC.**
436 DISETTE ROAD
BRADFORD ON L0C 1G0 | **GEN**

Generator No: ON0031017
Status:
Approval Years: 86,87
Contam. Facility:
MHSW Facility:
SIC Code: 3699
SIC Description: OTHER PETRO. & COAL

PO Box No:
Country:
Choice of Contact:
Co Admin:
Phone No Admin:

Detail(s)

Waste Class: 251
Waste Class Desc: OIL SKIMMINGS & SLUDGES

---

53 | **23 of 36** | **WSW/331.8** | **229.8 / 11.93** | **PETRO-CANADA PRODUCTS**
436 DISSETTE STREET
BRADFORD ON L0G 1C0 | **GEN**

Generator No: ON0031017
Status:
Approval Years: 98,99,00,01
Contam. Facility:
MHSW Facility:
SIC Code: 5111
SIC Description: PETROLEUM PROD., WH.

PO Box No:
Country:
Choice of Contact:
Co Admin:
Phone No Admin:

Detail(s)

Waste Class: 221
Waste Class Desc: LIGHT FUELS

Waste Class: 251
Waste Class Desc: OIL SKIMMINGS & SLUDGES

---

53 | **24 of 36** | **WSW/331.8** | **229.8 / 11.93** | **Suncor Energy**
436 DISSETTE STREET
BRADFORD ON L0G 1C0 | **GEN**

Generator No: ON0031017
Status: Registered
Approval Years: As of Dec 2018
Contam. Facility:
MHSW Facility:
SIC Code:
SIC Description:

PO Box No:
Country: Canada
Choice of Contact:
Co Admin:
Phone No Admin:

Detail(s)

Waste Class: 221 I
Waste Class Desc: Light fuels

Waste Class: 251 L
Waste Class Desc: Waste oils/sludges (petroleum based)

---

53 | **25 of 36** | **WSW/331.8** | **229.8 / 11.93** | **Suncor Energy**
436 DISSETTE STREET
BRADFORD ON L0G 1C0 | **GEN**

Generator No: ON0031017
Status:
Approval Years: 2014
Contam. Facility: No
MHSW Facility: No
SIC Code: 412110
SIC Description: PETROLEUM PRODUCT WHOLESALER-DISTRIBUTORS

PO Box No:
Country: Canada
Choice of Contact: CO_OFFICIAL
Co Admin: John Austerberry
Phone No Admin: 905 469 3697 Ext.

Detail(s)

Waste Class: 251
Waste Class Desc: OIL SKIMMINGS & SLUDGES

Waste Class: 221
Waste Class Desc: LIGHT FUELS

---

53 | **26 of 36** | **WSW/331.8** | **229.8 / 11.93** | **PETRO-CANADA PRODUCTS INC.**
436 DISSETTE ST. - BRADFORD
BRADFORE ON L0G 1C0 | **GEN**

Generator No: ON0031017
Status:
Approval Years: 92,93,97
Contam. Facility:
MHSW Facility:
SIC Code: 5111
SIC Description: PETROLEUM PROD., WH.

PO Box No:
Country:
Choice of Contact:
Co Admin:
Phone No Admin:

Detail(s)

Map Key	Number of Records	Direction/ Distance (m)	Elev/Diff (m)	Site	DB

Waste Class: 221
Waste Class Desc: LIGHT FUELS

Waste Class: 251
Waste Class Desc: OIL SKIMMINGS & SLUDGES

---

53 | **27 of 36** | **WSW/331.8** | **229.8 / 11.93** | **Clarkway Construction**
436 Dissette Street
Bradford ON L3Z 1A7 | **GEN**

Generator No: ON7241198
Status:
Approval Years: 2010
Contam. Facility:
MHSW Facility:
SIC Code: 447110
SIC Description: Gasoline Stations with Convenience Stores

PO Box No:
Country:
Choice of Contact:
Co Admin:
Phone No Admin:

Detail(s)

Waste Class: 251
Waste Class Desc: OIL SKIMMINGS & SLUDGES

Waste Class: 221
Waste Class Desc: LIGHT FUELS

---

53 | **28 of 36** | **WSW/331.8** | **229.8 / 11.93** | **PETRO-CANADA PRODUCTS INC.**
436 DISSETTE ST. - BRADFORD C/O 5140
YONGE STREET SUITE 200
NORTH YORK ON M2N 6L6 | **GEN**

Generator No: ON0031017
Status:
Approval Years: 88,89,90
Contam. Facility:
MHSW Facility:
SIC Code: 3699
SIC Description: OTHER PETRO. & COAL

PO Box No:
Country:
Choice of Contact:
Co Admin:
Phone No Admin:

Detail(s)

Waste Class: 251
Waste Class Desc: OIL SKIMMINGS & SLUDGES

---

53 | **29 of 36** | **WSW/331.8** | **229.8 / 11.93** | **PETRO-CANADA PRODUCTS INC. 30-147**
436 DISSETTE ST. - BRADFORD C/O 5140
YONGE STREET SUITE 200
NORTH YORK ON M2N 6L6 | **GEN**

Generator No: ON0031017
Status:
Approval Years: 94,95,96
Contam. Facility:
MHSW Facility:
SIC Code: 5111
SIC Description: PETROLEUM PROD., WH.

PO Box No:
Country:
Choice of Contact:
Co Admin:
Phone No Admin:

Detail(s)

Waste Class: 221
Waste Class Desc: LIGHT FUELS

Map Key	Number of Records	Direction/ Distance (m)	Elev/Diff (m)	Site	DB

Waste Class: 251
Waste Class Desc: OIL SKIMMINGS & SLUDGES

---

53 | **30 of 36** | **WSW/331.8** | **229.8 / 11.93** | **Suncor Energy**
436 DISSETTE STREET
BRADFORD ON L0G 1C0 | **GEN**

Generator No: ON0031017
Status:
Approval Years: 2015
Contam. Facility: No
MHSW Facility: No
SIC Code: 412110
SIC Description: PETROLEUM PRODUCT WHOLESALER-DISTRIBUTORS

PO Box No:
Country: Canada
Choice of Contact: CO_OFFICIAL
Co Admin: John Austerberry
Phone No Admin: 905 469 3697 Ext.

Detail(s)

Waste Class: 221
Waste Class Desc: LIGHT FUELS

Waste Class: 251
Waste Class Desc: OIL SKIMMINGS & SLUDGES

---

53 | **31 of 36** | **WSW/331.8** | **229.8 / 11.93** | **Suncor Energy**
436 DISSETTE STREET
BRADFORD ON | **GEN**

Generator No: ON0031017
Status:
Approval Years: 2013
Contam. Facility:
MHSW Facility:
SIC Code: 412110
SIC Description: PETROLEUM PRODUCT WHOLESALER-DISTRIBUTORS

PO Box No:
Country:
Choice of Contact:
Co Admin:
Phone No Admin:

Detail(s)

Waste Class: 251
Waste Class Desc: OIL SKIMMINGS & SLUDGES

Waste Class: 221
Waste Class Desc: LIGHT FUELS

---

53 | **32 of 36** | **WSW/331.8** | **229.8 / 11.93** | **MOORE & DEMARCO FUELS LTD**
436 DISSETTE STREET
BRADFORD ON L0G 1C0 | **GEN**

Generator No: ON0031017
Status:
Approval Years: 02,03,04,05
Contam. Facility:
MHSW Facility:
SIC Code:
SIC Description:

PO Box No:
Country:
Choice of Contact:
Co Admin:
Phone No Admin:

Detail(s)

Waste Class: 251
Waste Class Desc: OIL SKIMMINGS & SLUDGES

Map Key	Number of Records	Direction/ Distance (m)	Elev/Diff (m)	Site	DB

Waste Class: 221
Waste Class Desc: LIGHT FUELS

53	33 of 36	WSW/331.8	229.8 / 11.93	Suncor Energy 436 DISSETTE STREET BRADFORD ON L0G 1C0	GEN

Generator No: ON0031017
Status:
Approval Years: 2012
Contam. Facility:
MHSW Facility:
SIC Code: 412110
SIC Description: Petroleum Product Wholesaler-Distributors

PO Box No:
Country:
Choice of Contact:
Co Admin:
Phone No Admin:

Detail(s)

Waste Class: 221
Waste Class Desc: LIGHT FUELS

Waste Class: 251
Waste Class Desc: OIL SKIMMINGS & SLUDGES

53	34 of 36	WSW/331.8	229.8 / 11.93	R.Kidd Fuels Corp. 436 DISSETTE STREET BRADFORD ON	GEN

Generator No: ON0031017
Status:
Approval Years: 2010
Contam. Facility:
MHSW Facility:
SIC Code: 454310
SIC Description: Fuel Dealers

PO Box No:
Country:
Choice of Contact:
Co Admin:
Phone No Admin:

Detail(s)

Waste Class: 221
Waste Class Desc: LIGHT FUELS

Waste Class: 251
Waste Class Desc: OIL SKIMMINGS & SLUDGES

53	35 of 36	WSW/331.8	229.8 / 11.93	Suncor Energy 436 DISSETTE STREET BRADFORD ON L0G 1C0	GEN

Generator No: ON0031017
Status: Registered
Approval Years: As of Jul 2019
Contam. Facility:
MHSW Facility:
SIC Code:
SIC Description:

PO Box No:
Country: Canada
Choice of Contact:
Co Admin:
Phone No Admin:

Detail(s)

Waste Class: 251 L
Waste Class Desc: Waste oils/sludges (petroleum based)

Waste Class: 221 I

Map Key	Number of Records	Direction/ Distance (m)	Elev/Diff (m)	Site	DB

Waste Class Desc: Light fuels

---

53 | **36 of 36** | **WSW/331.8** | **229.8 / 11.93** | **R.Kidd Fuels Corp.**
436 DISSETTE STREET
BRADFORD ON | **GEN**

Generator No: ON0031017
Status:
Approval Years: 2009
Contam. Facility:
MHSW Facility:
SIC Code: 454310
SIC Description: Fuel Dealers

PO Box No:
Country:
Choice of Contact:
Co Admin:
Phone No Admin:

Detail(s)

Waste Class: 221
Waste Class Desc: LIGHT FUELS

Waste Class: 251
Waste Class Desc: OIL SKIMMINGS & SLUDGES

---

54 | **1 of 3** | **WSW/332.1** | **254.5 / 36.66** | **BOWYER PEST CONTROL INC**
346 ORSI AVENUE
BRADFORD ON L3Z 1B9 | **PES**

Detail Licence No:
Licence No:
Status:
Approval Date:
Report Source:
Licence Type: Operator
Licence Type Code: 02
Licence Class:
Licence Control:
Latitude:
Longitude:
Lot:
Concession:
Region:
District:
County:
Trade Name:
PDF Link:

Operator Box:
Operator Class:
Operator No:
Operator Type:
Oper Area Code:
Oper Phone No:
Operator Ext:
Operator Lot:
Oper Concession:
Operator Region:
Operator District:
Operator County:
Op Municipality:
Post Office Box:
MOE District:
SWP Area Name:

---

54 | **2 of 3** | **WSW/332.1** | **254.5 / 36.66** | **BOWYER PEST CONTROL INC**
346 ORSI AVE
BRADFORD ON L3Z1B9 | **PES**

Detail Licence No:
Licence No: 00087
Status:
Approval Date:
Report Source: Legacy Licenses (Excluding TS)
Licence Type: Operator
Licence Type Code: 01
Licence Class: 02
Licence Control:
Latitude:
Longitude:
Lot:
Concession:

Operator Box:
Operator Class:
Operator No:
Operator Type:
Oper Area Code: 905
Oper Phone No: 8846511
Operator Ext:
Operator Lot:
Oper Concession:
Operator Region:
Operator District:
Operator County:
Op Municipality:

Region:		**Post Office Box:**	
District:		**MOE District:**	
County:		**SWP Area Name:**	
Trade Name:			
PDF Link:			

54 | **3 of 3** | **WSW/332.1** | **254.5 / 36.66** | **BOWYER PEST CONTROL INC**
346 ORSI AVE
BRADFORD ON L3Z1B9 | **PES**

Detail Licence No:	02-01-00087-0	**Operator Box:**	
Licence No:	00087	**Operator Class:**	
Status:		**Operator No:**	
Approval Date:		**Operator Type:**	
Report Source:	Legacy Licenses (Excluding TS)	**Oper Area Code:**	905
Licence Type:	Operator	**Oper Phone No:**	8846511
Licence Type Code:	02	**Operator Ext:**	
Licence Class:	01	**Operator Lot:**	
Licence Control:	0	**Oper Concession:**	
Latitude:		**Operator Region:**	3
Longitude:		**Operator District:**	
Lot:		**Operator County:**	69
Concession:		**Op Municipality:**	
Region:	1	**Post Office Box:**	
District:		**MOE District:**	
County:	57	**SWP Area Name:**	
Trade Name:			
PDF Link:			

55 | **1 of 1** | **WSW/332.8** | **229.9 / 12.00** | **2332 8th LINE, BRADFORD-WEST GWILLIMBURY**
ON | **PINC**

Incident ID:	2659202	**Health Impact:**	No
Incident No:	502872	**Environment Impact:**	No
Type:	FS-Pipeline Incident	**Property Damage:**	Yes
Status Code:	Pipeline Damage Reason Est	**Service Interupt:**	Yes
Fuel Occurrence Tp:	Pipeline Strike	**Enforce Policy:**	Yes
Fuel Type:	Natural Gas	**Public Relation:**	No
Tank Status:	RC Established	**Pipeline System:**	
Task No:	3172567	**Depth:**	
Spills Action Centre:	N/A	**Pipe Material:**	
Method Details:	E-mail	**PSIG:**	
Fuel Category:	Natural Gas	**Attribute Category:**	FS-Perform P-line Inc Invest
Date of Occurrence:	11/8/2010 0:00	**Regulator Location:**	
Occurrence Start Date:	2010/12/20		
Operation Type:	Construction Site (including excavation)		
Pipeline Type:			
Regulator Type:			
Summary:	2332 8th LINE, BRADFORD-WEST GWILLIMBURY - 1/2" PIPELINE HIT		
Reported By:	BRUNO ZACZYNSKI - ENBRIDGE GAS DISTRIBUTION INC.		
Affiliation:	Industry Stakeholder (Licensee/Registration/Certificate Holder, Facility Owner, etc.)		
Occurrence Desc:			
Damage Reason:	Excavation practices not sufficient		
Notes:			

56 | **1 of 8** | **WSW/333.0** | **229.9 / 12.00** | **BRADFORD WEST GWILLIMBURY TOWN**
DISSETTE ST/ARTESIAN INDL.PKWY
BRADFORD WEST GWILLIMBURY TOWN ON | **CA**

Map Key	Number of Records	Direction/ Distance (m)	Elev/Diff (m)	Site	DB

Certificate #:	7-0443-95-
Application Year:	95
Issue Date:	6/30/1995
Approval Type:	Municipal water
Status:	Approved
Application Type:	
Client Name:	
Client Address:	
Client City:	
Client Postal Code:	
Project Description:	
Contaminants:	
Emission Control:	

56	*2 of 8*	*WSW/333.0*	*229.9 / 12.00*	***BRADFORD WEST GWILLIMBURY TOWN*** ***DISSETTE ST/ARTESIAN INDL.PKWY*** ***BRADFORD WEST GWILLIMBURY TOWN ON***	***CA***

Certificate #:	3-0589-95-
Application Year:	95
Issue Date:	6/30/1995
Approval Type:	Municipal sewage
Status:	Approved
Application Type:	
Client Name:	
Client Address:	
Client City:	
Client Postal Code:	
Project Description:	
Contaminants:	
Emission Control:	

56	*3 of 8*	*WSW/333.0*	*229.9 / 12.00*	***The Corporation of the Town of Bradford West Gwillimbury*** ***Dissette Street/ 8th Line*** ***Bradford West Gwillimbury ON***	***CA***

Certificate #:	7283-835NLK
Application Year:	2010
Issue Date:	3/2/2010
Approval Type:	Municipal and Private Sewage Works
Status:	Revoked and/or Replaced
Application Type:	
Client Name:	
Client Address:	
Client City:	
Client Postal Code:	
Project Description:	
Contaminants:	
Emission Control:	

56	*4 of 8*	*WSW/333.0*	*229.9 / 12.00*	***The Corporation of the Town of Bradford West Gwillimbury*** ***Dissette Street/ 8th Line*** ***Bradford West Gwillimbury ON***	***CA***

Certificate #:	0479-8AUMDJ
Application Year:	2010
Issue Date:	11/9/2010
Approval Type:	Municipal and Private Sewage Works

Map Key	Number of Records	Direction/ Distance (m)	Elev/Diff (m)	Site	DB

Status: Approved
Application Type:
Client Name:
Client Address:
Client City:
Client Postal Code:
Project Description:
Contaminants:
Emission Control:

---

56 | ***5 of 8*** | ***WSW/333.0*** | ***229.9 / 12.00*** | ***The Corporation of the Town of Bradford West Gwillimbury***
Dissette Street/ 8th Line
Bradford West Gwillimbury ON L3Z 2A9 | ***ECA***

Approval No: 2178-8ERM4B
Approval Date: 2011-03-15
Status: Approved
Record Type: ECA
Link Source: IDS
SWP Area Name:
Approval Type: ECA-Municipal Drinking Water Systems
Project Type: Municipal Drinking Water Systems
Address: Dissette Street/ 8th Line
Full Address:
Full PDF Link:

MOE District:
City:
Longitude:
Latitude:
Geometry X:
Geometry Y:

---

56 | ***6 of 8*** | ***WSW/333.0*** | ***229.9 / 12.00*** | ***The Corporation of the Town of Bradford West Gwillimbury***
Dissette Street/ 8th Line
Bradford West Gwillimbury ON L3Z 2A9 | ***ECA***

Approval No: 7537-82ZNWP
Approval Date: 2010-03-01
Status: Revoked and/or Replaced
Record Type: ECA
Link Source: IDS
SWP Area Name:
Approval Type: ECA-Municipal Drinking Water Systems
Project Type: Municipal Drinking Water Systems
Address: Dissette Street/ 8th Line
Full Address:
Full PDF Link:

MOE District:
City:
Longitude:
Latitude:
Geometry X:
Geometry Y:

---

56 | ***7 of 8*** | ***WSW/333.0*** | ***229.9 / 12.00*** | ***The Corporation of the Town of Bradford West Gwillimbury***
Dissette Street/ 8th Line
Bradford West Gwillimbury ON L3Z 2A9 | ***ECA***

Approval No: 7283-835NLK
Approval Date: 2010-03-02
Status: Revoked and/or Replaced
Record Type: ECA
Link Source: IDS
SWP Area Name:
Approval Type: ECA-MUNICIPAL AND PRIVATE SEWAGE WORKS
Project Type: MUNICIPAL AND PRIVATE SEWAGE WORKS
Address: Dissette Street/ 8th Line
Full Address:
Full PDF Link: https://www.accessenvironment.ene.gov.on.ca/instruments/7378-7YYRRG-14.pdf

MOE District:
City:
Longitude:
Latitude:
Geometry X:
Geometry Y:

Map Key	Number of Records	Direction/ Distance (m)	Elev/Diff (m)	Site	DB

56	8 of 8	WSW/333.0	229.9 / 12.00	The Corporation of the Town of Bradford West Gwillimbury Dissette Street/ 8th Line Bradford West Gwillimbury ON L3Z 2A9	ECA

Approval No:	0479-8AUMDJ	**MOE District:**	
Approval Date:	2010-11-09	**City:**	
Status:	Approved	**Longitude:**	
Record Type:	ECA	**Latitude:**	
Link Source:	IDS	**Geometry X:**	
SWP Area Name:		**Geometry Y:**	
Approval Type:	ECA-MUNICIPAL AND PRIVATE SEWAGE WORKS		
Project Type:	MUNICIPAL AND PRIVATE SEWAGE WORKS		
Address:	Dissette Street/ 8th Line		
Full Address:			
Full PDF Link:	https://www.accessenvironment.ene.gov.on.ca/instruments/5927-88ARAQ-14.pdf		

57	1 of 1	WSW/333.6	252.9 / 35.00	381 Murray St Grimsby ON L3M 3P4	EHS

Order No:	20120814029	**Nearest Intersection:**	
Status:	C	**Municipality:**	
Report Type:	Custom Report	**Client Prov/State:**	ON
Report Date:	16-AUG-12	**Search Radius (km):**	.25
Date Received:	14-AUG-12	**X:**	-79.564664
Previous Site Name:		**Y:**	44.125303
Lot/Building Size:			
Additional Info Ordered:			

58	1 of 8	WSW/334.7	228.0 / 10.19	Reagens Canada Ltd. 10 Reagan Industrial Court Bradford West Gwillimbury Ontario L3Z 2B1 Bradford West Gwillimbury ON	EBR

EBR Registry No:	IA06E0417	**Decision Posted:**	
Ministry Ref No:	7990-6M8MAS	**Exception Posted:**	
Notice Type:	Instrument Decision	**Section:**	
Notice Stage:	803007126	**Act 1:**	
Notice Date:	January 16, 2008	**Act 2:**	
Proposal Date:	April 07, 2006	**Site Location Map:**	
Year:	2006		
Instrument Type:	(EPA s. 9) - Approval for discharge into the natural environment other than water (i.e. Air)		
Off Instrument Name:			
Posted By:			
Company Name:	Reagens Canada Ltd.		
Site Address:			
Location Other:			
Proponent Name:			
Proponent Address:	10 Reagens Industrial Court, R.R. #1, Bradford Ontario, L3Z 2A4		
Comment Period:			
URL:			

Site Location Details:

10 Reagan Industrial Court Bradford West Gwillimbury Ontario L3Z 2B1 Bradford West Gwillimbury

Map Key	Number of Records	Direction/ Distance (m)	Elev/Diff (m)	Site	DB
58	2 of 8	WSW/334.7	228.0 / 10.19	**Reagens Canada Ltd.** **Lot 11, Conc. 7, 10 Reagens Indl. Court Bradford West Gwillimbury Ontario Bradford West Gwillimbury** **ON**	EBR

EBR Registry No:	IA01E0222	**Decision Posted:**	
Ministry Ref No:	5681-4TXNZA	**Exception Posted:**	
Notice Type:	Instrument Decision	**Section:**	
Notice Stage:	800478156	**Act 1:**	
Notice Date:	May 02, 2002	**Act 2:**	
Proposal Date:	February 14, 2001	**Site Location Map:**	
Year:	2001		

Instrument Type: (EPA s. 9) - Approval for discharge into the natural environment other than water (i.e. Air)
Off Instrument Name:
Posted By:
Company Name: Reagens Canada Ltd.
Site Address:
Location Other:
Proponent Name:
Proponent Address: 10 Reagens Industrial Court, R.R. #1, Bradford Ontario, L3Z 2A4
Comment Period:
URL:

Site Location Details:

Lot 11, Conc. 7, 10 Reagens Indl. Court Bradford West Gwillimbury Ontario Bradford West Gwillimbury

---

58	3 of 8	WSW/334.7	228.0 / 10.19	**C.C.I. Industries Inc.** **10 Reagan Industrial Court Bradford West Gwillimbury Ontario L3Z 2B1 Bradford West Gwillimbury** **ON**	EBR

EBR Registry No:	IA00E1921	**Decision Posted:**	
Ministry Ref No:	1766-4S8MD5	**Exception Posted:**	
Notice Type:	Instrument Decision	**Section:**	
Notice Stage:	800479014	**Act 1:**	
Notice Date:	May 17, 2001	**Act 2:**	
Proposal Date:	December 21, 2000	**Site Location Map:**	
Year:	2000		

Instrument Type: (EPA s. 9) - Approval for discharge into the natural environment other than water (i.e. Air)
Off Instrument Name:
Posted By:
Company Name: C.C.I. Industries Inc.
Site Address:
Location Other:
Proponent Name:
Proponent Address: 10 Industrial Court, P.O. Box 459, Bradford West Gwillimbury Ontario, L3Z 2B1
Comment Period:
URL:

Site Location Details:

10 Reagan Industrial Court Bradford West Gwillimbury Ontario L3Z 2B1 Bradford West Gwillimbury

---

58	4 of 8	WSW/334.7	228.0 / 10.19	**Reagens Canada Ltd.** **10 Reagan Industrial Court Bradford West Gwillimbury Ontario L3Z 2B1 Bradford West Gwillimbury**	EBR

ON

EBR Registry No:	IA03E0948	**Decision Posted:**	
Ministry Ref No:	7015-5NTLF2	**Exception Posted:**	
Notice Type:	Instrument Decision	**Section:**	
Notice Stage:	800721753	**Act 1:**	
Notice Date:	July 19, 2004	**Act 2:**	
Proposal Date:	July 02, 2003	**Site Location Map:**	
Year:	2003		

Instrument Type: (EPA s. 9) - Approval for discharge into the natural environment other than water (i.e. Air)
Off Instrument Name:
Posted By:
Company Name: Reagens Canada Ltd.
Site Address:
Location Other:
Proponent Name:
Proponent Address: 10 Reagens Industrial Court, R.R. #1, Bradford Ontario, L3Z 2A4
Comment Period:
URL:

Site Location Details:

10 Reagan Industrial Court Bradford West Gwillimbury Ontario L3Z 2B1 Bradford West Gwillimbury

---

58 **5 of 8** **WSW/334.7** **228.0 / 10.19**

Reagens Canada Ltd.
10 Reagens Industrial Court
Bradford West Gwillimbury ON L3Z 2A4

ECA

Approval No:	1732-6XZSF3	**MOE District:**	Barrie
Approval Date:	2007-10-09	**City:**	
Status:	Revoked and/or Replaced	**Longitude:**	-79.602425
Record Type:	ECA	**Latitude:**	44.111565
Link Source:	IDS	**Geometry X:**	
SWP Area Name:	Lakes Simcoe and Couchiching/Black River	**Geometry Y:**	

Approval Type: ECA-AIR
Project Type: AIR
Address: 10 Reagens Industrial Court
Full Address:
Full PDF Link: https://www.accessenvironment.ene.gov.on.ca/instruments/7990-6M8MAS-14.pdf

---

58 **6 of 8** **WSW/334.7** **228.0 / 10.19**

C.C.I. Industries Inc.
10 Reagan Industrial Court
Bradford West Gwillimbury ON L3Z 2B1

ECA

Approval No:	6034-4WSHL5	**MOE District:**	Barrie
Approval Date:	2001-05-16	**City:**	
Status:	Approved	**Longitude:**	-79.602425
Record Type:	ECA	**Latitude:**	44.111565
Link Source:	IDS	**Geometry X:**	
SWP Area Name:	Lakes Simcoe and Couchiching/Black River	**Geometry Y:**	

Approval Type: ECA-AIR
Project Type: AIR
Address: 10 Reagan Industrial Court
Full Address:
Full PDF Link: https://www.accessenvironment.ene.gov.on.ca/instruments/1766-4S8MD5-14.pdf

---

58 **7 of 8** **WSW/334.7** **228.0 / 10.19**

Reagens Canada Ltd.
10 Reagens Industrial Court
Bradford West Gwillimbury ON L3Z 2A4

ECA

Approval No:	3676-5W2SBR	**MOE District:**	Barrie
Approval Date:	2004-07-15	**City:**	
Status:	Revoked and/or Replaced	**Longitude:**	-79.602425
Record Type:	ECA	**Latitude:**	44.111565
Link Source:	IDS	**Geometry X:**	
SWP Area Name:	Lakes Simcoe and Couchiching/Black River	**Geometry Y:**	
Approval Type:	ECA-AIR		
Project Type:	AIR		
Address:	10 Reagens Industrial Court		
Full Address:			
Full PDF Link:	https://www.accessenvironment.ene.gov.on.ca/instruments/7015-5NTLF2-14.pdf		

---

58 | **8 of 8** | **WSW/334.7** | **228.0 / 10.19** | **Royal Group, Inc.**
10 Reagens Industrial Crt
Bradford West Gwillimbury ON L3Z 2A4 | **SPL**

Ref No:	5236-BBZCRB	**Discharger Report:**	
Site No:	5741-7N8LVE	**Material Group:**	
Incident Dt:	5/9/2019	**Health/Env Conseq:**	0 - No Impact
Year:		**Client Type:**	Corporation
Incident Cause:		**Sector Type:**	
Incident Event:		**Agency Involved:**	
Contaminant Code:		**Nearest Watercourse:**	
Contaminant Name:		**Site Address:**	10 Reagens Industrial Crt
Contaminant Limit 1:		**Site District Office:**	Barrie
Contam Limit Freq 1:		**Site Postal Code:**	L3Z 2A4
Contaminant UN No 1:		**Site Region:**	Central
Environment Impact:		**Site Municipality:**	Bradford West Gwillimbury
Nature of Impact:		**Site Lot:**	
Receiving Medium:		**Site Conc:**	NA
Receiving Env:		**Northing:**	NA
MOE Response:	No	**Easting:**	NA
Dt MOE Arvl on Scn:		**Site Geo Ref Accu:**	NA
MOE Reported Dt:	5/9/2019	**Site Map Datum:**	NA
Dt Document Closed:	5/30/2019	**SAC Action Class:**	Notifications
Incident Reason:		**Source Type:**	
Site Name:	Solucor Division of Royal Group Inc.		
Site County/District:	County of Simcoe		
Site Geo Ref Meth:	NA		
Incident Summary:	South Simcoe PD: Fire at Chemical Facility		
Contaminant Qty:			

---

59 | **1 of 1** | **WSW/339.0** | **225.5 / 7.61** | **10 Industrial Crt**
Bradford West Gwillimbury ON L3Z3G5 | **EHS**

Order No:	20151209092	**Nearest Intersection:**	
Status:	C	**Municipality:**	
Report Type:	Standard Report	**Client Prov/State:**	ON
Report Date:	16-DEC-15	**Search Radius (km):**	.25
Date Received:	09-DEC-15	**X:**	-79.554194
Previous Site Name:		**Y:**	44.128005
Lot/Building Size:			
Additional Info Ordered:			

---

60 | **1 of 1** | **WSW/340.0** | **261.9 / 44.00** | **49 Rogers Trail**
Bradford ON | **EHS**

Order No:	20151211065	**Nearest Intersection:**	
Status:	C	**Municipality:**	Bradford
Report Type:	Standard Report	**Client Prov/State:**	ON

Report Date:	18-DEC-15	**Search Radius (km):**	.25
Date Received:	11-DEC-15	**X:**	-79.590477
Previous Site Name:	Agricultural	**Y:**	44.123469
Lot/Building Size:	2.0 ha (5.0 ac)		
Additional Info Ordered:	Aerial Photos		

61	1 of 1	WSW/341.6	269.9 / 52.00	Christina Homes Ltd. 3 lots east of intersection of Gardiner Dr. and Chelsea Cr. Bradford West Gwillimbury ON	SPL

Ref No:	6783-ABEHU3	**Discharger Report:**	
Site No:	NA	**Material Group:**	
Incident Dt:	2016/06/30	**Health/Env Conseq:**	
Year:		**Client Type:**	
Incident Cause:		**Sector Type:**	Miscellaneous Industrial
Incident Event:	Leak/Break	**Agency Involved:**	
Contaminant Code:	15	**Nearest Watercourse:**	
Contaminant Name:	HYDRAULIC OIL	**Site Address:**	3 lots east of intersection of Gardiner Dr. and Chelsea Cr.
Contaminant Limit 1:		**Site District Office:**	
Contam Limit Freq 1:		**Site Postal Code:**	
Contaminant UN No 1:		**Site Region:**	
Environment Impact:		**Site Municipality:**	Bradford West Gwillimbury
Nature of Impact:		**Site Lot:**	
Receiving Medium:		**Site Conc:**	
Receiving Env:	Land	**Northing:**	4886835
MOE Response:	No	**Easting:**	613906
Dt MOE Arvl on Scn:		**Site Geo Ref Accu:**	
MOE Reported Dt:	2016/06/30	**Site Map Datum:**	NAD83
Dt Document Closed:	2016/08/03	**SAC Action Class:**	Land Spills
Incident Reason:	Unknown / N/A	**Source Type:**	
Site Name:	house building<UNOFFICIAL>		
Site County/District:			
Site Geo Ref Meth:			
Incident Summary:	Christina Homes Ltd - ~100L hydraulic oil to asphalt		
Contaminant Qty:	5 L		

62	1 of 1	E/346.7	220.6 / 2.74	MOTOR VEHICLE NEXT DOOR TO 15 MORGAN'S ROAD, RR #1 HOLLAND LANDING MOTOR VEHICLE (OPERATING FLUID) NEWMARKET TOWN ON L3Y 4V8	SPL

Ref No:	203079	**Discharger Report:**	
Site No:		**Material Group:**	
Incident Dt:	6/4/2001	**Health/Env Conseq:**	
Year:		**Client Type:**	
Incident Cause:	UNKNOWN	**Sector Type:**	
Incident Event:		**Agency Involved:**	
Contaminant Code:		**Nearest Watercourse:**	
Contaminant Name:		**Site Address:**	
Contaminant Limit 1:		**Site District Office:**	
Contam Limit Freq 1:		**Site Postal Code:**	
Contaminant UN No 1:		**Site Region:**	
Environment Impact:	Possible	**Site Municipality:**	27403
Nature of Impact:	Multi Media Pollution	**Site Lot:**	
Receiving Medium:	Land, Water	**Site Conc:**	
Receiving Env:		**Northing:**	
MOE Response:		**Easting:**	
Dt MOE Arvl on Scn:		**Site Geo Ref Accu:**	
MOE Reported Dt:	6/6/2001	**Site Map Datum:**	

Map Key	Number of Records	Direction/ Distance (m)	Elev/Diff (m)	Site	DB

Dt Document Closed:		***SAC Action Class:***	
Incident Reason:	UNKNOWN	***Source Type:***	
Site Name:			
Site County/District:			
Site Geo Ref Meth:			
Incident Summary:	BACKENTRY:SEPTIC TRUCK OVERTURNED TO DITCH DIESEL STILL IN DITCH		
Contaminant Qty:			

63	1 of 1	WSW/354.0	264.9 / 47.00	Enbridge Gas Distribution Inc. NE Corner of Vitond Way and Kidd Street Bradford West Gwillimbury ON	SPL

Ref No:	5528-9W8U2E	***Discharger Report:***	
Site No:	NA	***Material Group:***	
Incident Dt:	5/5/2015	***Health/Env Conseq:***	
Year:		***Client Type:***	
Incident Cause:	Leak/Break	***Sector Type:***	
Incident Event:		***Agency Involved:***	
Contaminant Code:	35	***Nearest Watercourse:***	
Contaminant Name:	NATURAL GAS (METHANE)	***Site Address:***	NE Corner of Vitond Way and Kidd Street
Contaminant Limit 1:		***Site District Office:***	
Contam Limit Freq 1:		***Site Postal Code:***	
Contaminant UN No 1:		***Site Region:***	
Environment Impact:		***Site Municipality:***	Bradford West Gwillimbury
Nature of Impact:	Air	***Site Lot:***	
Receiving Medium:		***Site Conc:***	
Receiving Env:		***Northing:***	
MOE Response:	N	***Easting:***	
Dt MOE Arvl on Scn:		***Site Geo Ref Accu:***	
MOE Reported Dt:	5/5/2015	***Site Map Datum:***	
Dt Document Closed:		***SAC Action Class:***	TSSA - Fuel Safety Branch - Hydrocarbon Fuel Release/Spill
Incident Reason:	Operator/Human Error	***Source Type:***	
Site Name:	Housing Development<UNOFFICIAL>		
Site County/District:			
Site Geo Ref Meth:			
Incident Summary:	TSSA FSB- 2" plastic Main, made safe- Bradford		
Contaminant Qty:	0 other - see incident description		

64	1 of 1	WSW/354.6	230.2 / 12.31	2340 8th Line, Bradford ON	INC

Incident No:	456600
Incident ID:	2608456
Attribute Category:	FS-Incident
Status Code:	Causal Analysis Complete
Incident Location:	2340 8th Line, Bradford - 1/2" Pipeline Hit
Drainage System:	
Sub Surface Contam.:	
Aff. Prop. Use Water:	
Contam. Migrated:	
Contact Natural Env.:	
Near Body of Water:	
Approx. Quant. Rel.:	
Equipment Model:	
Serial No:	
Residential App. Type:	
Commercial App. Type:	
Industrial App. Type:	
Institutional App. Type:	
Venting Type:	
Vent Connector Mater:	

Vent Chimney Mater:	
Pipeline Type:	Service / Riser Distribution Pipeline
Pipeline Involved:	
Pipe Material:	Plastic
Depth Ground Cover:	
Regulator Location:	Outside
Regulator Type:	Service Regulator (up to 60 psi intake)
Operation Pressure:	IP
Liquid Prop Make:	
Liquid Prop Model:	
Liquid Prop Serial No:	
Equipment Type:	
Cylinder Capacity:	
Cylinder Capac. Units:	
Cylinder Material Type:	
Tank Capacity:	
Fuels Occurence Type:	
Fuel Type Involved:	
Date of Occurence:	
Time of Occurence:	
Occur Insp Start Date:	
Any Health Impact:	
Any Environmental Impact:	
Was Service Interrupted:	
Was Property Damaged:	
Operation Type Involved:	
Enforcement Policy:	
Prc Escalation Required:	
Task No:	
Notes:	
Occurence Narrative:	
Tank Material Type:	
Tank Storage Type:	
Tank Location Type:	
Pump Flow Rate Capac:	
Liquid Prop Notes:	

65	1 of 1	E/355.2	219.9 / 2.00	45 Morgans Rd East Gwillimbury ON	SPL

Ref No:	2587-9L72BT	**Discharger Report:**	
Site No:	1496-9L7PR4	**Material Group:**	
Incident Dt:	2014/06/17	**Health/Env Conseq:**	
Year:		**Client Type:**	
Incident Cause:	Leak/Break	**Sector Type:**	Marine - Terminal
Incident Event:		**Agency Involved:**	
Contaminant Code:	13	**Nearest Watercourse:**	
Contaminant Name:	DIESEL FUEL	**Site Address:**	45 Morgans Rd
Contaminant Limit 1:		**Site District Office:**	
Contam Limit Freq 1:		**Site Postal Code:**	NA
Contaminant UN No 1:		**Site Region:**	
Environment Impact:	Confirmed	**Site Municipality:**	East Gwillimbury
Nature of Impact:	Human Health/Safety; Surface Water Pollution	**Site Lot:**	
Receiving Medium:		**Site Conc:**	
Receiving Env:		**Northing:**	NA
MOE Response:	Planned Field Response	**Easting:**	NA
Dt MOE Arvl on Scn:		**Site Geo Ref Accu:**	NA
MOE Reported Dt:	2014/06/17	**Site Map Datum:**	NA
Dt Document Closed:	2014/08/22	**SAC Action Class:**	Watercourse Spills
Incident Reason:	Weather Conditions	**Source Type:**	
Site Name:	South Bay Harbour Marina		
Site County/District:			
Site Geo Ref Meth:	NA		
Incident Summary:	South Bay Marina: 25 vessels leak of fuel		

Contaminant Qty: 50 L

---

66 | **1 of 2** | **WSW/355.5** | **264.9 / 47.00** | **93 GARDINER DR, BRADFORD ON** | **PINC**

Incident ID:		**Health Impact:**	
Incident No:	1349842	**Environment Impact:**	
Type:	FS-Pipeline Incident	**Property Damage:**	No
Status Code:	Pipeline Damage Reason Est	**Service Interupt:**	
Fuel Occurrence Tp:		**Enforce Policy:**	Yes
Fuel Type:		**Public Relation:**	
Tank Status:	RC Established	**Pipeline System:**	
Task No:	4834869	**Depth:**	
Spills Action Centre:		**Pipe Material:**	
Method Details:	E-mail	**PSIG:**	
Fuel Category:	Natural Gas	**Attribute Category:**	FS-Perform P-line Inc Invest
Date of Occurrence:		**Regulator Location:**	
Occurrence Start Date:	2014/03/07		
Operation Type:			
Pipeline Type:			
Regulator Type:			

Summary: 93 GARDINER DR, BRADFORD - PIPELINE HIT - 2"
Reported By: Jim Brooks - Enbridge Gas
Affiliation:
Occurrence Desc:
Damage Reason: Excavation practices not sufficient
Notes:

---

66 | **2 of 2** | **WSW/355.5** | **264.9 / 47.00** | **93 Gardiner Dr. in Bradford Bradford West Gwillimbury ON** | **SPL**

Ref No:	6765-9GXTB9	**Discharger Report:**	
Site No:	NA	**Material Group:**	
Incident Dt:	2014/03/06	**Health/Env Conseq:**	
Year:		**Client Type:**	
Incident Cause:	Leak/Break	**Sector Type:**	Pipeline/Components
Incident Event:		**Agency Involved:**	
Contaminant Code:	35	**Nearest Watercourse:**	
Contaminant Name:	NATURAL GAS (METHANE)	**Site Address:**	93 Gardiner Dr. in Bradford
Contaminant Limit 1:		**Site District Office:**	
Contam Limit Freq 1:		**Site Postal Code:**	
Contaminant UN No 1:		**Site Region:**	
Environment Impact:	Not Anticipated	**Site Municipality:**	Bradford West Gwillimbury
Nature of Impact:	Air Pollution	**Site Lot:**	
Receiving Medium:		**Site Conc:**	
Receiving Env:		**Northing:**	
MOE Response:	Referral to others	**Easting:**	
Dt MOE Arvl on Scn:		**Site Geo Ref Accu:**	
MOE Reported Dt:	2014/03/06	**Site Map Datum:**	
Dt Document Closed:	2014/03/27	**SAC Action Class:**	Air Spills - Gases and Vapours
Incident Reason:	Operator/Human Error	**Source Type:**	

Site Name: 2" Plastic Natural Gas Line <UNOFFICIAL>
Site County/District:
Site Geo Ref Meth:
Incident Summary: TSSA - 2" natural gas line break.
Contaminant Qty: 0 other - see incident description

---

67 | **1 of 1** | **WSW/358.2** | **260.2 / 42.39** | **Dennis Harrison 3412 Line 8 RR#2** | **GEN**

Bradford ON

Generator No:	ON8653902	**PO Box No:**	
Status:		**Country:**	
Approval Years:	2009	**Choice of Contact:**	
Contam. Facility:		**Co Admin:**	
MHSW Facility:		**Phone No Admin:**	
SIC Code:	111110		
SIC Description:	Soybean Farming		

Detail(s)

Waste Class:	252
Waste Class Desc:	WASTE OILS & LUBRICANTS

---

68 **1 of 2** **WSW/361.4** **267.9 / 50.00** **105 GARDINER DRIVE, BRADFORD WEST GWILLIMBURY ON** **PINC**

Incident ID:		**Health Impact:**	
Incident No:	1871262	**Environment Impact:**	
Type:	FS-Pipeline Incident	**Property Damage:**	No
Status Code:	Pipeline Damage Reason Est	**Service Interupt:**	
Fuel Occurrence Tp:		**Enforce Policy:**	Yes
Fuel Type:		**Public Relation:**	
Tank Status:	RC Established	**Pipeline System:**	
Task No:	6180716	**Depth:**	
Spills Action Centre:		**Pipe Material:**	
Method Details:	E-mail	**PSIG:**	
Fuel Category:	Natural Gas	**Attribute Category:**	FS-Perform P-line Inc Invest
Date of Occurrence:		**Regulator Location:**	
Occurrence Start Date:	2016/05/25		
Operation Type:			
Pipeline Type:			
Regulator Type:			
Summary:	105 GARDINER DRIVE, BRADFORD WEST GWILLIMBURY - PIPELINE HIT - 2"		
Reported By:	Matt Lomano - ENBRIDGE		
Affiliation:			
Occurrence Desc:			
Damage Reason:	No notification made to the one call center		
Notes:			

---

68 **2 of 2** **WSW/361.4** **267.9 / 50.00** **105 gardener drive Bradford West Gwillimbury ON** **SPL**

Ref No:	5310-AAAKVH	**Discharger Report:**	
Site No:	NA	**Material Group:**	
Incident Dt:	2016/05/25	**Health/Env Conseq:**	
Year:		**Client Type:**	
Incident Cause:		**Sector Type:**	Miscellaneous Industrial
Incident Event:	Leak/Break	**Agency Involved:**	
Contaminant Code:	35	**Nearest Watercourse:**	
Contaminant Name:	NATURAL GAS (METHANE)	**Site Address:**	105 gardener drive
Contaminant Limit 1:		**Site District Office:**	
Contam Limit Freq 1:		**Site Postal Code:**	
Contaminant UN No 1:		**Site Region:**	
Environment Impact:		**Site Municipality:**	Bradford West Gwillimbury
Nature of Impact:		**Site Lot:**	
Receiving Medium:		**Site Conc:**	
Receiving Env:	Air	**Northing:**	
MOE Response:	No	**Easting:**	

Map Key	Number of Records	Direction/ Distance (m)	Elev/Diff (m)	Site	DB

Dt MOE Arvl on Scn:		***Site Geo Ref Accu:***	
MOE Reported Dt:	2016/05/25	***Site Map Datum:***	
Dt Document Closed:	2016/08/10	***SAC Action Class:***	TSSA - Fuel Safety Branch - Hydrocarbon Fuel Release/Spill
Incident Reason:	Operator/Human Error	***Source Type:***	
Site Name:	pipeline<UNOFFICIAL>		
Site County/District:			
Site Geo Ref Meth:			
Incident Summary:	TSSA: Bradford service damage		
Contaminant Qty:	0 other - see incident description		

---

69 ***1 of 14*** ***ENE/366.7*** ***219.9 / 2.00*** ***PENNSTONE GOLF CLUB LTD., O/A. SILVER LA 21114 YONGE STREET (STP) NEWMARKET TOWN ON*** ***CA***

Certificate #:	3-1249-99-
Application Year:	99
Issue Date:	12/9/1999
Approval Type:	Municipal sewage
Status:	Approved
Application Type:	
Client Name:	
Client Address:	
Client City:	
Client Postal Code:	
Project Description:	
Contaminants:	
Emission Control:	

---

69 ***2 of 14*** ***ENE/366.7*** ***219.9 / 2.00*** ***SILVER LAKES GOLF COURSE 21114 YONGE STREET NEWMARKET ON*** ***GEN***

Generator No:	ON1957600	***PO Box No:***	
Status:		***Country:***	
Approval Years:	94,95,96,97,98	***Choice of Contact:***	
Contam. Facility:		***Co Admin:***	
MHSW Facility:		***Phone No Admin:***	
SIC Code:	9651		
SIC Description:	GOLF COURSES		

Detail(s)

Waste Class:	213
Waste Class Desc:	PETROLEUM DISTILLATES
Waste Class:	252
Waste Class Desc:	WASTE OILS & LUBRICANTS

---

69 ***3 of 14*** ***ENE/366.7*** ***219.9 / 2.00*** ***Silver Lakes Golf and Country Club Ltd. 21114 Yonge Street R.R. #1 Newmarket ON L3Y 4V8*** ***GEN***

Generator No:	ON1957600	***PO Box No:***	
Status:	Registered	***Country:***	Canada
Approval Years:	As of Dec 2018	***Choice of Contact:***	
Contam. Facility:		***Co Admin:***	
MHSW Facility:		***Phone No Admin:***	
SIC Code:			
SIC Description:			

Map Key	Number of Records	Direction/ Distance (m)	Elev/Diff (m)	Site	DB

Detail(s)

Waste Class: 252 L
Waste Class Desc: Waste crankcase oils and lubricants

---

69 | ***4 of 14*** | ***ENE/366.7*** | ***219.9 / 2.00*** | ***2018785 ONTARIO INC.***
21114 Yonge Street R.R. #1
Newmarket ON L3Y 4V8 | ***GEN***

Generator No:	ON1957600	***PO Box No:***	
Status:		***Country:***	
Approval Years:	04,07,08	***Choice of Contact:***	
Contam. Facility:		***Co Admin:***	
MHSW Facility:		***Phone No Admin:***	
SIC Code:	713910		
SIC Description:	Golf Courses and Country Clubs		

Detail(s)

Waste Class: 213
Waste Class Desc: PETROLEUM DISTILLATES

Waste Class: 252
Waste Class Desc: WASTE OILS & LUBRICANTS

---

69 | ***5 of 14*** | ***ENE/366.7*** | ***219.9 / 2.00*** | ***1814420 ONTARIO INC.***
21114 Yonge Street R.R. #1
Newmarket ON L3Y 4V8 | ***GEN***

Generator No:	ON1957600	***PO Box No:***	
Status:		***Country:***	Canada
Approval Years:	2015	***Choice of Contact:***	CO_OFFICIAL
Contam. Facility:	No	***Co Admin:***	Paul Cray
MHSW Facility:	No	***Phone No Admin:***	905-836-8070 Ext.
SIC Code:	713910		
SIC Description:	GOLF COURSES AND COUNTRY CLUBS		

Detail(s)

Waste Class: 252
Waste Class Desc: WASTE OILS & LUBRICANTS

Waste Class: 213
Waste Class Desc: PETROLEUM DISTILLATES

---

69 | ***6 of 14*** | ***ENE/366.7*** | ***219.9 / 2.00*** | ***Silver Lakes Golf and Country Club Ltd.***
21114 Yonge Street R.R. #1
Newmarket ON L3Y 4V8 | ***GEN***

Generator No:	ON1957600	***PO Box No:***	
Status:	Registered	***Country:***	Canada
Approval Years:	As of Jul 2019	***Choice of Contact:***	
Contam. Facility:		***Co Admin:***	
MHSW Facility:		***Phone No Admin:***	
SIC Code:			
SIC Description:			

Detail(s)

Waste Class: 252 L

Map Key	Number of Records	Direction/ Distance (m)	Elev/Diff (m)	Site	DB

Waste Class Desc: Waste crankcase oils and lubricants

---

69 | **7 of 14** | **ENE/366.7** | **219.9 / 2.00** | **2018785 ONTARIO INC.**
21114 Yonge Street R.R. #1
Newmarket ON | **GEN**

Generator No: ON1957600
Status:
Approval Years: 2010
Contam. Facility:
MHSW Facility:
SIC Code: 713910
SIC Description: Golf Courses and Country Clubs

PO Box No:
Country:
Choice of Contact:
Co Admin:
Phone No Admin:

Detail(s)

Waste Class: 252
Waste Class Desc: WASTE OILS & LUBRICANTS

Waste Class: 213
Waste Class Desc: PETROLEUM DISTILLATES

---

69 | **8 of 14** | **ENE/366.7** | **219.9 / 2.00** | **2018785 ONTARIO INC.**
21114 Yonge Street R.R. #1
Newmarket ON L3Y 4V8 | **GEN**

Generator No: ON1957600
Status:
Approval Years: 05,06,07,08
Contam. Facility:
MHSW Facility:
SIC Code: 713910
SIC Description: Golf Courses and Country Clubs

PO Box No:
Country:
Choice of Contact:
Co Admin:
Phone No Admin:

Detail(s)

Waste Class: 213
Waste Class Desc: PETROLEUM DISTILLATES

Waste Class: 252
Waste Class Desc: WASTE OILS & LUBRICANTS

---

69 | **9 of 14** | **ENE/366.7** | **219.9 / 2.00** | **2018785 ONTARIO INC.**
21114 Yonge Street R.R. #1
Newmarket ON | **GEN**

Generator No: ON1957600
Status:
Approval Years: 2009
Contam. Facility:
MHSW Facility:
SIC Code: 713910
SIC Description: Golf Courses and Country Clubs

PO Box No:
Country:
Choice of Contact:
Co Admin:
Phone No Admin:

Detail(s)

Waste Class: 213
Waste Class Desc: PETROLEUM DISTILLATES

Waste Class: 252
Waste Class Desc: WASTE OILS & LUBRICANTS

Map Key	Number of Records	Direction/ Distance (m)	Elev/Diff (m)	Site	DB

69	10 of 14	ENE/366.7	219.9 / 2.00	SILVER LAKES GOLF COURSE 21114 YONGE STREET R.R. #1 NEWMARKET ON L3Y 4V8	GEN

Generator No: ON1957600
Status:
Approval Years: 99,00,01,02,03
Contam. Facility:
MHSW Facility:
SIC Code: 9651
SIC Description: GOLF COURSES

PO Box No:
Country:
Choice of Contact:
Co Admin:
Phone No Admin:

Detail(s)

Waste Class: 213
Waste Class Desc: PETROLEUM DISTILLATES

Waste Class: 252
Waste Class Desc: WASTE OILS & LUBRICANTS

69	11 of 14	ENE/366.7	219.9 / 2.00	2018785 ONTARIO INC. 21114 Yonge Street R.R. #1 Newmarket ON	GEN

Generator No: ON1957600
Status:
Approval Years: 2011
Contam. Facility:
MHSW Facility:
SIC Code: 713910
SIC Description: Golf Courses and Country Clubs

PO Box No:
Country:
Choice of Contact:
Co Admin:
Phone No Admin:

Detail(s)

Waste Class: 252
Waste Class Desc: WASTE OILS & LUBRICANTS

Waste Class: 213
Waste Class Desc: PETROLEUM DISTILLATES

69	12 of 14	ENE/366.7	219.9 / 2.00	2018785 ONTARIO INC. 21114 Yonge Street R.R. #1 Newmarket ON L3Y 4V8	GEN

Generator No: ON1957600
Status:
Approval Years: 2012
Contam. Facility:
MHSW Facility:
SIC Code: 713910
SIC Description: Golf Courses and Country Clubs

PO Box No:
Country:
Choice of Contact:
Co Admin:
Phone No Admin:

Detail(s)

Waste Class: 213
Waste Class Desc: PETROLEUM DISTILLATES

Waste Class: 252
Waste Class Desc: WASTE OILS & LUBRICANTS

Map Key	Number of Records	Direction/ Distance (m)	Elev/Diff (m)	Site	DB

69 | **13 of 14** | **ENE/366.7** | **219.9 / 2.00** | **1814420 ONTARIO INC.**
21114 Yonge Street R.R. #1
Newmarket ON L3Y 4V8 | **GEN**

Generator No:	ON1957600	**PO Box No:**	
Status:		**Country:**	Canada
Approval Years:	2014	**Choice of Contact:**	CO_OFFICIAL
Contam. Facility:	No	**Co Admin:**	Paul Cray
MHSW Facility:	No	**Phone No Admin:**	905-836-8070 Ext.
SIC Code:	713910		
SIC Description:	GOLF COURSES AND COUNTRY CLUBS		

Detail(s)

Waste Class: 252
Waste Class Desc: WASTE OILS & LUBRICANTS

Waste Class: 213
Waste Class Desc: PETROLEUM DISTILLATES

---

69 | **14 of 14** | **ENE/366.7** | **219.9 / 2.00** | **1814420 ONTARIO INC.**
21114 Yonge Street R.R. #1
Newmarket ON L3Y 4V8 | **GEN**

Generator No:	ON1957600	**PO Box No:**	
Status:		**Country:**	Canada
Approval Years:	2016	**Choice of Contact:**	CO_OFFICIAL
Contam. Facility:	No	**Co Admin:**	Paul Cray
MHSW Facility:	No	**Phone No Admin:**	905-836-8070 Ext.
SIC Code:	713910		
SIC Description:	GOLF COURSES AND COUNTRY CLUBS		

Detail(s)

Waste Class: 213
Waste Class Desc: PETROLEUM DISTILLATES

Waste Class: 252
Waste Class Desc: WASTE OILS & LUBRICANTS

---

70 | **1 of 3** | **WNW/366.7** | **222.9 / 5.03** | **BLACKBROOK CHEMICAL LTD**
150 ARTESIAN INDUSTRIAL PKWY
BRADFORD ON L3Z 3G3 | **CHEM**

Headcode:	273600	**Head Office Province:**	
Headcode Desc:	Chemicals	**Head Office Postal:**	
Phone:	9057780600	**Mailing Address:**	
List Name:		**Mailing Address 2:**	
Description:		**Mailing City:**	

---

70 | **2 of 3** | **WNW/366.7** | **222.9 / 5.03** | **MATCORP DEV. INC.**
150 ARTESIAN INDUSTRIAL PARKWAY
BRADFORD WEST GWILLIMBURY ON L3Z 3G3 | **GEN**

Generator No:	ON2665601	**PO Box No:**	
Status:		**Country:**	
Approval Years:	01	**Choice of Contact:**	
Contam. Facility:		**Co Admin:**	
MHSW Facility:		**Phone No Admin:**	
SIC Code:	3081		

SIC Description: MACHINE SHOP IND.

Detail(s)

Waste Class: 251
Waste Class Desc: OIL SKIMMINGS & SLUDGES

---

70 | **3 of 3** | **WNW/366.7** | **222.9 / 5.03** | **150 ARTESIAN INDUSTRIAL PKY, BRADFORD ON** | **PINC**

Incident ID:		**Health Impact:**	
Incident No:	1712642	**Environment Impact:**	
Type:	FS-Pipeline Incident	**Property Damage:**	No
Status Code:	Pipeline Damage Reason Est	**Service Interupt:**	
Fuel Occurrence Tp:		**Enforce Policy:**	Yes
Fuel Type:		**Public Relation:**	
Tank Status:	RC Established	**Pipeline System:**	
Task No:	5851790	**Depth:**	
Spills Action Centre:		**Pipe Material:**	
Method Details:	E-mail	**PSIG:**	
Fuel Category:	Natural Gas	**Attribute Category:**	FS-Perform P-line Inc Invest
Date of Occurrence:		**Regulator Location:**	
Occurrence Start Date:	2015/09/08		
Operation Type:			
Pipeline Type:			
Regulator Type:			

Summary: 150 ARTESIAN INDUSTRIAL PKY, BRADFORD - PIPELINE HIT - 1 1/4"
Reported By: Jim Brooks - Enbridge Gas
Affiliation:
Occurrence Desc:
Damage Reason: Excavation practices not sufficient
Notes:

---

71 | **1 of 1** | **WSW/377.8** | **244.6 / 26.69** | **Bradford West Gwillimbury Public Utilities Commission**
Simcoe County Road 27 Simcoe County Rd
Bradford West Gwillimbury ON L3Z 2A8 | **ECA**

Approval No:	1553-4JWRLG	**MOE District:**	Barrie
Approval Date:	2000-05-02	**City:**	
Status:	Approved	**Longitude:**	-79.6294
Record Type:	ECA	**Latitude:**	44.106300000000005
Link Source:	IDS	**Geometry X:**	
SWP Area Name:	Lakes Simcoe and Couchiching/Black River	**Geometry Y:**	

Approval Type: ECA-Municipal and Private Water Works
Project Type: Municipal and Private Water Works
Address: Simcoe County Road 27 Simcoe County Rd
Full Address:
Full PDF Link:

---

72 | **1 of 1** | **WSW/390.9** | **228.8 / 10.97** | **435 Dissette St**
Bradford West Gwillimbury ON L3Z3G9 | **EHS**

Order No:	20180316059	**Nearest Intersection:**	
Status:	C	**Municipality:**	
Report Type:	Standard Report	**Client Prov/State:**	ON
Report Date:	22-MAR-18	**Search Radius (km):**	.25
Date Received:	16-MAR-18	**X:**	-79.555604
Previous Site Name:		**Y:**	44.127727
Lot/Building Size:			

Map Key	Number of Records	Direction/ Distance (m)	Elev/Diff (m)	Site	DB

Additional Info Ordered:

---

73 | **1 of 1** | **W/392.2** | **293.2 / 75.29** | **George Slade**
Lot 24, Concession 9
Bradford West Gwillimbury ON L3Z 2A5 | **ECA**

Approval No:	7395-6CWGYS	**MOE District:**	Barrie
Approval Date:	2005-06-03	**City:**	
Status:	Approved	**Longitude:**	-79.604298
Record Type:	ECA	**Latitude:**	44.128501
Link Source:	IDS	**Geometry X:**	
SWP Area Name:	Lakes Simcoe and Couchiching/Black River	**Geometry Y:**	
Approval Type:	ECA-WASTE MANAGEMENT SYSTEMS		
Project Type:	WASTE MANAGEMENT SYSTEMS		
Address:	Lot 24, Concession 9		
Full Address:			
Full PDF Link:	https://www.accessenvironment.ene.gov.on.ca/instruments/8950-6BLKB2-14.pdf		

---

74 | **1 of 14** | **WSW/397.2** | **228.8 / 10.97** | **Assured Automotive (2017) Inc.**
435 DISSETTE ST
BRADFORD ON L3Z 3G9 | **EASR**

Approval No:	R-001-9110519558	**SWP Area Name:**	Lakes Simcoe and Couchiching/Black River
Status:	REGISTERED	**MOE District:**	Barrie
Date:	2018-07-06	**Municipality:**	BRADFORD
Record Type:	EASR	**Latitude:**	44.12777778
Link Source:	MOFA	**Longitude:**	-79.55555556
Project Type:	Automotive Refinishing Facility	**Geometry X:**	
Full Address:		**Geometry Y:**	
Approval Type:	EASR-Automotive Refinishing Facility		
Full PDF Link:	http://www.accessenvironment.ene.gov.on.ca/AEWeb/ae/ViewDocument.action?documentRefID=2073797		

---

74 | **2 of 14** | **WSW/397.2** | **228.8 / 10.97** | **501523 ONTARIO LTD**
435 DISSETTE STREET
BRADFORD/WEST GWILLIMBURY ON L3Z 3G9 | **EASR**

Approval No:	R-001-9234531290	**SWP Area Name:**	
Status:	REGISTERED	**MOE District:**	
Date:	2012-10-25	**Municipality:**	BRADFORD/WEST GWILLIMBURY
Record Type:	EASR	**Latitude:**	
Link Source:	MOFA	**Longitude:**	
Project Type:	Automotive Refinishing Facility	**Geometry X:**	
Full Address:		**Geometry Y:**	
Approval Type:	EASR-Automotive Refinishing Facility		
Full PDF Link:	http://www.accessenvironment.ene.gov.on.ca/AEWeb/ae/ViewDocument.action?documentRefID=2186		

---

74 | **3 of 14** | **WSW/397.2** | **228.8 / 10.97** | **CHICO'S COLLISION CENTRE**
435 DISSETTE STREET P.O. BOX 607
BRADFORD ON L3Z 3G9 | **GEN**

Generator No:	ON1477900	**PO Box No:**	
Status:		**Country:**	
Approval Years:	02,03,04,05,06,07,08	**Choice of Contact:**	
Contam. Facility:		**Co Admin:**	
MHSW Facility:		**Phone No Admin:**	
SIC Code:			
SIC Description:			

Map Key	Number of Records	Direction/ Distance (m)	Elev/Diff (m)	Site	DB

Detail(s)

Waste Class: 252
Waste Class Desc: WASTE OILS & LUBRICANTS

Waste Class: 211
Waste Class Desc: AROMATIC SOLVENTS

Waste Class: 212
Waste Class Desc: ALIPHATIC SOLVENTS

74	4 of 14	WSW/397.2	228.8 / 10.97	CHICO'S COLLISION CENTRE 435 DISSETTE STREET P.O. BOX 607 BRADFORD ON L3Z 3G9	GEN

Generator No: ON1477900
Status:
Approval Years: 2012
Contam. Facility:
MHSW Facility:
SIC Code: 811111
SIC Description: General Automotive Repair

PO Box No:
Country:
Choice of Contact:
Co Admin:
Phone No Admin:

Detail(s)

Waste Class: 211
Waste Class Desc: AROMATIC SOLVENTS

Waste Class: 212
Waste Class Desc: ALIPHATIC SOLVENTS

74	5 of 14	WSW/397.2	228.8 / 10.97	CHICO'S COLLISION CENTRE 435 DISSETTE STREET P.O. BOX 607 BRADFORD ON L3Z 2B2	GEN

Generator No: ON1477900
Status:
Approval Years: 2014
Contam. Facility: No
MHSW Facility: No
SIC Code: 811111
SIC Description: GENERAL AUTOMOTIVE REPAIR

PO Box No:
Country: Canada
Choice of Contact: CO_OFFICIAL
Co Admin:
Phone No Admin:

Detail(s)

Waste Class: 211
Waste Class Desc: AROMATIC SOLVENTS

Waste Class: 145
Waste Class Desc: PAINT/PIGMENT/COATING RESIDUES

Waste Class: 251
Waste Class Desc: OIL SKIMMINGS & SLUDGES

Waste Class: 212
Waste Class Desc: ALIPHATIC SOLVENTS

74	6 of 14	WSW/397.2	228.8 / 10.97	CHICO'S COLLISION CENTRE 435 DISSETTE STREET P.O. BOX 607 BRADFORD ON L3Z 3G9	GEN

Generator No: ON1477900

PO Box No:

Status:
Approval Years: 2009
Contam. Facility:
MHSW Facility:
SIC Code: 811111
SIC Description: General Automotive Repair

Country:
Choice of Contact:
Co Admin:
Phone No Admin:

Detail(s)

Waste Class: 212
Waste Class Desc: ALIPHATIC SOLVENTS

Waste Class: 211
Waste Class Desc: AROMATIC SOLVENTS

---

74 | **7 of 14** | **WSW/397.2** | **228.8 / 10.97** | **CHICO'S COLLISION CENTRE**
435 DISSETTE STREET P.O. BOX 607
BRADFORD ON L3Z 3G9 | **GEN**

Generator No: ON1477900
Status:
Approval Years: 2010
Contam. Facility:
MHSW Facility:
SIC Code: 811111
SIC Description: General Automotive Repair

PO Box No:
Country:
Choice of Contact:
Co Admin:
Phone No Admin:

Detail(s)

Waste Class: 211
Waste Class Desc: AROMATIC SOLVENTS

Waste Class: 212
Waste Class Desc: ALIPHATIC SOLVENTS

---

74 | **8 of 14** | **WSW/397.2** | **228.8 / 10.97** | **CHICO'S COLLISION CENTRE 07-222**
435 DISSETTE STREET
BRADFORD ON L3Z 2B2 | **GEN**

Generator No: ON1477900
Status:
Approval Years: 92,93,94,95,96,97,98
Contam. Facility:
MHSW Facility:
SIC Code: 6352
SIC Description: PAINT/BODY REPAIR

PO Box No:
Country:
Choice of Contact:
Co Admin:
Phone No Admin:

Detail(s)

Waste Class: 211
Waste Class Desc: AROMATIC SOLVENTS

---

74 | **9 of 14** | **WSW/397.2** | **228.8 / 10.97** | **CHICO'S COLLISION CENTRE**
435 DISSETTE STREET P.O. BOX 607
BRADFORD ON L3Z 2B2 | **GEN**

Generator No: ON1477900
Status:
Approval Years: 2016
Contam. Facility: No
MHSW Facility: No

PO Box No:
Country: Canada
Choice of Contact: CO_OFFICIAL
Co Admin:
Phone No Admin:

SIC Code: 811111
SIC Description: GENERAL AUTOMOTIVE REPAIR

Detail(s)

Waste Class: 212
Waste Class Desc: ALIPHATIC SOLVENTS

Waste Class: 145
Waste Class Desc: PAINT/PIGMENT/COATING RESIDUES

Waste Class: 211
Waste Class Desc: AROMATIC SOLVENTS

Waste Class: 251
Waste Class Desc: OIL SKIMMINGS & SLUDGES

74	10 of 14	WSW/397.2	228.8 / 10.97	CHICO'S COLLISION CENTRE 435 DISSETTE STREET P.O. BOX 607 BRADFORD ON L3Z 3G9	GEN

Generator No: ON1477900
Status:
Approval Years: 2011
Contam. Facility:
MHSW Facility:
SIC Code: 811111
SIC Description: General Automotive Repair

PO Box No:
Country:
Choice of Contact:
Co Admin:
Phone No Admin:

Detail(s)

Waste Class: 212
Waste Class Desc: ALIPHATIC SOLVENTS

Waste Class: 211
Waste Class Desc: AROMATIC SOLVENTS

74	11 of 14	WSW/397.2	228.8 / 10.97	CHICO'S COLLISION CENTRE 435 DISSETTE STREET P.O. BOX 607 BRADFORD ON L3Z 2B2	GEN

Generator No: ON1477900
Status:
Approval Years: 2015
Contam. Facility: No
MHSW Facility: No
SIC Code: 811111
SIC Description: GENERAL AUTOMOTIVE REPAIR

PO Box No:
Country: Canada
Choice of Contact: CO_OFFICIAL
Co Admin:
Phone No Admin:

Detail(s)

Waste Class: 145
Waste Class Desc: PAINT/PIGMENT/COATING RESIDUES

Waste Class: 251
Waste Class Desc: OIL SKIMMINGS & SLUDGES

Waste Class: 211
Waste Class Desc: AROMATIC SOLVENTS

Waste Class: 212
Waste Class Desc: ALIPHATIC SOLVENTS

Map Key	Number of Records	Direction/ Distance (m)	Elev/Diff (m)	Site	DB

74 | **12 of 14** | **WSW/397.2** | **228.8 / 10.97** | **CHICO'S COLLISION CENTRE 501523 ONT. LTD.**
435 DISSETTE STREET P.O. BOX 607
BRADFORD ON L3Z 2B2 | **GEN**

Generator No:	ON1477900	**PO Box No:**	
Status:	Registered	**Country:**	Canada
Approval Years:	As of Dec 2018	**Choice of Contact:**	
Contam. Facility:		**Co Admin:**	
MHSW Facility:		**Phone No Admin:**	
SIC Code:			
SIC Description:			

Detail(s)

Waste Class: 145 L
Waste Class Desc: Wastes from the use of pigments, coatings and paints

Waste Class: 211 H
Waste Class Desc: Aromatic solvents and residues

Waste Class: 212 L
Waste Class Desc: Aliphatic solvents and residues

Waste Class: 251 L
Waste Class Desc: Waste oils/sludges (petroleum based)

---

74 | **13 of 14** | **WSW/397.2** | **228.8 / 10.97** | **CHICO'S COLLISION CENTRE**
435 DISSETTE STREET
BRADFORD ON L3Z 2B2 | **GEN**

Generator No:	ON1477900	**PO Box No:**	
Status:		**Country:**	
Approval Years:	99,00,01	**Choice of Contact:**	
Contam. Facility:		**Co Admin:**	
MHSW Facility:		**Phone No Admin:**	
SIC Code:	6352		
SIC Description:	PAINT/BODY REPAIR		

Detail(s)

Waste Class: 211
Waste Class Desc: AROMATIC SOLVENTS

---

74 | **14 of 14** | **WSW/397.2** | **228.8 / 10.97** | **CHICO'S COLLISION CENTRE**
435 DISSETTE STREET P.O. BOX 607
BRADFORD ON | **GEN**

Generator No:	ON1477900	**PO Box No:**	
Status:		**Country:**	
Approval Years:	2013	**Choice of Contact:**	
Contam. Facility:		**Co Admin:**	
MHSW Facility:		**Phone No Admin:**	
SIC Code:	811111		
SIC Description:	GENERAL AUTOMOTIVE REPAIR		

Detail(s)

Waste Class: 251
Waste Class Desc: OIL SKIMMINGS & SLUDGES

Waste Class: 211
Waste Class Desc: AROMATIC SOLVENTS

Waste Class: 145
Waste Class Desc: PAINT/PIGMENT/COATING RESIDUES

Waste Class: 212
Waste Class Desc: ALIPHATIC SOLVENTS

---

75 | **1 of 10** | **WNW/398.2** | **222.9 / 5.00** | **The Collision Shop**
160 ARTESIAN INDUSTRIAL PARKWAY
BRADFORD ON L3Z 2B6 | **EASR**

Approval No: R-001-1000000294
Status: REGISTERED
Date: 2012-01-05
Record Type: EASR
Link Source: MOFA
Project Type: Automotive Refinishing Facility
Full Address:
Approval Type: EASR-Automotive Refinishing Facility
Full PDF Link: http://www.accessenvironment.ene.gov.on.ca/AEWeb/ae/ViewDocument.action?documentRefID=519

SWP Area Name:
MOE District:
Municipality: BRADFORD
Latitude:
Longitude:
Geometry X:
Geometry Y:

---

75 | **2 of 10** | **WNW/398.2** | **222.9 / 5.00** | **Bell Canada**
160 Artesian Parkway (61 Bridge)
Bradford ON | **GEN**

Generator No: ON4516177
Status:
Approval Years: 2013
Contam. Facility:
MHSW Facility:
SIC Code: 517110, 517210, 517510
SIC Description: WIRED TELECOMMUNICATIONS CARRIERS, WIRELESS TELECOMMUNICATIONS CARRIERS (EXCEPT SATELLITE)

PO Box No:
Country:
Choice of Contact:
Co Admin:
Phone No Admin:

Detail(s)

Waste Class: 121
Waste Class Desc: ALKALINE WASTES - HEAVY METALS

---

75 | **3 of 10** | **WNW/398.2** | **222.9 / 5.00** | **Bell Canada**
160 Artesian Parkway (61 Bridge)
Bradford ON L3Z 3G3 | **GEN**

Generator No: ON4516177
Status:
Approval Years: 2016
Contam. Facility: No
MHSW Facility: No
SIC Code: 517110, 517210, 517510
SIC Description: WIRED TELECOMMUNICATIONS CARRIERS, WIRELESS TELECOMMUNICATIONS CARRIERS (EXCEPT SATELLITE), 517510

PO Box No:
Country: Canada
Choice of Contact: CO_ADMIN
Co Admin: Chloé Lamothe-Luneau
Phone No Admin: 514-391-1021 Ext.

Detail(s)

Waste Class: 121
Waste Class Desc: ALKALINE WASTES - HEAVY METALS

Waste Class: 331
Waste Class Desc: WASTE COMPRESSED GASES

Map Key	Number of Records	Direction/ Distance (m)	Elev/Diff (m)	Site	DB

75 | **4 of 10** | **WNW/398.2** | **222.9 / 5.00** | **Bell Canada**
160 Artesian Parkway (61 Bridge)
Bradford ON L3Z 3G3 | **GEN**

Generator No:	ON4516177	**PO Box No:**	
Status:		**Country:**	Canada
Approval Years:	2014	**Choice of Contact:**	CO_OFFICIAL
Contam. Facility:	No	**Co Admin:**	Julie Labelle
MHSW Facility:	No	**Phone No Admin:**	514-870-0688 Ext.
SIC Code:	517110, 517210, 517510		
SIC Description:	WIRED TELECOMMUNICATIONS CARRIERS, WIRELESS TELECOMMUNICATIONS CARRIERS (EXCEPT SATELLITE), 517510		

Detail(s)

Waste Class: 121
Waste Class Desc: ALKALINE WASTES - HEAVY METALS

---

75 | **5 of 10** | **WNW/398.2** | **222.9 / 5.00** | **Bell Canada**
160 Artesian Parkway (61 Bridge)
Bradford ON L3Z 3G3 | **GEN**

Generator No:	ON4516177	**PO Box No:**	
Status:		**Country:**	Canada
Approval Years:	2015	**Choice of Contact:**	CO_ADMIN
Contam. Facility:	No	**Co Admin:**	Julie Labelle
MHSW Facility:	No	**Phone No Admin:**	514-870-0688 Ext.
SIC Code:	517110, 517210, 517510		
SIC Description:	WIRED TELECOMMUNICATIONS CARRIERS, WIRELESS TELECOMMUNICATIONS CARRIERS (EXCEPT SATELLITE), 517510		

Detail(s)

Waste Class: 331
Waste Class Desc: WASTE COMPRESSED GASES

Waste Class: 121
Waste Class Desc: ALKALINE WASTES - HEAVY METALS

---

75 | **6 of 10** | **WNW/398.2** | **222.9 / 5.00** | **Bell Canada**
160 Artesian Parkway (61 Bridge)
Bradford ON L3Z 3H3 | **GEN**

Generator No:	ON4516177	**PO Box No:**	
Status:		**Country:**	
Approval Years:	2012	**Choice of Contact:**	
Contam. Facility:		**Co Admin:**	
MHSW Facility:		**Phone No Admin:**	
SIC Code:	517110, 517210, 517510		
SIC Description:	Wired Telecommunications Carriers, Wireless Telecommunications Carriers (except Satellite), Cable and Other Program Distribution		

---

75 | **7 of 10** | **WNW/398.2** | **222.9 / 5.00** | **Bell Canada BTS**
160 Artesian Parkway (61 Bridge)
Bradford ON L3Z 3G3 | **GEN**

Generator No:	ON4516177	**PO Box No:**	
Status:	Registered	**Country:**	Canada
Approval Years:	As of Dec 2018	**Choice of Contact:**	
Contam. Facility:		**Co Admin:**	

MHSW Facility:
SIC Code:
SIC Description:
Phone No Admin:

Detail(s)

Waste Class: 121 C
Waste Class Desc: Alkaline slutions - containing heavy metals

Waste Class: 331 I
Waste Class Desc: Waste compressed gases including cylinders

---

75 | **8 of 10** | **WNW/398.2** | **222.9 / 5.00** | **Bell Canada**
160 Artesian Parkway (61 Bridge)
Bradford ON L3Z 3H3 | **GEN**

Generator No: ON4516177
Status:
Approval Years: 2011
Contam. Facility:
MHSW Facility:
SIC Code: 517110, 517210, 517510
SIC Description:
PO Box No:
Country:
Choice of Contact:
Co Admin:
Phone No Admin:

---

75 | **9 of 10** | **WNW/398.2** | **222.9 / 5.00** | **MATCORP DEV. INC.**
160 ARTESIAN INDUSTRIAL PARKWAY
BRADFORD WEST GWILLIMBURY ON L3Z 3G3 | **GEN**

Generator No: ON2665600
Status:
Approval Years: 01
Contam. Facility:
MHSW Facility:
SIC Code: 3081
SIC Description: MACHINE SHOP IND.
PO Box No:
Country:
Choice of Contact:
Co Admin:
Phone No Admin:

Detail(s)

Waste Class: 251
Waste Class Desc: OIL SKIMMINGS & SLUDGES

---

75 | **10 of 10** | **WNW/398.2** | **222.9 / 5.00** | **Bell Canada BTS**
160 Artesian Parkway (61 Bridge)
Bradford ON L3Z 3G3 | **GEN**

Generator No: ON4516177
Status: Registered
Approval Years: As of Jul 2019
Contam. Facility:
MHSW Facility:
SIC Code:
SIC Description:
PO Box No:
Country: Canada
Choice of Contact:
Co Admin:
Phone No Admin:

Detail(s)

Waste Class: 331 I
Waste Class Desc: Waste compressed gases including cylinders

Waste Class: 121 C
Waste Class Desc: Alkaline slutions - containing heavy metals

Map Key	Number of Records	Direction/ Distance (m)	Elev/Diff (m)	Site	DB
76	1 of 1	ENE/407.1	237.9 / 20.03	ABANDONED CONTAINER HOLBORN ROAD, 700 M WEST OF LESLIE ST. JUST NORTH OF QUEENSVILLE OWNER/CONTROLLER UNKNOWN EAST GWILLIMBURY TOWN ON	SPL

Ref No:	83417	**Discharger Report:**	
Site No:		**Material Group:**	
Incident Dt:	3/31/1993	**Health/Env Conseq:**	
Year:		**Client Type:**	
Incident Cause:	OTHER CONTAINER LEAK	**Sector Type:**	
Incident Event:		**Agency Involved:**	
Contaminant Code:		**Nearest Watercourse:**	
Contaminant Name:		**Site Address:**	
Contaminant Limit 1:		**Site District Office:**	
Contam Limit Freq 1:		**Site Postal Code:**	
Contaminant UN No 1:		**Site Region:**	
Environment Impact:	POSSIBLE	**Site Municipality:**	27407
Nature of Impact:	Soil contamination	**Site Lot:**	
Receiving Medium:	LAND	**Site Conc:**	
Receiving Env:		**Northing:**	
MOE Response:		**Easting:**	
Dt MOE Arvl on Scn:		**Site Geo Ref Accu:**	
MOE Reported Dt:	3/31/1993	**Site Map Datum:**	
Dt Document Closed:		**SAC Action Class:**	
Incident Reason:	VANDALISM	**Source Type:**	
Site Name:			
Site County/District:			
Site Geo Ref Meth:			
Incident Summary:	EMPTY OIL CONTAINERS IN DITCH. 2 CONTAINERS LEAK-ING, CONTAINED CLEANED.		
Contaminant Qty:			

77	1 of 1	WSW/420.3	220.2 / 2.31	60 Industrial Road Bradford ON L3Z 3G7	EHS

Order No:	20060525027	**Nearest Intersection:**	
Status:	C	**Municipality:**	
Report Type:	Custom Report	**Client Prov/State:**	ON
Report Date:	6/5/2006	**Search Radius (km):**	0.25
Date Received:	5/25/2006	**X:**	-79.553312
Previous Site Name:		**Y:**	44.127186
Lot/Building Size:			
Additional Info Ordered:	Fire Insur. Maps and/or Site Plans		

78	1 of 3	WSW/420.7	223.8 / 5.97	PERFECT FURNITURE REFINISHING 30-733 6 INDUSTRIAL COURT, UNIT #3 C/O P.O. BOX 165 BRADFORD ON L3Z 3G5	GEN

Generator No:	ON1439600	**PO Box No:**	
Status:		**Country:**	
Approval Years:	92,93,94,95,96,97,98	**Choice of Contact:**	
Contam. Facility:		**Co Admin:**	
MHSW Facility:		**Phone No Admin:**	
SIC Code:	6213		
SIC Description:	FURN. REFINISHING		

Detail(s)

Waste Class: 241

Waste Class Desc: HALOGENATED SOLVENTS

78	2 of 3	WSW/420.7	223.8 / 5.97	R.U. O'Kaye Custom Imprints 6 Industrial Court Unit 6 Bradford ON	GEN

Generator No: ON2958398
Status:
Approval Years: 2013
Contam. Facility:
MHSW Facility:
SIC Code: 323113
SIC Description: COMMERCIAL SCREEN PRINTING

PO Box No:
Country:
Choice of Contact:
Co Admin:
Phone No Admin:

Detail(s)

Waste Class: 265
Waste Class Desc: GRAPHIC ART WASTES

78	3 of 3	WSW/420.7	223.8 / 5.97	Bri-Don Enterprises Inc. 6 Industrial Crt Unit 6 Bradford ON L3Z 3G5	SCT

Established: 01-JAN-87
Plant Size (ft²): 1700
Employment:

--Details--
Description: Other Specialized Design Services
SIC/NAICS Code: 541490

Description: All Other Plastic Product Manufacturing
SIC/NAICS Code: 326198

Description: Sign Manufacturing
SIC/NAICS Code: 339950

Description: All Other Wholesaler-Distributors
SIC/NAICS Code: 418990

Description: Showcase, Partition, Shelving and Locker Manufacturing
SIC/NAICS Code: 337215

Description: All Other Miscellaneous Manufacturing
SIC/NAICS Code: 339990

Description: Showcase, Partition, Shelving and Locker Manufacturing
SIC/NAICS Code: 337215

79	1 of 1	WSW/423.3	252.0 / 34.18	DE JONG LANDSCAPING & MAINTENANCE SERVICE 9 PARKSIDE COURT BRADFORD ON L3Z2Z6	PES

Detail Licence No:
Licence No: 00165
Status:
Approval Date:
Report Source: Legacy Licenses (Excluding TS)
Licence Type: Operator
Licence Type Code: 01

Operator Box:
Operator Class:
Operator No:
Operator Type:
Oper Area Code: 905
Oper Phone No: 7758073
Operator Ext:

Map Key	Number of Records	Direction/ Distance (m)	Elev/Diff (m)	Site	DB

Licence Class:	06	**Operator Lot:**	
Licence Control:		**Oper Concession:**	
Latitude:		**Operator Region:**	
Longitude:		**Operator District:**	
Lot:		**Operator County:**	
Concession:		**Op Municipality:**	
Region:		**Post Office Box:**	
District:		**MOE District:**	
County:		**SWP Area Name:**	
Trade Name:			
PDF Link:			

80	1 of 1	ENE/432.7	239.6 / 21.76	1611 Holborn Road East Gwillimbury ON	EHS

Order No:	20061004070	**Nearest Intersection:**	
Status:	C	**Municipality:**	
Report Type:	Complete Report	**Client Prov/State:**	ON
Report Date:	10/16/2006	**Search Radius (km):**	0.3
Date Received:	10/4/2006	**X:**	-79.452576
Previous Site Name:		**Y:**	44.157437
Lot/Building Size:	40 acres		
Additional Info Ordered:			

81	1 of 1	ENE/434.6	220.9 / 2.99	20815, 20841, 20854, 20908, 20967, and 20989 2nd Concession East Gwillimbury ON	EHS

Order No:	20141002033	**Nearest Intersection:**	
Status:	C	**Municipality:**	
Report Type:	Custom Report	**Client Prov/State:**	ON
Report Date:	20-OCT-14	**Search Radius (km):**	.25
Date Received:	02-OCT-14	**X:**	-79.471512
Previous Site Name:		**Y:**	44.14393
Lot/Building Size:			
Additional Info Ordered:			

82	1 of 1	WSW/447.9	250.8 / 32.96	3483 8Th Line Bradford ON	EHS

Order No:	20120912021	**Nearest Intersection:**	
Status:	C	**Municipality:**	
Report Type:	Standard Report	**Client Prov/State:**	ON
Report Date:	13-SEP-12	**Search Radius (km):**	.25
Date Received:	12-SEP-12	**X:**	-79.627662
Previous Site Name:		**Y:**	44.111724
Lot/Building Size:			
Additional Info Ordered:	Aerial Photos		

83	1 of 10	WNW/448.5	223.2 / 5.31	GARYS AUTO SERVICE 170 ARTESIAN INDUSTRIAL PKWY BRADFORD ON	EXP

Instance No:	10250159
Instance ID:	14487
Instance Type:	FS Facility
Description:	FS Propane Vehicle Conv Centre
Status:	EXPIRED
TSSA Program Area:	

Map Key	Number of Records	Direction/ Distance (m)	Elev/Diff (m)	Site	DB

Maximum Hazard Rank:
Facility Type:
Expired Date:

---

83 | **2 of 10** | **WNW/448.5** | **223.2 / 5.31** | **Corporation of the County of Simcoe**
County of Simcoe 170 Artesian Indust. Pkwy.
Unit 6 & 7
Bradford ON L3Z 2B3 | **GEN**

Generator No:	ON2004924	**PO Box No:**	
Status:		**Country:**	Canada
Approval Years:	2014	**Choice of Contact:**	CO_OFFICIAL
Contam. Facility:	No	**Co Admin:**	Kim Gleason
MHSW Facility:	No	**Phone No Admin:**	705-726-9300 Ext.1349
SIC Code:	621911		
SIC Description:	621911		

Detail(s)

Waste Class: 251
Waste Class Desc: OIL SKIMMINGS & SLUDGES

---

83 | **3 of 10** | **WNW/448.5** | **223.2 / 5.31** | **Corporation of the County of Simcoe**
County of Simcoe 170 Artesian Indust. Pkwy.
Unit 6 & 7
Bradford ON L3Z 2B3 | **GEN**

Generator No:	ON2004924	**PO Box No:**	
Status:		**Country:**	Canada
Approval Years:	2016	**Choice of Contact:**	CO_OFFICIAL
Contam. Facility:	No	**Co Admin:**	Kim Gleason
MHSW Facility:	No	**Phone No Admin:**	705-726-9300 Ext.1349
SIC Code:	621911		
SIC Description:	621911		

Detail(s)

Waste Class: 251
Waste Class Desc: OIL SKIMMINGS & SLUDGES

---

83 | **4 of 10** | **WNW/448.5** | **223.2 / 5.31** | **Corporation of the County of Simcoe**
County of Simcoe 170 Artesian Indust. Pkwy.
Unit 6 & 7
Bradford ON L3Z 3G3 | **GEN**

Generator No:	ON2004924	**PO Box No:**	
Status:		**Country:**	
Approval Years:	2009	**Choice of Contact:**	
Contam. Facility:		**Co Admin:**	
MHSW Facility:		**Phone No Admin:**	
SIC Code:	621911		
SIC Description:	Ambulance (except Air Ambulance) Services		

Detail(s)

Waste Class: 251
Waste Class Desc: OIL SKIMMINGS & SLUDGES

Map Key	Number of Records	Direction/ Distance (m)	Elev/Diff (m)	Site	DB
83	5 of 10	WNW/448.5	223.2 / 5.31	Corporation of the County of Simcoe County of Simcoe 170 Artesian Indust. Pkwy. Unit 6 & 7 Bradford ON L3Z 2B3	GEN

Generator No:	ON2004924	**PO Box No:**	
Status:		**Country:**	
Approval Years:	05,06	**Choice of Contact:**	
Contam. Facility:		**Co Admin:**	
MHSW Facility:		**Phone No Admin:**	
SIC Code:	621911		
SIC Description:	Ambulance (except Air Ambulance) Services		

Detail(s)

Waste Class: 251
Waste Class Desc: OIL SKIMMINGS & SLUDGES

83	6 of 10	WNW/448.5	223.2 / 5.31	Corporation of the County of Simcoe County of Simcoe 170 Artesian Indust. Pkwy. Unit 6 & 7 Bradford ON L3Z 2B3	GEN

Generator No:	ON2004924	**PO Box No:**	
Status:		**Country:**	Canada
Approval Years:	2015	**Choice of Contact:**	CO_OFFICIAL
Contam. Facility:	No	**Co Admin:**	Kim Gleason
MHSW Facility:	No	**Phone No Admin:**	705-726-9300 Ext.1349
SIC Code:	621911		
SIC Description:	621911		

Detail(s)

Waste Class: 251
Waste Class Desc: OIL SKIMMINGS & SLUDGES

83	7 of 10	WNW/448.5	223.2 / 5.31	Corporation of the County of Simcoe PFP County of Simcoe 170 Artesian Indust. Pkwy. Unit 6 & 7 Bradford ON L3Z 2B3	GEN

Generator No:	ON2004924	**PO Box No:**	
Status:	Registered	**Country:**	Canada
Approval Years:	As of Jul 2019	**Choice of Contact:**	
Contam. Facility:		**Co Admin:**	
MHSW Facility:		**Phone No Admin:**	
SIC Code:			
SIC Description:			

Detail(s)

Waste Class: 251 L
Waste Class Desc: Waste oils/sludges (petroleum based)

83	8 of 10	WNW/448.5	223.2 / 5.31	MATCON DEVELOPMENT 170 ARTESIAN INDUSTRIAL PARKWAY BRADFORD WEST GWILLIMBURY ON L3Z 3G3	GEN

Generator No:	ON2665500	**PO Box No:**	
Status:		**Country:**	
Approval Years:	01	**Choice of Contact:**	

Contam. Facility:
MHSW Facility:
SIC Code: 3081
SIC Description: MACHINE SHOP IND.

Co Admin:
Phone No Admin:

Detail(s)

Waste Class: 251
Waste Class Desc: OIL SKIMMINGS & SLUDGES

---

83 | **9 of 10** | **WNW/448.5** | **223.2 / 5.31** | **GEN**

Corporation of the County of Simcoe PFP
County of Simcoe 170 Artesian Indust. Pkwy.
Unit 6 & 7
Bradford ON L3Z 2B3

Generator No: ON2004924
Status: Registered
Approval Years: As of Dec 2018
Contam. Facility:
MHSW Facility:
SIC Code:
SIC Description:

PO Box No:
Country: Canada
Choice of Contact:
Co Admin:
Phone No Admin:

Detail(s)

Waste Class: 251 L
Waste Class Desc: Waste oils/sludges (petroleum based)

---

83 | **10 of 10** | **WNW/448.5** | **223.2 / 5.31** | **GEN**

Corporation of the County of Simcoe
County of Simcoe 170 Artesian Indust. Pkwy.
Unit 6 & 7
Bradford ON L3Z 3G3

Generator No: ON2004924
Status:
Approval Years: 04
Contam. Facility:
MHSW Facility:
SIC Code: 621911
SIC Description: Ambulance (except Air Ambulance) Services

PO Box No:
Country:
Choice of Contact:
Co Admin:
Phone No Admin:

---

84 | **1 of 1** | **WSW/460.8** | **268.6 / 50.72** | **EHS**

2676 Line 8
Bradford ON

Order No: 20140611008
Status: C
Report Type: Standard Report
Report Date: 19-JUN-14
Date Received: 11-JUN-14
Previous Site Name:
Lot/Building Size:
Additional Info Ordered:

Nearest Intersection:
Municipality:
Client Prov/State: ON
Search Radius (km): .25
X: -79.576104
Y: 44.124762

---

85 | **1 of 2** | **WSW/467.7** | **253.2 / 35.37** | **HINC**

84 EVANS AVENUE
BRADFORD ON L3Z 1B5

External File Num: FS INC 0806-02606
Fuel Occurrence Type: Pipeline Strike
Date of Occurrence: 5/11/2008
Fuel Type Involved: Natural Gas

Map Key	Number of Records	Direction/ Distance (m)	Elev/Diff (m)	Site	DB

Status Desc:	Completed - Causal Analysis(End)
Job Type Desc:	Incident/Near-Miss Occurrence (FS)
Oper. Type Involved:	Construction Site (pipeline strike)
Service Interruptions:	Yes
Property Damage:	No
Fuel Life Cycle Stage:	Transmission, Distribution and Transportation
Root Cause:	Root Cause: Equipment/Material/Component:No Procedures:No Maintenance:No Design:No Training:No Management:No Human Factors:Yes
Reported Details:	
Fuel Category:	Gaseous Fuel
Occurrence Type:	Incident
Affiliation:	Industry Stakeholder (Licensee/Registration/Certificate Holder, Facility Owner, etc.)
County Name:	Simcoe
Approx. Quant. Rel:	
Nearby body of water:	
Enter Drainage Syst.:	
Approx. Quant. Unit:	
Environmental Impact:	

85	2 of 2	WSW/467.7	253.2 / 35.37	84 EVANS AVENUE, BRADFORD ON L3Z 1B5	INC

Incident No:	277528
Incident ID:	2428896
Attribute Category:	FS-Incident
Status Code:	Causal Analysis Complete
Incident Location:	84 EVANS AVENUE, BRADFORD - 1/2" PIPELINE HIT
Drainage System:	
Sub Surface Contam.:	
Aff. Prop. Use Water:	
Contam. Migrated:	
Contact Natural Env.:	
Near Body of Water:	
Approx. Quant. Rel.:	
Equipment Model:	
Serial No:	
Residential App. Type:	
Commercial App. Type:	
Industrial App. Type:	
Institutional App. Type:	
Venting Type:	
Vent Connector Mater:	
Vent Chimney Mater:	
Pipeline Type:	Service / Riser Distribution Pipeline
Pipeline Involved:	
Pipe Material:	Plastic
Depth Ground Cover:	
Regulator Location:	Outside
Regulator Type:	Service Regulator (up to 60 psi intake)
Operation Pressure:	IP
Liquid Prop Make:	
Liquid Prop Model:	
Liquid Prop Serial No:	
Equipment Type:	
Cylinder Capacity:	
Cylinder Capac. Units:	
Cylinder Material Type:	
Tank Capacity:	
Fuels Occurence Type:	
Fuel Type Involved:	
Date of Occurence:	
Time of Occurence:	
Occur Insp Start Date:	
Any Health Impact:	

Any Environmental Impact:
Was Service Interrupted:
Was Property Damaged:
Operation Type Involved:
Enforcement Policy:
Prc Escalation Required:
Task No:
Notes:
Occurence Narrative:
Tank Material Type:
Tank Storage Type:
Tank Location Type:
Pump Flow Rate Capac:
Liquid Prop Notes:

86	1 of 1	WSW/475.9	261.0 / 43.11	132 GOSNEL CIRCLE, BRADFORD ON L3Z 0G3	INC

Incident No:	337488
Incident ID:	2488982
Attribute Category:	FS-Incident
Status Code:	Causal Analysis Complete
Incident Location:	132 GOSNEL CIRCLE, BRADFORD - 1 1/4" PIPELINE HIT
Drainage System:	
Sub Surface Contam.:	
Aff. Prop. Use Water:	
Contam. Migrated:	
Contact Natural Env.:	
Near Body of Water:	
Approx. Quant. Rel.:	
Equipment Model:	
Serial No:	
Residential App. Type:	
Commercial App. Type:	
Industrial App. Type:	
Institutional App. Type:	
Venting Type:	
Vent Connector Mater:	
Vent Chimney Mater:	
Pipeline Type:	Main Distribution Pipeline
Pipeline Involved:	
Pipe Material:	Plastic
Depth Ground Cover:	
Regulator Location:	Outside
Regulator Type:	Service Regulator (up to 60 psi intake)
Operation Pressure:	IP
Liquid Prop Make:	
Liquid Prop Model:	
Liquid Prop Serial No:	
Equipment Type:	
Cylinder Capacity:	
Cylinder Capac. Units:	
Cylinder Material Type:	
Tank Capacity:	
Fuels Occurence Type:	
Fuel Type Involved:	
Date of Occurence:	
Time of Occurence:	
Occur Insp Start Date:	
Any Health Impact:	
Any Environmental Impact:	
Was Service Interrupted:	
Was Property Damaged:	
Operation Type Involved:	

Enforcement Policy:
Prc Escalation Required:
Task No:
Notes:
Occurence Narrative:
Tank Material Type:
Tank Storage Type:
Tank Location Type:
Pump Flow Rate Capac:
Liquid Prop Notes:

---

87 | **1 of 10** | **WNW/476.6** | **222.2 / 4.31** | **TOROMONT INDUSTRIES LTD**
165 ARTESIAN INDUSTRIAL PKWY
BRADFORD ON L3Z 3G4 | **GEN**

Generator No:	ON3050597	**PO Box No:**	
Status:	Registered	**Country:**	Canada
Approval Years:	As of Dec 2018	**Choice of Contact:**	
Contam. Facility:		**Co Admin:**	
MHSW Facility:		**Phone No Admin:**	
SIC Code:			
SIC Description:			

Detail(s)

Waste Class: 212 L
Waste Class Desc: Aliphatic solvents and residues

Waste Class: 213 L
Waste Class Desc: Petroleum distillates

Waste Class: 213 T
Waste Class Desc: Petroleum distillates

Waste Class: 232 I
Waste Class Desc: Polymeric resins

Waste Class: 251 L
Waste Class Desc: Waste oils/sludges (petroleum based)

Waste Class: 252 L
Waste Class Desc: Waste crankcase oils and lubricants

Waste Class: 268 L
Waste Class Desc: Amines

---

87 | **2 of 10** | **WNW/476.6** | **222.2 / 4.31** | **TOROMONT INDUSTRIES LTD**
165 ARTESIAN INDUSTRIAL PKWY
BRADFORD ON L3Z 3G4 | **GEN**

Generator No:	ON3050597	**PO Box No:**	
Status:		**Country:**	Canada
Approval Years:	2015	**Choice of Contact:**	CO_ADMIN
Contam. Facility:	No	**Co Admin:**	KATHLYN HOLNESS
MHSW Facility:	No	**Phone No Admin:**	905-643-9410 Ext.
SIC Code:	488490		
SIC Description:	OTHER SUPPORT ACTIVITIES FOR ROAD TRANSPORTATION		

Detail(s)

Waste Class: 252
Waste Class Desc: WASTE OILS & LUBRICANTS

Waste Class: 213
Waste Class Desc: PETROLEUM DISTILLATES

Waste Class: 251
Waste Class Desc: OIL SKIMMINGS & SLUDGES

Waste Class: 212
Waste Class Desc: ALIPHATIC SOLVENTS

87	3 of 10	WNW/476.6	222.2 / 4.31	TOROMONT INDUSTRIES LTD 165 ARTESIAN INDUSTRIAL PKWY BRADFORD ON	GEN

Generator No: ON3050597
Status:
Approval Years: 2013
Contam. Facility:
MHSW Facility:
SIC Code: 488490
SIC Description: OTHER SUPPORT ACTIVITIES FOR ROAD TRANSPORTATION

PO Box No:
Country:
Choice of Contact:
Co Admin:
Phone No Admin:

Detail(s)

Waste Class: 212
Waste Class Desc: ALIPHATIC SOLVENTS

Waste Class: 252
Waste Class Desc: WASTE OILS & LUBRICANTS

Waste Class: 251
Waste Class Desc: OIL SKIMMINGS & SLUDGES

Waste Class: 213
Waste Class Desc: PETROLEUM DISTILLATES

87	4 of 10	WNW/476.6	222.2 / 4.31	TOROMONT INDUSTRIES LTD 165 ARTESIAN INDUSTRIAL PKWY BRADFORD ON L3Z 3G4	GEN

Generator No: ON3050597
Status:
Approval Years: 2011
Contam. Facility:
MHSW Facility:
SIC Code: 488490
SIC Description: Other Support Activities for Road Transportation

PO Box No:
Country:
Choice of Contact:
Co Admin:
Phone No Admin:

Detail(s)

Waste Class: 213
Waste Class Desc: PETROLEUM DISTILLATES

Waste Class: 212
Waste Class Desc: ALIPHATIC SOLVENTS

Waste Class: 252
Waste Class Desc: WASTE OILS & LUBRICANTS

87	5 of 10	WNW/476.6	222.2 / 4.31	TOROMONT INDUSTRIES LTD 165 ARTESIAN INDUSTRIAL PKWY BRADFORD ON L3Z 3G4	GEN

Generator No:	ON3050597	**PO Box No:**	
Status:		**Country:**	
Approval Years:	2012	**Choice of Contact:**	
Contam. Facility:		**Co Admin:**	
MHSW Facility:		**Phone No Admin:**	
SIC Code:	488490		
SIC Description:	Other Support Activities for Road Transportation		

Detail(s)

Waste Class:	213
Waste Class Desc:	PETROLEUM DISTILLATES
Waste Class:	212
Waste Class Desc:	ALIPHATIC SOLVENTS
Waste Class:	252
Waste Class Desc:	WASTE OILS & LUBRICANTS

87	6 of 10	WNW/476.6	222.2 / 4.31	**TOROMONT INDUSTRIES LTD** **165 ARTESIAN INDUSTRIAL PKWY** **BRADFORD ON L3Z 3G4**	GEN

Generator No:	ON3050597	**PO Box No:**	
Status:		**Country:**	Canada
Approval Years:	2014	**Choice of Contact:**	CO_ADMIN
Contam. Facility:	No	**Co Admin:**	KATHLYN HOLNESS
MHSW Facility:	No	**Phone No Admin:**	905-643-9410 Ext.
SIC Code:	488490		
SIC Description:	OTHER SUPPORT ACTIVITIES FOR ROAD TRANSPORTATION		

Detail(s)

Waste Class:	212
Waste Class Desc:	ALIPHATIC SOLVENTS
Waste Class:	251
Waste Class Desc:	OIL SKIMMINGS & SLUDGES
Waste Class:	252
Waste Class Desc:	WASTE OILS & LUBRICANTS
Waste Class:	213
Waste Class Desc:	PETROLEUM DISTILLATES

87	7 of 10	WNW/476.6	222.2 / 4.31	**TOROMONT INDUSTRIES LTD** **165 ARTESIAN INDUSTRIAL PKWY** **BRADFORD ON L3Z 3G4**	GEN

Generator No:	ON3050597	**PO Box No:**	
Status:		**Country:**	
Approval Years:	2010	**Choice of Contact:**	
Contam. Facility:		**Co Admin:**	
MHSW Facility:		**Phone No Admin:**	
SIC Code:	488490		
SIC Description:	Other Support Activities for Road Transportation		

Detail(s)

Waste Class:	213
Waste Class Desc:	PETROLEUM DISTILLATES

Waste Class: 212
Waste Class Desc: ALIPHATIC SOLVENTS

Waste Class: 252
Waste Class Desc: WASTE OILS & LUBRICANTS

---

87 | **8 of 10** | **WNW/476.6** | **222.2 / 4.31** | **TOROMONT INDUSTRIES LTD**
165 ARTESIAN INDUSTRIAL PKWY
BRADFORD ON L3Z 3G4 | **GEN**

Generator No: ON3050597
Status: Registered
Approval Years: As of Jul 2019
Contam. Facility:
MHSW Facility:
SIC Code:
SIC Description:

PO Box No:
Country: Canada
Choice of Contact:
Co Admin:
Phone No Admin:

Detail(s)

Waste Class: 212 L
Waste Class Desc: Aliphatic solvents and residues

Waste Class: 213 L
Waste Class Desc: Petroleum distillates

Waste Class: 268 L
Waste Class Desc: Amines

Waste Class: 232 I
Waste Class Desc: Polymeric resins

Waste Class: 213 T
Waste Class Desc: Petroleum distillates

Waste Class: 251 L
Waste Class Desc: Waste oils/sludges (petroleum based)

Waste Class: 252 L
Waste Class Desc: Waste crankcase oils and lubricants

---

87 | **9 of 10** | **WNW/476.6** | **222.2 / 4.31** | **TOROMONT INDUSTRIES LTD**
165 ARTESIAN INDUSTRIAL PKWY
BRADFORD ON L3Z 3G4 | **GEN**

Generator No: ON3050597
Status:
Approval Years: 2016
Contam. Facility: No
MHSW Facility: No
SIC Code: 488490
SIC Description: OTHER SUPPORT ACTIVITIES FOR ROAD TRANSPORTATION

PO Box No:
Country: Canada
Choice of Contact: CO_ADMIN
Co Admin: KATHLYN HOLNESS
Phone No Admin: 905-643-9410 Ext.

Detail(s)

Waste Class: 212
Waste Class Desc: ALIPHATIC SOLVENTS

Waste Class: 213
Waste Class Desc: PETROLEUM DISTILLATES

Waste Class: 232

Waste Class Desc: POLYMERIC RESINS

Waste Class: 252
Waste Class Desc: WASTE OILS & LUBRICANTS

Waste Class: 251
Waste Class Desc: OIL SKIMMINGS & SLUDGES

---

87 | **10 of 10** | **WNW/476.6** | **222.2 / 4.31** | **Battlefield Equipment Rental <UNOFFICIAL>**
165 Artesian Industrial Parkway Bradford
Bradford West Gwillimbury ON | **SPL**

Ref No:	3172-BCSHV6	**Discharger Report:**	
Site No:	NA	**Material Group:**	
Incident Dt:	1/2/2018	**Health/Env Conseq:**	0 - No Impact
Year:		**Client Type:**	
Incident Cause:		**Sector Type:**	
Incident Event:		**Agency Involved:**	
Contaminant Code:		**Nearest Watercourse:**	
Contaminant Name:		**Site Address:**	165 Artesian Industrial Parkway Bradford
Contaminant Limit 1:		**Site District Office:**	Barrie
Contam Limit Freq 1:		**Site Postal Code:**	
Contaminant UN No 1:		**Site Region:**	Central
Environment Impact:		**Site Municipality:**	Bradford West Gwillimbury
Nature of Impact:		**Site Lot:**	
Receiving Medium:		**Site Conc:**	
Receiving Env:		**Northing:**	4888042.42
MOE Response:	No	**Easting:**	615619.83
Dt MOE Arvl on Scn:		**Site Geo Ref Accu:**	
MOE Reported Dt:	6/3/2019	**Site Map Datum:**	
Dt Document Closed:	7/3/2019	**SAC Action Class:**	Pollution Incident Reports (PIRs) and "Other" calls
Incident Reason:		**Source Type:**	

Site Name: Battlefield Equipment Rental <UNOFFICIAL>
Site County/District: County of Simcoe
Site Geo Ref Meth:
Incident Summary: PIR: employee reporting business with ongoing oil spill to water
Contaminant Qty:

---

88 | **1 of 1** | **ENE/481.0** | **219.9 / 2.00** | **Silver Lakes Golf & Country Club Ltd.**
21114 Yonge Street Town of East Gwillimbury,
Regional Municipality of York TOWN OF EAST GWILLIMBURY
ON | **PTTW**

EBR Registry No:	013-1559	**Decision Posted:**	
Ministry Ref No:	5814-ARKJU3	**Exception Posted:**	
Notice Type:	Instrument Decision	**Section:**	
Notice Stage:		**Act 1:**	
Notice Date:	December 06, 2017	**Act 2:**	
Proposal Date:	September 27, 2017	**Site Location Map:**	
Year:	2017		

Instrument Type: (OWRA s. 34) - Permit to Take Water
Off Instrument Name:
Posted By:
Company Name: Silver Lakes Golf & Country Club Ltd.
Site Address:
Location Other:
Proponent Name:
Proponent Address: 1941 Eglinton Avenue East, Toronto Ontario, Canada M1L 2M4
Comment Period:
URL:

Site Location Details:

21114 Yonge Street Town of East Gwillimbury, Regional Municipality of York TOWN OF EAST GWILLIMBURY

89	1 of 38	WSW/487.9	267.6 / 49.69	Intier Automotive Closures Inc. 3066 8th Line Bradford West Gwillimbury ON	CA

Certificate #:	8026-633JLN
Application Year:	2006
Issue Date:	7/14/2006
Approval Type:	Air
Status:	Revoked and/or Replaced
Application Type:	
Client Name:	
Client Address:	
Client City:	
Client Postal Code:	
Project Description:	
Contaminants:	
Emission Control:	

89	2 of 38	WSW/487.9	267.6 / 49.69	Intier Automotive Closures Inc. 3066 8th Line R.R. #2 Bradford West Gwillimbury ON	CA

Certificate #:	2145-84WGKL
Application Year:	2010
Issue Date:	6/9/2010
Approval Type:	Air
Status:	Approved
Application Type:	
Client Name:	
Client Address:	
Client City:	
Client Postal Code:	
Project Description:	
Contaminants:	
Emission Control:	

89	3 of 38	WSW/487.9	267.6 / 49.69	Intier Automotive Closures Inc. 3066 8th Line Bradford West Gwillimbury ON	CA

Certificate #:	8026-633JLN
Application Year:	2004
Issue Date:	7/21/2004
Approval Type:	Air
Status:	Revoked and/or Replaced
Application Type:	
Client Name:	
Client Address:	
Client City:	
Client Postal Code:	
Project Description:	
Contaminants:	
Emission Control:	

Map Key	Number of Records	Direction/ Distance (m)	Elev/Diff (m)	Site	DB
89	4 of 38	WSW/487.9	267.6 / 49.69	**Magna Closures Inc. operating as Dortec Industries** **3066 8th Line Bradford West Gwillimbury, ON** **L3Z 2A5 Canada** **ON**	EBR

EBR Registry No:	013-5122	**Decision Posted:**	
Ministry Ref No:	1815-B9TNUD	**Exception Posted:**	
Notice Type:	Instrument	**Section:**	Part II.1 (20.3 or 20.5)
Notice Stage:	Proposal	**Act 1:**	Environmental Protection Act, R.S.O. 1990
Notice Date:		**Act 2:**	Environmental Protection Act
Proposal Date:	April 30, 2019	**Site Location Map:**	44.119459,-79.603358
Year:	2019		

Instrument Type: Environmental Compliance Approval (air) (EPA s.9)
Off Instrument Name: Environmental Compliance Approval (air) (EPA s.9)
Posted By: Ministry of the Environment, Conservation and Parks
Company Name:
Site Address: 3066 8th Line
Bradford West Gwillimbury,
ON
L3Z 2A5
Canada
Location Other:
Proponent Name: Magna Closures Inc. operating as Dortec Industries
Proponent Address: 3066 8th Line
Bradford West Gwillimbury,
ON
L3Z 3P9
Canada
Comment Period: April 30, 2019 - June 14, 2019 (45 days) Open
URL: https://ero.ontario.ca/notice/013-5122

Site Location Details:

Map Key	Number of Records	Direction/ Distance (m)	Elev/Diff (m)	Site	DB
89	5 of 38	WSW/487.9	267.6 / 49.69	**Intier Automotive Closures Inc.** **3066 8th Line Bradford, West Gwillimbury,** **County of Simcoe L3Z 2A5 TOWN OF BRADFORD-WEST GWILLIMBURY** **ON**	EBR

EBR Registry No:	010-5977	**Decision Posted:**	
Ministry Ref No:	1512-7NZPVU	**Exception Posted:**	
Notice Type:	Instrument Decision	**Section:**	
Notice Stage:	803257643	**Act 1:**	
Notice Date:	June 15, 2010	**Act 2:**	
Proposal Date:	February 23, 2009	**Site Location Map:**	
Year:	2009		

Instrument Type: (EPA s. 9) - Approval for discharge into the natural environment other than water (i.e. Air)
Off Instrument Name:
Posted By:
Company Name: Intier Automotive Closures Inc.
Site Address:
Location Other:
Proponent Name:
Proponent Address: 3066 8th Line, Rural Route Delivery 2, Bradford Ontario, Canada L3Z 2A5
Comment Period:
URL:

Site Location Details:

3066 8th Line Bradford, West Gwillimbury, County of Simcoe L3Z 2A5 TOWN OF BRADFORD-WEST GWILLIMBURY

Map Key	Number of Records	Direction/ Distance (m)	Elev/Diff (m)	Site	DB
89	6 of 38	WSW/487.9	267.6 / 49.69	**Magna Closures Inc.** **3066 8th Line Bradford West Gwillimbury, County of Simcoe L3Z 2A5 TOWN OF BRADFORD-WEST GWILLIMBURY ON**	EBR

EBR Registry No:	012-0019	**Decision Posted:**	
Ministry Ref No:	3807-9ARL7K	**Exception Posted:**	
Notice Type:	Instrument Decision	**Section:**	
Notice Stage:	814086322	**Act 1:**	
Notice Date:	February 03, 2016	**Act 2:**	
Proposal Date:	September 12, 2013	**Site Location Map:**	
Year:	2013		

Instrument Type: (EPA Part II.1-air) - Environmental Compliance Approval (project type: air)
Off Instrument Name:
Posted By:
Company Name: Magna Closures Inc.
Site Address:
Location Other:
Proponent Name:
Proponent Address: 3066 8th Line, Bradford West Gwillimbury Ontario, Canada L3Z 2A5
Comment Period:
URL:

Site Location Details:

3066 8th Line Bradford West Gwillimbury, County of Simcoe L3Z 2A5 TOWN OF BRADFORD-WEST GWILLIMBURY

Map Key	Number of Records	Direction/ Distance (m)	Elev/Diff (m)	Site	DB
89	7 of 38	WSW/487.9	267.6 / 49.69	**Atoma International Corp.** **3066 8th Line Bradford West Gwillimbury Ontario Bradford West Gwillimbury ON**	EBR

EBR Registry No:	IA04E0881	**Decision Posted:**	
Ministry Ref No:	0849-5ZDGTD	**Exception Posted:**	
Notice Type:	Instrument Decision	**Section:**	
Notice Stage:	803002116	**Act 1:**	
Notice Date:	November 01, 2006	**Act 2:**	
Proposal Date:	June 09, 2004	**Site Location Map:**	
Year:	2004		

Instrument Type: (EPA s. 9) - Approval for discharge into the natural environment other than water (i.e. Air)
Off Instrument Name:
Posted By:
Company Name: Atoma International Corp.
Site Address:
Location Other:
Proponent Name:
Proponent Address: 521 Newpark Boulevard, Newmarket Ontario, L3Y 4X7
Comment Period:
URL:

Site Location Details:

3066 8th Line Bradford West Gwillimbury Ontario Bradford West Gwillimbury

Map Key	Number of Records	Direction/ Distance (m)	Elev/Diff (m)	Site	DB
89	8 of 38	WSW/487.9	267.6 / 49.69	**Magna Closures Inc.** **3066 8th Line Bradford West Gwillimbury ON L3Z 2A5**	ECA

Approval No:	3551-9Z4LDM	**MOE District:**	Barrie
Approval Date:	2016-01-29	**City:**	
Status:	Approved	**Longitude:**	-79.54737999999999
Record Type:	ECA	**Latitude:**	44.171383
Link Source:	IDS	**Geometry X:**	
SWP Area Name:	Lakes Simcoe and Couchiching/Black River	**Geometry Y:**	
Approval Type:	ECA-AIR		
Project Type:	AIR		
Address:	3066 8th Line		
Full Address:			
Full PDF Link:	https://www.accessenvironment.ene.gov.on.ca/instruments/3807-9ARL7K-14.pdf		

Map Key	Number of Records	Direction/ Distance (m)	Elev/Diff (m)	Site	DB
89	9 of 38	WSW/487.9	267.6 / 49.69	**Intier Automotive Closures Inc.** **3066 8th Line** **Bradford West Gwillimbury ON**	ECA

Approval No:	8026-633JLN	**MOE District:**	Barrie
Approval Date:	2004-07-21	**City:**	
Status:	Revoked and/or Replaced	**Longitude:**	-79.54737999999999
Record Type:	ECA	**Latitude:**	44.171383
Link Source:	IDS	**Geometry X:**	
SWP Area Name:	Lakes Simcoe and Couchiching/Black River	**Geometry Y:**	
Approval Type:	ECA-AIR		
Project Type:	AIR		
Address:	3066 8th Line		
Full Address:			
Full PDF Link:	https://www.accessenvironment.ene.gov.on.ca/instruments/0849-5ZDGTD-14.pdf		

Map Key	Number of Records	Direction/ Distance (m)	Elev/Diff (m)	Site	DB
89	10 of 38	WSW/487.9	267.6 / 49.69	**Intier Automotive Closures Inc.** **3066 8th Line R.R. #2** **Bradford West Gwillimbury ON L3Z 2A5**	ECA

Approval No:	2145-84WGKL	**MOE District:**	Barrie
Approval Date:	2010-06-09	**City:**	
Status:	Revoked and/or Replaced	**Longitude:**	-79.54737999999999
Record Type:	ECA	**Latitude:**	44.171383
Link Source:	IDS	**Geometry X:**	
SWP Area Name:	Lakes Simcoe and Couchiching/Black River	**Geometry Y:**	
Approval Type:	ECA-AIR		
Project Type:	AIR		
Address:	3066 8th Line R.R. #2		
Full Address:			
Full PDF Link:	https://www.accessenvironment.ene.gov.on.ca/instruments/1512-7NZPVU-14.pdf		

Map Key	Number of Records	Direction/ Distance (m)	Elev/Diff (m)	Site	DB
89	11 of 38	WSW/487.9	267.6 / 49.69	**Intier Automotive Closures Inc.** **3066 8th Line** **Bradford West Gwillimbury ON**	ECA

Approval No:	8026-633JLN	**MOE District:**	Barrie
Approval Date:	2006-07-14	**City:**	
Status:	Revoked and/or Replaced	**Longitude:**	-79.54737999999999
Record Type:	ECA	**Latitude:**	44.171383
Link Source:	IDS	**Geometry X:**	
SWP Area Name:	Lakes Simcoe and Couchiching/Black River	**Geometry Y:**	
Approval Type:	ECA-AIR		
Project Type:	AIR		
Address:	3066 8th Line		
Full Address:			
Full PDF Link:	https://www.accessenvironment.ene.gov.on.ca/instruments/1092-6M2KLA-14.pdf		

Map Key	Number of Records	Direction/ Distance (m)	Elev/Diff (m)	Site	DB
89	12 of 38	WSW/487.9	267.6 / 49.69	3066 8 Line Bradford ON	EHS

Order No:	20071116002	**Nearest Intersection:**	
Status:	C	**Municipality:**	
Report Type:	CAN - Custom Report	**Client Prov/State:**	
Report Date:	11/26/2007	**Search Radius (km):**	0.25
Date Received:	11/16/2007	**X:**	
Previous Site Name:		**Y:**	
Lot/Building Size:			
Additional Info Ordered:			

89	13 of 38	WSW/487.9	267.6 / 49.69	3066 8 Line Bradford West Gwillimbury ON L3Z3P9	EHS

Order No:	20180321029	**Nearest Intersection:**	
Status:	C	**Municipality:**	
Report Type:	Standard Report	**Client Prov/State:**	ON
Report Date:	26-MAR-18	**Search Radius (km):**	.25
Date Received:	21-MAR-18	**X:**	-79.602859
Previous Site Name:		**Y:**	44.119125
Lot/Building Size:			
Additional Info Ordered:			

89	14 of 38	WSW/487.9	267.6 / 49.69	Closure Metal Products 3066 8th Line Bradford ON	GEN

Generator No:	ON4974775	**PO Box No:**	
Status:		**Country:**	
Approval Years:	2011	**Choice of Contact:**	
Contam. Facility:		**Co Admin:**	
MHSW Facility:		**Phone No Admin:**	
SIC Code:	333299		
SIC Description:	All Other Industrial Machinery Manufacturing		

Detail(s)

Waste Class: 146
Waste Class Desc: OTHER SPECIFIED INORGANICS

Waste Class: 112
Waste Class Desc: ACID WASTE - HEAVY METALS

Waste Class: 331
Waste Class Desc: WASTE COMPRESSED GASES

Waste Class: 122
Waste Class Desc: ALKALINE WASTES - OTHER METALS

Waste Class: 252
Waste Class Desc: WASTE OILS & LUBRICANTS

Waste Class: 251
Waste Class Desc: OIL SKIMMINGS & SLUDGES

89	15 of 38	WSW/487.9	267.6 / 49.69	Closure Metal Products 3066 8th Line Bradford ON	GEN

Generator No:	ON4974775	**PO Box No:**	
Status:		**Country:**	
Approval Years:	2010	**Choice of Contact:**	
Contam. Facility:		**Co Admin:**	
MHSW Facility:		**Phone No Admin:**	
SIC Code:	333299		
SIC Description:	All Other Industrial Machinery Manufacturing		

Detail(s)

Waste Class: 112
Waste Class Desc: ACID WASTE - HEAVY METALS

Waste Class: 252
Waste Class Desc: WASTE OILS & LUBRICANTS

Waste Class: 251
Waste Class Desc: OIL SKIMMINGS & SLUDGES

Waste Class: 146
Waste Class Desc: OTHER SPECIFIED INORGANICS

Waste Class: 122
Waste Class Desc: ALKALINE WASTES - OTHER METALS

Waste Class: 331
Waste Class Desc: WASTE COMPRESSED GASES

---

89 | **16 of 38** | **WSW/487.9** | **267.6 / 49.69** | **Closure Metal Products**
3066 8th Line
Bradford ON L3Z 2A5 | **GEN**

Generator No:	ON4974775	**PO Box No:**	
Status:		**Country:**	Canada
Approval Years:	2015	**Choice of Contact:**	CO_ADMIN
Contam. Facility:	No	**Co Admin:**	Mitchell J Shipard
MHSW Facility:	No	**Phone No Admin:**	9058981883 Ext.2572
SIC Code:	333299		
SIC Description:	ALL OTHER INDUSTRIAL MACHINERY MANUFACTURING		

Detail(s)

Waste Class: 251
Waste Class Desc: OIL SKIMMINGS & SLUDGES

Waste Class: 145
Waste Class Desc: PAINT/PIGMENT/COATING RESIDUES

Waste Class: 252
Waste Class Desc: WASTE OILS & LUBRICANTS

Waste Class: 262
Waste Class Desc: DETERGENTS/SOAPS

Waste Class: 146
Waste Class Desc: OTHER SPECIFIED INORGANICS

Waste Class: 122
Waste Class Desc: ALKALINE WASTES - OTHER METALS

Waste Class: 112
Waste Class Desc: ACID WASTE - HEAVY METALS

Waste Class: 331
Waste Class Desc: WASTE COMPRESSED GASES

89	17 of 38	WSW/487.9	267.6 / 49.69	Closure Metal Products Dortec Industries 3066 8th Line Bradford ON L3Z 2A5	GEN

Generator No: ON4974775
Status: Registered
Approval Years: As of Dec 2018
Contam. Facility:
MHSW Facility:
SIC Code:
SIC Description:

PO Box No:
Country: Canada
Choice of Contact:
Co Admin:
Phone No Admin:

Detail(s)

Waste Class: 251 L
Waste Class Desc: Waste oils/sludges (petroleum based)

Waste Class: 145 I
Waste Class Desc: Wastes from the use of pigments, coatings and paints

Waste Class: 146 T
Waste Class Desc: Other specified inorganic sludges, slurries or solids

Waste Class: 232 L
Waste Class Desc: Polymeric resins

Waste Class: 252 L
Waste Class Desc: Waste crankcase oils and lubricants

Waste Class: 263 C
Waste Class Desc: Misc. waste organic chemicals

Waste Class: 268 C
Waste Class Desc: Amines

Waste Class: 331 I
Waste Class Desc: Waste compressed gases including cylinders

89	18 of 38	WSW/487.9	267.6 / 49.69	Closure Metal Products 3066 8th Line Bradford ON L3Z 2B7	GEN

Generator No: ON4974775
Status:
Approval Years: 04,05,06,07,08
Contam. Facility:
MHSW Facility:
SIC Code: 333299
SIC Description: All Other Industrial Machinery Manufacturing

PO Box No:
Country:
Choice of Contact:
Co Admin:
Phone No Admin:

Detail(s)

Waste Class: 112
Waste Class Desc: ACID WASTE - HEAVY METALS

Waste Class: 122
Waste Class Desc: ALKALINE WASTES - OTHER METALS

Waste Class: 112
Waste Class Desc: ACID WASTE - HEAVY METALS

Waste Class: 121
Waste Class Desc: ALKALINE WASTES - HEAVY METALS

Waste Class: 146
Waste Class Desc: OTHER SPECIFIED INORGANICS

Waste Class: 148
Waste Class Desc: INORGANIC LABORATORY CHEMICALS

Waste Class: 221
Waste Class Desc: LIGHT FUELS

Waste Class: 252
Waste Class Desc: WASTE OILS & LUBRICANTS

Waste Class: 253
Waste Class Desc: EMULSIFIED OILS

Waste Class: 254
Waste Class Desc: TRANSFER STATION OILS WASTES

Waste Class: 251
Waste Class Desc: OIL SKIMMINGS & SLUDGES

Waste Class: 331
Waste Class Desc: WASTE COMPRESSED GASES

89	19 of 38	WSW/487.9	267.6 / 49.69	Closure Metal Products 3066 8th Line Bradford ON L3Z 2A5	GEN

Generator No:	ON4974775	**PO Box No:**	
Status:		**Country:**	Canada
Approval Years:	2014	**Choice of Contact:**	CO_OFFICIAL
Contam. Facility:	No	**Co Admin:**	Nancy Stafford
MHSW Facility:	No	**Phone No Admin:**	905-898-1883 Ext.6818
SIC Code:	333299		
SIC Description:	ALL OTHER INDUSTRIAL MACHINERY MANUFACTURING		

Detail(s)

Waste Class: 112
Waste Class Desc: ACID WASTE - HEAVY METALS

Waste Class: 122
Waste Class Desc: ALKALINE WASTES - OTHER METALS

Waste Class: 331
Waste Class Desc: WASTE COMPRESSED GASES

Waste Class: 251
Waste Class Desc: OIL SKIMMINGS & SLUDGES

Waste Class: 252
Waste Class Desc: WASTE OILS & LUBRICANTS

Waste Class: 145
Waste Class Desc: PAINT/PIGMENT/COATING RESIDUES

Waste Class: 146
Waste Class Desc: OTHER SPECIFIED INORGANICS

Waste Class: 262

Waste Class Desc: DETERGENTS/SOAPS

---

89 **20 of 38** **WSW/487.9** **267.6 / 49.69**

Closure Metal Products
3066 8th Line
Bradford ON L3Z 3P9

GEN

Generator No:	ON4974775	**PO Box No:**	
Status:		**Country:**	Canada
Approval Years:	2016	**Choice of Contact:**	CO_ADMIN
Contam. Facility:	No	**Co Admin:**	Mitchell J Shipard
MHSW Facility:	No	**Phone No Admin:**	9058981883 Ext.2572
SIC Code:	333299		
SIC Description:	ALL OTHER INDUSTRIAL MACHINERY MANUFACTURING		

Detail(s)

Waste Class: 331
Waste Class Desc: WASTE COMPRESSED GASES

Waste Class: 112
Waste Class Desc: ACID WASTE - HEAVY METALS

Waste Class: 251
Waste Class Desc: OIL SKIMMINGS & SLUDGES

Waste Class: 146
Waste Class Desc: OTHER SPECIFIED INORGANICS

Waste Class: 145
Waste Class Desc: PAINT/PIGMENT/COATING RESIDUES

Waste Class: 262
Waste Class Desc: DETERGENTS/SOAPS

Waste Class: 252
Waste Class Desc: WASTE OILS & LUBRICANTS

Waste Class: 122
Waste Class Desc: ALKALINE WASTES - OTHER METALS

---

89 **21 of 38** **WSW/487.9** **267.6 / 49.69**

Closure Metal Products
3066 8th Line
Bradford ON

GEN

Generator No:	ON4974775	**PO Box No:**	
Status:		**Country:**	
Approval Years:	2009	**Choice of Contact:**	
Contam. Facility:		**Co Admin:**	
MHSW Facility:		**Phone No Admin:**	
SIC Code:	333299		
SIC Description:	All Other Industrial Machinery Manufacturing		

Detail(s)

Waste Class: 112
Waste Class Desc: ACID WASTE - HEAVY METALS

Waste Class: 252
Waste Class Desc: WASTE OILS & LUBRICANTS

Waste Class: 122
Waste Class Desc: ALKALINE WASTES - OTHER METALS

Waste Class: 146
Waste Class Desc: OTHER SPECIFIED INORGANICS

Waste Class: 251
Waste Class Desc: OIL SKIMMINGS & SLUDGES

Waste Class: 331
Waste Class Desc: WASTE COMPRESSED GASES

89	22 of 38	WSW/487.9	267.6 / 49.69	**Closure Metal Products** **3066 8th Line** **Bradford ON**	GEN

Generator No: ON4974775
Status:
Approval Years: 2013
Contam. Facility:
MHSW Facility:
SIC Code: 333299
SIC Description: ALL OTHER INDUSTRIAL MACHINERY MANUFACTURING

PO Box No:
Country:
Choice of Contact:
Co Admin:
Phone No Admin:

Detail(s)

Waste Class: 251
Waste Class Desc: OIL SKIMMINGS & SLUDGES

Waste Class: 252
Waste Class Desc: WASTE OILS & LUBRICANTS

Waste Class: 331
Waste Class Desc: WASTE COMPRESSED GASES

Waste Class: 146
Waste Class Desc: OTHER SPECIFIED INORGANICS

Waste Class: 112
Waste Class Desc: ACID WASTE - HEAVY METALS

Waste Class: 145
Waste Class Desc: PAINT/PIGMENT/COATING RESIDUES

Waste Class: 262
Waste Class Desc: DETERGENTS/SOAPS

Waste Class: 122
Waste Class Desc: ALKALINE WASTES - OTHER METALS

89	23 of 38	WSW/487.9	267.6 / 49.69	**Dortec Industries Dortec Bradford** **3066 8th Line** **Bradford ON L3Z 3P9**	GEN

Generator No: ON4974775
Status: Registered
Approval Years: As of Jul 2019
Contam. Facility:
MHSW Facility:
SIC Code:
SIC Description:

PO Box No:
Country: Canada
Choice of Contact:
Co Admin:
Phone No Admin:

Detail(s)

Waste Class: 145 I
Waste Class Desc: Wastes from the use of pigments, coatings and paints

Waste Class: 251 L
Waste Class Desc: Waste oils/sludges (petroleum based)

Waste Class: 268 C
Waste Class Desc: Amines

Waste Class: 146 T
Waste Class Desc: Other specified inorganic sludges, slurries or solids

Waste Class: 252 L
Waste Class Desc: Waste crankcase oils and lubricants

Waste Class: 232 L
Waste Class Desc: Polymeric resins

Waste Class: 263 C
Waste Class Desc: Misc. waste organic chemicals

Waste Class: 331 I
Waste Class Desc: Waste compressed gases including cylinders

89	24 of 38	WSW/487.9	267.6 / 49.69	Closure Metal Products 3066 8th Line Bradford ON L3Z 2B7	GEN

Generator No: ON4974775
Status:
Approval Years: 2012
Contam. Facility:
MHSW Facility:
SIC Code: 333299
SIC Description: All Other Industrial Machinery Manufacturing

PO Box No:
Country:
Choice of Contact:
Co Admin:
Phone No Admin:

Detail(s)

Waste Class: 252
Waste Class Desc: WASTE OILS & LUBRICANTS

Waste Class: 331
Waste Class Desc: WASTE COMPRESSED GASES

Waste Class: 146
Waste Class Desc: OTHER SPECIFIED INORGANICS

Waste Class: 122
Waste Class Desc: ALKALINE WASTES - OTHER METALS

Waste Class: 251
Waste Class Desc: OIL SKIMMINGS & SLUDGES

Waste Class: 112
Waste Class Desc: ACID WASTE - HEAVY METALS

89	25 of 38	WSW/487.9	267.6 / 49.69	MAGNA CLOSURES INC. 3066 8TH LINE NOT AVAILABLE BRADFORD ON L3Z2A5	NPRI

NPRI ID: 11108
Other ID:
No Other ID:
Track ID: 109898
Report ID: 15428

Org ID: 103246
Submit Date: 5/24/2013
Last Modified: 5/29/2015 3:28:24 PM
Contact ID: 235070
Cont Type: MED

Report Type:	DNMC	**Contact Title:**	
Rpt Type ID:	2	**Cont First Name:**	
Report Year:	2012	**Cont Last Name:**	
Not-Current Rpt?:	No	**Contact Position:**	
Yr of Last Filed Rpt:	2012	**Contact Fax:**	
Fac ID:	156481	**Contact Ph.:**	
Fac Name:	DORTEC (CLOSURE METAL PRODUCTS)	**Cont Area Code:**	
Fac Address1:	3066 8TH LINE	**Contact Tel.:**	
Fac Address2:	NOT AVAILABLE	**Contact Ext.:**	
Fac Postal Zip:	L3Z2A5	**Cont Fax Area Cde:**	
Facility Lat:	44.1195	**Contact Fax:**	
Facility Long:	-79.6034	**Contact Email:**	
DLS (Last Filed Rpt):		**Latitude:**	44.1195
Facility DLS:		**Longitude:**	-79.6034
Datum:	1983	**UTM Zone:**	
Facility Cmnts:		**UTM Northing:**	
URL:		**UTM Easting:**	
No of Empl.:		**Waste Streams:**	
Parent Co.:		**No Streams:**	
No Parent Co.:		**Waste Off Sites:**	
Pollut Prev Cmnts:		**No Off Sites:**	
Stacks:		**Shutdown:**	
No of Stacks:		**No of Shutdown:**	
Canadian SIC Code (2 digit):			
Canadian SIC Code:			
SIC Code Description:			
American SIC Code:			
NAICS Code (2 digit):	33		
NAICS 2 Description:	Manufacturing		
NAICS Code (4 digit):	3363		
NAICS 4 Description:	Motor vehicle parts manufacturing		
NAICS Code (6 digit):	336390		
NAICS 6 Description:	Other motor vehicle parts manufacturing		

89	26 of 38	WSW/487.9	267.6 / 49.69	**CLOSURE METAL PRODUCTS** **3066 8TH LINE PO BOX 1450** **BRADFORD ON L3Z2A5**	NPRI

NPRI ID:	11108	**Org ID:**	43411
Other ID:	*	**Submit Date:**	5/27/2009
No Other ID:		**Last Modified:**	5/29/2015 3:28:24 PM
Track ID:	65042	**Contact ID:**	
Report ID:	129000	**Cont Type:**	
Report Type:	NPRI	**Contact Title:**	
Rpt Type ID:	1	**Cont First Name:**	
Report Year:	2008	**Cont Last Name:**	
Not-Current Rpt?:	No	**Contact Position:**	
Yr of Last Filed Rpt:	2012	**Contact Fax:**	
Fac ID:	156480	**Contact Ph.:**	
Fac Name:	CLOSURE METAL PRODUCTS	**Cont Area Code:**	
Fac Address1:	3066 8TH LINE	**Contact Tel.:**	
Fac Address2:	PO BOX 1450	**Contact Ext.:**	
Fac Postal Zip:	L3Z2A5	**Cont Fax Area Cde:**	
Facility Lat:	44.1195	**Contact Fax:**	
Facility Long:	-79.6034	**Contact Email:**	
DLS (Last Filed Rpt):		**Latitude:**	44.1195
Facility DLS:		**Longitude:**	-79.6034
Datum:	1983	**UTM Zone:**	
Facility Cmnts:	No	**UTM Northing:**	
URL:		**UTM Easting:**	
No of Empl.:	498	**Waste Streams:**	No
Parent Co.:	Y	**No Streams:**	
No Parent Co.:	1	**Waste Off Sites:**	Yes
Pollut Prev Cmnts:	No	**No Off Sites:**	2
Stacks:	No	**Shutdown:**	No

No of Stacks: **No of Shutdown:**
Canadian SIC Code (2 digit):
Canadian SIC Code:
SIC Code Description:
American SIC Code:
NAICS Code (2 digit): 33
NAICS 2 Description: Manufacturing
NAICS Code (4 digit): 3363
NAICS 4 Description: Motor vehicle parts manufacturing
NAICS Code (6 digit): 336390
NAICS 6 Description: Other motor vehicle parts manufacturing

Substance Release Report

Category Type ID: 13
Category Type Desc: All Media
Category Type Desc (fr): Rejets à tous les médias
Grouping: Total All Media<1t
Trans Code:
Chem: Manganese (and its compounds)
Chem (fr): Manganèse (et ses composés)
Quantity: .18
Unit: tonnes
Basis of Estimate Cd:
Basis of Estimate Desc:

Category Type ID: 13
Category Type Desc: All Media
Category Type Desc (fr): Rejets à tous les médias
Grouping: Total All Media<1t
Trans Code:
Chem: Chromium (and its compounds)
Chem (fr): Chrome (et ses composés)
Quantity: .18
Unit: tonnes
Basis of Estimate Cd: E2
Basis of Estimate Desc: E2- Published Emission Factors - In use from 2003 and onward

Category Type ID: 1
Category Type Desc: Stack / Point
Category Type Desc (fr): Rejets de cheminée ou ponctuels
Grouping: Total Air
Trans Code: ASta
Chem: PM2.5 - Particulate Matter <= 2.5 Microns
Chem (fr): PM2,5 - Matière particulaire <= 2,5 microns
Quantity: 1.098
Unit: tonnes
Basis of Estimate Cd: E2
Basis of Estimate Desc: E2- Published Emission Factors - In use from 2003 and onward

Category Type ID: 1
Category Type Desc: Stack / Point
Category Type Desc (fr): Rejets de cheminée ou ponctuels
Grouping: Total Air
Trans Code: ASta
Chem: PM10 - Particulate Matter <= 10 Microns
Chem (fr): PM10 - Matière particulaire <= 10 microns
Quantity: 1.133
Unit: tonnes
Basis of Estimate Cd: E2
Basis of Estimate Desc: E2- Published Emission Factors - In use from 2003 and onward

89	27 of 38	WSW/487.9	267.6 / 49.69	CLOSURE METAL PRODUCTS 3066 8TH LINE PO BOX 1450	NPRI

BRADFORD ON L3Z2A5

NPRI ID:	11108	***Org ID:***	43411
Other ID:	*	***Submit Date:***	6/24/2005
No Other ID:		***Last Modified:***	5/29/2015 3:28:24 PM
Track ID:	29800	***Contact ID:***	
Report ID:	90039	***Cont Type:***	
Report Type:	NPRI	***Contact Title:***	
Rpt Type ID:	1	***Cont First Name:***	
Report Year:	2004	***Cont Last Name:***	
Not-Current Rpt?:	No	***Contact Position:***	
Yr of Last Filed Rpt:	2012	***Contact Fax:***	
Fac ID:	156480	***Contact Ph.:***	
Fac Name:	CLOSURE METAL PRODUCTS	***Cont Area Code:***	
Fac Address1:	3066 8TH LINE	***Contact Tel.:***	
Fac Address2:	PO BOX 1450	***Contact Ext.:***	
Fac Postal Zip:	L3Z2A5	***Cont Fax Area Cde:***	
Facility Lat:	44.1195	***Contact Fax:***	
Facility Long:	-79.6034	***Contact Email:***	
DLS (Last Filed Rpt):		***Latitude:***	44.1195
Facility DLS:		***Longitude:***	-79.6034
Datum:	1983	***UTM Zone:***	
Facility Cmnts:	True	***UTM Northing:***	
URL:		***UTM Easting:***	
No of Empl.:	380	***Waste Streams:***	False
Parent Co.:	Y	***No Streams:***	
No Parent Co.:	1	***Waste Off Sites:***	Fals
Pollut Prev Cmnts:	True	***No Off Sites:***	2
Stacks:	No	***Shutdown:***	
No of Stacks:		***No of Shutdown:***	
Canadian SIC Code (2 digit):			
Canadian SIC Code:			
SIC Code Description:			
American SIC Code:			
NAICS Code (2 digit):	33		
NAICS 2 Description:	Manufacturing		
NAICS Code (4 digit):	3363		
NAICS 4 Description:	Motor vehicle parts manufacturing		
NAICS Code (6 digit):	336390		
NAICS 6 Description:	Other motor vehicle parts manufacturing		

Substance Release Report

Category Type ID:	13
Category Type Desc:	All Media
Category Type Desc (fr):	Rejets à tous les médias
Grouping:	Total All Media<1t
Trans Code:	
Chem:	Manganese (and its compounds)
Chem (fr):	Manganèse (et ses composés)
Quantity:	0
Unit:	tonnes
Basis of Estimate Cd:	
Basis of Estimate Desc:	

Category Type ID:	13
Category Type Desc:	All Media
Category Type Desc (fr):	Rejets à tous les médias
Grouping:	Total All Media<1t
Trans Code:	
Chem:	Iron (and its compounds)
Chem (fr):	Fer (et ses composés)
Quantity:	.003
Unit:	tonnes

Basis of Estimate Cd:
Basis of Estimate Desc:

Category Type ID: 13
Category Type Desc: All Media
Category Type Desc (fr): Rejets à tous les médias
Grouping: Total All Media<1t
Trans Code:
Chem: Chromium (and its compounds)
Chem (fr): Chrome (et ses composés)
Quantity: 0
Unit: tonnes
Basis of Estimate Cd:
Basis of Estimate Desc:

89	28 of 38	WSW/487.9	267.6 / 49.69	CLOSURE METAL PRODUCTS 3066 8TH LINE PO BOX 1450 BRADFORD ON L3Z2A5	NPRI

NPRI ID:	11108	**Org ID:**	43411
Other ID:	*	**Submit Date:**	5/30/2008
No Other ID:		**Last Modified:**	5/29/2015 3:28:24 PM
Track ID:	57470	**Contact ID:**	
Report ID:	117480	**Cont Type:**	
Report Type:	NPRI	**Contact Title:**	
Rpt Type ID:	1	**Cont First Name:**	
Report Year:	2007	**Cont Last Name:**	
Not-Current Rpt?:	No	**Contact Position:**	
Yr of Last Filed Rpt:	2012	**Contact Fax:**	
Fac ID:	156480	**Contact Ph.:**	
Fac Name:	CLOSURE METAL PRODUCTS	**Cont Area Code:**	
Fac Address1:	3066 8TH LINE	**Contact Tel.:**	
Fac Address2:	PO BOX 1450	**Contact Ext.:**	
Fac Postal Zip:	L3Z2A5	**Cont Fax Area Cde:**	
Facility Lat:	44.1195	**Contact Fax:**	
Facility Long:	-79.6034	**Contact Email:**	
DLS (Last Filed Rpt):		**Latitude:**	44.1195
Facility DLS:		**Longitude:**	-79.6034
Datum:	1983	**UTM Zone:**	
Facility Cmnts:	False	**UTM Northing:**	
URL:		**UTM Easting:**	
No of Empl.:	500	**Waste Streams:**	True?
Parent Co.:	Y	**No Streams:**	
No Parent Co.:	1.00	**Waste Off Sites:**	True
Pollut Prev Cmnts:	False	**No Off Sites:**	3.00
Stacks:	True	**Shutdown:**	
No of Stacks:		**No of Shutdown:**	
Canadian SIC Code (2 digit):			
Canadian SIC Code:			
SIC Code Description:			
American SIC Code:			
NAICS Code (2 digit):	33		
NAICS 2 Description:	Manufacturing		
NAICS Code (4 digit):	3363		
NAICS 4 Description:	Motor vehicle parts manufacturing		
NAICS Code (6 digit):	336390		
NAICS 6 Description:	Other motor vehicle parts manufacturing		

Substance Release Report

Category Type ID: 13
Category Type Desc: All Media
Category Type Desc (fr): Rejets à tous les médias
Grouping: Total All Media<1t

Trans Code:	
Chem:	Chromium (and its compounds)
Chem (fr):	Chrome (et ses composés)
Quantity:	0
Unit:	tonnes
Basis of Estimate Cd:	
Basis of Estimate Desc:	
Category Type ID:	13
Category Type Desc:	All Media
Category Type Desc (fr):	Rejets à tous les médias
Grouping:	Total All Media<1t
Trans Code:	
Chem:	Zinc (and its compounds)
Chem (fr):	Zinc (et ses composés)
Quantity:	0
Unit:	tonnes
Basis of Estimate Cd:	
Basis of Estimate Desc:	
Category Type ID:	13
Category Type Desc:	All Media
Category Type Desc (fr):	Rejets à tous les médias
Grouping:	Total All Media<1t
Trans Code:	
Chem:	Manganese (and its compounds)
Chem (fr):	Manganèse (et ses composés)
Quantity:	0
Unit:	tonnes
Basis of Estimate Cd:	
Basis of Estimate Desc:	

89	29 of 38	WSW/487.9	267.6 / 49.69	CLOSURE METAL PRODUCTS 3066 8TH LINE NOT AVAILABLE BRADFORD ON L3Z2A5	NPRI

NPRI ID:	11108	**Org ID:**	43411
Other ID:	Y	**Submit Date:**	6/8/2011
No Other ID:	1	**Last Modified:**	5/29/2015 3:28:24 PM
Track ID:	93151	**Contact ID:**	
Report ID:	147202	**Cont Type:**	
Report Type:	NPRI	**Contact Title:**	
Rpt Type ID:	1	**Cont First Name:**	
Report Year:	2010	**Cont Last Name:**	
Not-Current Rpt?:	No	**Contact Position:**	
Yr of Last Filed Rpt:	2012	**Contact Fax:**	
Fac ID:	156473	**Contact Ph.:**	
Fac Name:	CLOSURE METAL PRODUCTS	**Cont Area Code:**	
Fac Address1:	3066 8TH LINE	**Contact Tel.:**	
Fac Address2:	NOT AVAILABLE	**Contact Ext.:**	
Fac Postal Zip:	L3Z2A5	**Cont Fax Area Cde:**	
Facility Lat:	44.1195	**Contact Fax:**	
Facility Long:	-79.6034	**Contact Email:**	
DLS (Last Filed Rpt):		**Latitude:**	44.1195
Facility DLS:		**Longitude:**	-79.6034
Datum:	1983	**UTM Zone:**	
Facility Cmnts:	Yes	**UTM Northing:**	
URL:		**UTM Easting:**	
No of Empl.:	329	**Waste Streams:**	No
Parent Co.:	Y	**No Streams:**	
No Parent Co.:	1	**Waste Off Sites:**	Yes
Pollut Prev Cmnts:	No	**No Off Sites:**	2
Stacks:	No	**Shutdown:**	Yes
No of Stacks:		**No of Shutdown:**	1
Canadian SIC Code (2 digit):			

Canadian SIC Code:	
SIC Code Description:	
American SIC Code:	
NAICS Code (2 digit):	33
NAICS 2 Description:	Manufacturing
NAICS Code (4 digit):	3363
NAICS 4 Description:	Motor vehicle parts manufacturing
NAICS Code (6 digit):	336390
NAICS 6 Description:	Other motor vehicle parts manufacturing

Substance Release Report

Category Type ID:	13
Category Type Desc:	All Media
Category Type Desc (fr):	Rejets à tous les médias
Grouping:	Total All Media<1t
Trans Code:	
Chem:	Chromium (and its compounds)
Chem (fr):	Chrome (et ses composés)
Quantity:	.0592
Unit:	tonnes
Basis of Estimate Cd:	E2
Basis of Estimate Desc:	E2- Published Emission Factors - In use from 2003 and onward

Category Type ID:	13
Category Type Desc:	All Media
Category Type Desc (fr):	Rejets à tous les médias
Grouping:	Total All Media<1t
Trans Code:	
Chem:	Manganese (and its compounds)
Chem (fr):	Manganèse (et ses composés)
Quantity:	.0744
Unit:	tonnes
Basis of Estimate Cd:	E2
Basis of Estimate Desc:	E2- Published Emission Factors - In use from 2003 and onward

Category Type ID:	13
Category Type Desc:	All Media
Category Type Desc (fr):	Rejets à tous les médias
Grouping:	Total All Media<1t
Trans Code:	
Chem:	PM2.5 - Particulate Matter <= 2.5 Microns
Chem (fr):	PM2,5 - Matière particulaire <= 2,5 microns
Quantity:	.4472
Unit:	tonnes
Basis of Estimate Cd:	
Basis of Estimate Desc:	

89	***30 of 38***	***WSW/487.9***	***267.6 / 49.69***	***CLOSURE METAL PRODUCTS*** ***3066 8TH LINE NOT AVAILABLE*** ***BRADFORD ON L3Z2A5***	***NPRI***

NPRI ID:	11108	***Org ID:***	43404
Other ID:		***Submit Date:***	12/17/2012
No Other ID:		***Last Modified:***	5/29/2015 3:28:24 PM
Track ID:	102113	***Contact ID:***	174520
Report ID:	6854	***Cont Type:***	MED
Report Type:	NPRI	***Contact Title:***	
Rpt Type ID:	1	***Cont First Name:***	KEN
Report Year:	2011	***Cont Last Name:***	SAUNDERS
Not-Current Rpt?:	No	***Contact Position:***	ENVIRONMENTAL, HEALTH AND SAFETY SPECIALIST
Yr of Last Filed Rpt:	2012	***Contact Fax:***	9057788614
Fac ID:	156473	***Contact Ph.:***	9058981883

Fac Name:	CLOSURE METAL PRODUCTS	**Cont Area Code:**	905
Fac Address1:	3066 8TH LINE	**Contact Tel.:**	58981883
Fac Address2:	NOT AVAILABLE	**Contact Ext.:**	2676
Fac Postal Zip:	L3Z2A5	**Cont Fax Area Cde:**	905
Facility Lat:	44.1195	**Contact Fax:**	57788614
Facility Long:	-79.6034	**Contact Email:**	KEN.SAUNDERS@MAGNACLOSURES.COM
DLS (Last Filed Rpt):		**Latitude:**	44.1195
Facility DLS:		**Longitude:**	-79.6034
Datum:	1983	**UTM Zone:**	
Facility Cmnts:		**UTM Northing:**	
URL:		**UTM Easting:**	
No of Empl.:	332	**Waste Streams:**	
Parent Co.:		**No Streams:**	
No Parent Co.:		**Waste Off Sites:**	
Pollut Prev Cmnts:		**No Off Sites:**	
Stacks:		**Shutdown:**	
No of Stacks:		**No of Shutdown:**	
Canadian SIC Code (2 digit):			
Canadian SIC Code:			
SIC Code Description:			
American SIC Code:			
NAICS Code (2 digit):	33		
NAICS 2 Description:	Manufacturing		
NAICS Code (4 digit):	3363		
NAICS 4 Description:	Motor vehicle parts manufacturing		
NAICS Code (6 digit):	336390		
NAICS 6 Description:	Other motor vehicle parts manufacturing		

Substance Release Report

Category Type ID:	13
Category Type Desc:	All Media
Category Type Desc (fr):	Rejets à tous les médias
Grouping:	Total All Media<1t
Trans Code:	
Chem:	Chromium (and its compounds)
Chem (fr):	Chrome (et ses composés)
Quantity:	.0337
Unit:	tonnes
Basis of Estimate Cd:	E2
Basis of Estimate Desc:	E2- Published Emission Factors - In use from 2003 and onward

Category Type ID:	13
Category Type Desc:	All Media
Category Type Desc (fr):	Rejets à tous les médias
Grouping:	Total All Media<1t
Trans Code:	
Chem:	Manganese (and its compounds)
Chem (fr):	Manganèse (et ses composés)
Quantity:	.042
Unit:	tonnes
Basis of Estimate Cd:	E2
Basis of Estimate Desc:	E2- Published Emission Factors - In use from 2003 and onward

89	*31 of 38*	*WSW/487.9*	*267.6 / 49.69*	***CLOSURE METAL PRODUCTS*** ***3066 8TH LINE PO BOX 1450*** ***BRADFORD ON L3Z2A5***	***NPRI***

NPRI ID:	11108	**Org ID:**	43411
Other ID:	*	**Submit Date:**	5/21/2010
No Other ID:		**Last Modified:**	5/29/2015 3:28:24 PM
Track ID:	85652	**Contact ID:**	
Report ID:	139579	**Cont Type:**	
Report Type:	NPRI	**Contact Title:**	

Rpt Type ID:	1	***Cont First Name:***	
Report Year:	2009	***Cont Last Name:***	
Not-Current Rpt?:	No	***Contact Position:***	
Yr of Last Filed Rpt:	2012	***Contact Fax:***	
Fac ID:	156480	***Contact Ph.:***	
Fac Name:	CLOSURE METAL PRODUCTS	***Cont Area Code:***	
Fac Address1:	3066 8TH LINE	***Contact Tel.:***	
Fac Address2:	PO BOX 1450	***Contact Ext.:***	
Fac Postal Zip:	L3Z2A5	***Cont Fax Area Cde:***	
Facility Lat:	44.1195	***Contact Fax:***	
Facility Long:	-79.6034	***Contact Email:***	
DLS (Last Filed Rpt):		***Latitude:***	44.1195
Facility DLS:		***Longitude:***	-79.6034
Datum:	1983	***UTM Zone:***	
Facility Cmnts:	No	***UTM Northing:***	
URL:		***UTM Easting:***	
No of Empl.:	300	***Waste Streams:***	No
Parent Co.:	Y	***No Streams:***	
No Parent Co.:	1	***Waste Off Sites:***	Yes
Pollut Prev Cmnts:	No	***No Off Sites:***	2
Stacks:	No	***Shutdown:***	Yes
No of Stacks:		***No of Shutdown:***	2
Canadian SIC Code (2 digit):			
Canadian SIC Code:			
SIC Code Description:			
American SIC Code:			
NAICS Code (2 digit):	33		
NAICS 2 Description:	Manufacturing		
NAICS Code (4 digit):	3363		
NAICS 4 Description:	Motor vehicle parts manufacturing		
NAICS Code (6 digit):	336390		
NAICS 6 Description:	Other motor vehicle parts manufacturing		

Substance Release Report

Category Type ID:	13
Category Type Desc:	All Media
Category Type Desc (fr):	Rejets à tous les médias
Grouping:	Total All Media<1t
Trans Code:	
Chem:	PM2.5 - Particulate Matter <= 2.5 Microns
Chem (fr):	PM2,5 - Matière particulaire <= 2,5 microns
Quantity:	.915
Unit:	tonnes
Basis of Estimate Cd:	
Basis of Estimate Desc:	

Category Type ID:	13
Category Type Desc:	All Media
Category Type Desc (fr):	Rejets à tous les médias
Grouping:	Total All Media<1t
Trans Code:	
Chem:	Chromium (and its compounds)
Chem (fr):	Chrome (et ses composés)
Quantity:	.149
Unit:	tonnes
Basis of Estimate Cd:	E2
Basis of Estimate Desc:	E2- Published Emission Factors - In use from 2003 and onward

Category Type ID:	13
Category Type Desc:	All Media
Category Type Desc (fr):	Rejets à tous les médias
Grouping:	Total All Media<1t
Trans Code:	
Chem:	PM10 - Particulate Matter <= 10 Microns

Chem (fr):	PM10 - Matière particulaire <= 10 microns
Quantity:	.947
Unit:	tonnes
Basis of Estimate Cd:	
Basis of Estimate Desc:	
Category Type ID:	13
Category Type Desc:	All Media
Category Type Desc (fr):	Rejets à tous les médias
Grouping:	Total All Media<1t
Trans Code:	
Chem:	Manganese (and its compounds)
Chem (fr):	Manganèse (et ses composés)
Quantity:	.149
Unit:	tonnes
Basis of Estimate Cd:	E2
Basis of Estimate Desc:	E2- Published Emission Factors - In use from 2003 and onward

89 | **32 of 38** | **WSW/487.9** | **267.6 / 49.69** | **CLOSURE METAL PRODUCTS**
3066 8TH LINE PO BOX 1450
BRADFORD ON L3Z2A5 | **NPRI**

NPRI ID:	11108	**Org ID:**	43411
Other ID:	*	**Submit Date:**	5/15/2007
No Other ID:		**Last Modified:**	5/29/2015 3:28:24 PM
Track ID:	43233	**Contact ID:**	
Report ID:	104906	**Cont Type:**	
Report Type:	NPRI	**Contact Title:**	
Rpt Type ID:	1	**Cont First Name:**	
Report Year:	2006	**Cont Last Name:**	
Not-Current Rpt?:	No	**Contact Position:**	
Yr of Last Filed Rpt:	2012	**Contact Fax:**	
Fac ID:	156480	**Contact Ph.:**	
Fac Name:	CLOSURE METAL PRODUCTS	**Cont Area Code:**	
Fac Address1:	3066 8TH LINE	**Contact Tel.:**	
Fac Address2:	PO BOX 1450	**Contact Ext.:**	
Fac Postal Zip:	L3Z2A5	**Cont Fax Area Cde:**	
Facility Lat:	44.1195	**Contact Fax:**	
Facility Long:	-79.6034	**Contact Email:**	
DLS (Last Filed Rpt):		**Latitude:**	44.1195
Facility DLS:		**Longitude:**	-79.6034
Datum:	1983	**UTM Zone:**	
Facility Cmnts:	False	**UTM Northing:**	
URL:		**UTM Easting:**	
No of Empl.:	230	**Waste Streams:**	True?
Parent Co.:	Y	**No Streams:**	
No Parent Co.:	1	**Waste Off Sites:**	Fals
Pollut Prev Cmnts:	False	**No Off Sites:**	2.00
Stacks:	True	**Shutdown:**	
No of Stacks:		**No of Shutdown:**	
Canadian SIC Code (2 digit):			
Canadian SIC Code:			
SIC Code Description:			
American SIC Code:			
NAICS Code (2 digit):	33		
NAICS 2 Description:	Manufacturing		
NAICS Code (4 digit):	3363		
NAICS 4 Description:	Motor vehicle parts manufacturing		
NAICS Code (6 digit):	336390		
NAICS 6 Description:	Other motor vehicle parts manufacturing		

Substance Release Report

Category Type ID:	13

Category Type Desc:	All Media
Category Type Desc (fr):	Rejets à tous les médias
Grouping:	Total All Media<1t
Trans Code:	
Chem:	Manganese (and its compounds)
Chem (fr):	Manganèse (et ses composés)
Quantity:	0
Unit:	tonnes
Basis of Estimate Cd:	
Basis of Estimate Desc:	

Category Type ID:	13
Category Type Desc:	All Media
Category Type Desc (fr):	Rejets à tous les médias
Grouping:	Total All Media<1t
Trans Code:	
Chem:	Chromium (and its compounds)
Chem (fr):	Chrome (et ses composés)
Quantity:	0
Unit:	tonnes
Basis of Estimate Cd:	
Basis of Estimate Desc:	

Category Type ID:	13
Category Type Desc:	All Media
Category Type Desc (fr):	Rejets à tous les médias
Grouping:	Total All Media<1t
Trans Code:	
Chem:	Zinc (and its compounds)
Chem (fr):	Zinc (et ses composés)
Quantity:	0
Unit:	tonnes
Basis of Estimate Cd:	
Basis of Estimate Desc:	

---

89 | **33 of 38** | **WSW/487.9** | **267.6 / 49.69** | **CLOSURE METAL PRODUCTS**
3066 8TH LINE PO BOX 1450
BRADFORD ON L3Z2A5 | **NPRI**

NPRI ID:	11108	**Org ID:**	43411
Other ID:	*	**Submit Date:**	5/30/2006
No Other ID:		**Last Modified:**	5/29/2015 3:28:24 PM
Track ID:	38351	**Contact ID:**	
Report ID:	98583	**Cont Type:**	
Report Type:	NPRI	**Contact Title:**	
Rpt Type ID:	1	**Cont First Name:**	
Report Year:	2005	**Cont Last Name:**	
Not-Current Rpt?:	No	**Contact Position:**	
Yr of Last Filed Rpt:	2012	**Contact Fax:**	
Fac ID:	156480	**Contact Ph.:**	
Fac Name:	CLOSURE METAL PRODUCTS	**Cont Area Code:**	
Fac Address1:	3066 8TH LINE	**Contact Tel.:**	
Fac Address2:	PO BOX 1450	**Contact Ext.:**	
Fac Postal Zip:	L3Z2A5	**Cont Fax Area Cde:**	
Facility Lat:	44.1195	**Contact Fax:**	
Facility Long:	-79.6034	**Contact Email:**	
DLS (Last Filed Rpt):		**Latitude:**	44.1195
Facility DLS:		**Longitude:**	-79.6034
Datum:	1983	**UTM Zone:**	
Facility Cmnts:	False	**UTM Northing:**	
URL:		**UTM Easting:**	
No of Empl.:	380	**Waste Streams:**	False
Parent Co.:	Y	**No Streams:**	
No Parent Co.:	1	**Waste Off Sites:**	Fals
Pollut Prev Cmnts:	False	**No Off Sites:**	2.00

Stacks:	False	***Shutdown:***	
No of Stacks:		***No of Shutdown:***	
Canadian SIC Code (2 digit):			
Canadian SIC Code:			
SIC Code Description:			
American SIC Code:			
NAICS Code (2 digit):	33		
NAICS 2 Description:	Manufacturing		
NAICS Code (4 digit):	3363		
NAICS 4 Description:	Motor vehicle parts manufacturing		
NAICS Code (6 digit):	336390		
NAICS 6 Description:	Other motor vehicle parts manufacturing		

Substance Release Report

Category Type ID:	13
Category Type Desc:	All Media
Category Type Desc (fr):	Rejets à tous les médias
Grouping:	Total All Media<1t
Trans Code:	
Chem:	Manganese (and its compounds)
Chem (fr):	Manganèse (et ses composés)
Quantity:	0
Unit:	tonnes
Basis of Estimate Cd:	
Basis of Estimate Desc:	

Category Type ID:	13
Category Type Desc:	All Media
Category Type Desc (fr):	Rejets à tous les médias
Grouping:	Total All Media<1t
Trans Code:	
Chem:	Zinc (and its compounds)
Chem (fr):	Zinc (et ses composés)
Quantity:	0
Unit:	tonnes
Basis of Estimate Cd:	
Basis of Estimate Desc:	

Category Type ID:	13
Category Type Desc:	All Media
Category Type Desc (fr):	Rejets à tous les médias
Grouping:	Total All Media<1t
Trans Code:	
Chem:	Chromium (and its compounds)
Chem (fr):	Chrome (et ses composés)
Quantity:	0
Unit:	tonnes
Basis of Estimate Cd:	
Basis of Estimate Desc:	

---

89 | ***34 of 38*** | ***WSW/487.9*** | ***267.6 / 49.69*** | ***3066 Line 8***
Bradford West Gwillimbury ON | ***SPL***

Ref No:	1544-BC2GXQ	***Discharger Report:***	
Site No:	NA	***Material Group:***	
Incident Dt:	5/10/2019	***Health/Env Conseq:***	2 - Minor Environment
Year:		***Client Type:***	
Incident Cause:		***Sector Type:***	Miscellaneous Industrial
Incident Event:	Leak/Break	***Agency Involved:***	
Contaminant Code:	13	***Nearest Watercourse:***	
Contaminant Name:	DIESEL FUEL	***Site Address:***	3066 Line 8
Contaminant Limit 1:		***Site District Office:***	Barrie
Contam Limit Freq 1:		***Site Postal Code:***	

Contaminant UN No 1:	1202	**Site Region:**	Central
Environment Impact:		**Site Municipality:**	Bradford West Gwillimbury
Nature of Impact:		**Site Lot:**	
Receiving Medium:		**Site Conc:**	
Receiving Env:	Land; Surface Water	**Northing:**	4886006.55
MOE Response:	No	**Easting:**	611843.26
Dt MOE Arvl on Scn:		**Site Geo Ref Accu:**	
MOE Reported Dt:	5/10/2019	**Site Map Datum:**	
Dt Document Closed:	5/24/2019	**SAC Action Class:**	Land Spills
Incident Reason:	Equipment Failure	**Source Type:**	Truck - Only Saddle Tanks
Site Name:	3066 Line 8<UNOFFICIAL>		
Site County/District:	County of Simcoe		
Site Geo Ref Meth:			
Incident Summary:	Diesel fuel spill - saddle tank, Bradford		
Contaminant Qty:	1 L		

89	35 of 38	WSW/487.9	267.6 / 49.69	**Magna Closures Inc.** **3066 Line 8 RR #2** **Bradford West Gwillimbury ON L3Z 2A5**	SPL

Ref No:	3857-AA5PC9	**Discharger Report:**	
Site No:	NA	**Material Group:**	
Incident Dt:	2016/05/20	**Health/Env Conseq:**	
Year:		**Client Type:**	
Incident Cause:		**Sector Type:**	Metal Castings
Incident Event:	Operator/Human error	**Agency Involved:**	
Contaminant Code:	24	**Nearest Watercourse:**	
Contaminant Name:	SOLVENT (N.O.S.)	**Site Address:**	3066 Line 8 RR #2
Contaminant Limit 1:		**Site District Office:**	
Contam Limit Freq 1:		**Site Postal Code:**	L3Z 2A5
Contaminant UN No 1:		**Site Region:**	
Environment Impact:		**Site Municipality:**	Bradford West Gwillimbury
Nature of Impact:		**Site Lot:**	
Receiving Medium:		**Site Conc:**	
Receiving Env:	Land	**Northing:**	4886005
MOE Response:	No	**Easting:**	611773
Dt MOE Arvl on Scn:		**Site Geo Ref Accu:**	
MOE Reported Dt:	2016/05/20	**Site Map Datum:**	
Dt Document Closed:	2016/06/18	**SAC Action Class:**	Watercourse Spills
Incident Reason:	Weather Conditions	**Source Type:**	
Site Name:	Door Tech Industries Plant <UNOFFICIAL>		
Site County/District:			
Site Geo Ref Meth:			
Incident Summary:	Door Tech: Spill of Kemdraw 990e to cb, cnted, clning		
Contaminant Qty:	0 L		

89	36 of 38	WSW/487.9	267.6 / 49.69	**Magna Closures Inc.** **3066 8th Line** **Bradford West Gwillimbury ON L3Z 2A5**	SPL

Ref No:	2440-9HRMDL	**Discharger Report:**	
Site No:	1957-5ZDGXZ	**Material Group:**	
Incident Dt:	2014/04/01	**Health/Env Conseq:**	
Year:		**Client Type:**	
Incident Cause:	Leak/Break	**Sector Type:**	Truck - Transport/Hauling
Incident Event:		**Agency Involved:**	
Contaminant Code:	15	**Nearest Watercourse:**	
Contaminant Name:	HYDRAULIC OIL	**Site Address:**	3066 8th Line
Contaminant Limit 1:		**Site District Office:**	
Contam Limit Freq 1:		**Site Postal Code:**	L3Z 2A5
Contaminant UN No 1:		**Site Region:**	
Environment Impact:	Not Anticipated	**Site Municipality:**	Bradford West Gwillimbury

Nature of Impact:	Other Impact(s)	**Site Lot:**	
Receiving Medium:		**Site Conc:**	
Receiving Env:		**Northing:**	NA
MOE Response:	No Field Response	**Easting:**	NA
Dt MOE Arvl on Scn:		**Site Geo Ref Accu:**	Map
MOE Reported Dt:	2014/04/01	**Site Map Datum:**	NAD83
Dt Document Closed:	2014/07/04	**SAC Action Class:**	Land Spills
Incident Reason:	Equipment Failure	**Source Type:**	
Site Name:	Dortec Industries Bradford		
Site County/District:			
Site Geo Ref Meth:	10-30 metres eg. Medium Quality GPS		
Incident Summary:	Dortec: Hyd. Oil to Grnd/Cb.		
Contaminant Qty:	25 L		

89	37 of 38	WSW/487.9	267.6 / 49.69	3066 8th Line R.R. #2 Bradford West Gwillimbury ON	SPL

Ref No:	0782-8XUSUX	**Discharger Report:**	
Site No:		**Material Group:**	
Incident Dt:	05-SEP-12	**Health/Env Conseq:**	
Year:		**Client Type:**	
Incident Cause:		**Sector Type:**	Other
Incident Event:		**Agency Involved:**	
Contaminant Code:	46	**Nearest Watercourse:**	
Contaminant Name:	SOAP N.O.S.	**Site Address:**	3066 8th Line R.R. #2
Contaminant Limit 1:		**Site District Office:**	
Contam Limit Freq 1:		**Site Postal Code:**	
Contaminant UN No 1:		**Site Region:**	
Environment Impact:	Confirmed	**Site Municipality:**	Bradford West Gwillimbury
Nature of Impact:	Surface Water Pollution	**Site Lot:**	
Receiving Medium:		**Site Conc:**	
Receiving Env:		**Northing:**	NA
MOE Response:	No Field Response	**Easting:**	NA
Dt MOE Arvl on Scn:		**Site Geo Ref Accu:**	Map
MOE Reported Dt:	05-SEP-12	**Site Map Datum:**	NAD83
Dt Document Closed:	18-SEP-12	**SAC Action Class:**	Watercourse Spills
Incident Reason:		**Source Type:**	
Site Name:	Dortec Industries Bradford		
Site County/District:			
Site Geo Ref Meth:	10-30 metres eg. Medium Quality GPS		
Incident Summary:	Dortec: 800 litres of soap to storm sewer and ground		
Contaminant Qty:	800 L		

89	38 of 38	WSW/487.9	267.6 / 49.69	Magna Closures Inc. 3066 8th Line Bradford West Gwillimbury ON L3Z 2A5	SPL

Ref No:	5065-B5LL3R	**Discharger Report:**	
Site No:	1957-5ZDGXZ	**Material Group:**	
Incident Dt:	2018/10/16	**Health/Env Conseq:**	0 - No Impact
Year:		**Client Type:**	Corporation
Incident Cause:		**Sector Type:**	Unknown / N/A
Incident Event:	Collision/Accident	**Agency Involved:**	
Contaminant Code:	13	**Nearest Watercourse:**	
Contaminant Name:	MINERAL OIL	**Site Address:**	3066 8th Line
Contaminant Limit 1:		**Site District Office:**	Barrie
Contam Limit Freq 1:		**Site Postal Code:**	L3Z 2A5
Contaminant UN No 1:	n/a	**Site Region:**	Central
Environment Impact:		**Site Municipality:**	Bradford West Gwillimbury
Nature of Impact:		**Site Lot:**	
Receiving Medium:		**Site Conc:**	NA
Receiving Env:	Land	**Northing:**	NA

MOE Response:	No	**Easting:**	NA
Dt MOE Arvl on Scn:		**Site Geo Ref Accu:**	Map
MOE Reported Dt:	2018/10/16	**Site Map Datum:**	NAD83
Dt Document Closed:	2018/11/22	**SAC Action Class:**	Land Spills
Incident Reason:	Operator/Human Error	**Source Type:**	Unknown / N/A
Site Name:	Dortec - Bradford		
Site County/District:	County of Simcoe		
Site Geo Ref Meth:	10-30 metres eg. Medium Quality GPS		
Incident Summary:	Dortec Industries: 20 L lubricant to catch basin		
Contaminant Qty:	20 L		

90	1 of 3	WSW/490.4	254.6 / 36.73	73 GORDON COURT, BRADFORD ON	PINC

Incident ID:		**Health Impact:**	
Incident No:	1480106	**Environment Impact:**	
Type:	FS-Pipeline Incident	**Property Damage:**	No
Status Code:	Pipeline Damage Reason Est	**Service Interupt:**	
Fuel Occurrence Tp:		**Enforce Policy:**	Yes
Fuel Type:		**Public Relation:**	
Tank Status:	RC Established	**Pipeline System:**	
Task No:	5182205	**Depth:**	
Spills Action Centre:		**Pipe Material:**	
Method Details:	E-mail	**PSIG:**	
Fuel Category:	Natural Gas	**Attribute Category:**	FS-Perform P-line Inc Invest
Date of Occurrence:		**Regulator Location:**	
Occurrence Start Date:	2014/09/17		
Operation Type:			
Pipeline Type:			
Regulator Type:			
Summary:	73 GORDON COURT, BRADFORD - PIPELINE HIT - 1/2"		
Reported By:	Jim Brooks - Enbridge		
Affiliation:			
Occurrence Desc:			
Damage Reason:	Excavation practices not sufficient		
Notes:			

90	2 of 3	WSW/490.4	254.6 / 36.73	Enbridge Energy Distribution Inc. 73 Gordan Court Bradford West Gwillimbury ON	SPL

Ref No:	5415-B97S23	**Discharger Report:**	
Site No:	NA	**Material Group:**	
Incident Dt:	2019/02/08	**Health/Env Conseq:**	2 - Minor Environment
Year:		**Client Type:**	Corporation
Incident Cause:		**Sector Type:**	Miscellaneous Communal
Incident Event:	Leak/Break	**Agency Involved:**	
Contaminant Code:	35	**Nearest Watercourse:**	
Contaminant Name:	NATURAL GAS (METHANE)	**Site Address:**	73 Gordan Court
Contaminant Limit 1:		**Site District Office:**	Barrie
Contam Limit Freq 1:		**Site Postal Code:**	
Contaminant UN No 1:	1075	**Site Region:**	Central
Environment Impact:		**Site Municipality:**	Bradford West Gwillimbury
Nature of Impact:		**Site Lot:**	
Receiving Medium:		**Site Conc:**	
Receiving Env:	Air	**Northing:**	
MOE Response:	No	**Easting:**	
Dt MOE Arvl on Scn:		**Site Geo Ref Accu:**	
MOE Reported Dt:	2019/02/08	**Site Map Datum:**	
Dt Document Closed:		**SAC Action Class:**	TSSA - Fuel Safety Branch - Hydrocarbon Fuel Release/Spill

Incident Reason:	Operator/Human Error	**Source Type:**	Pipeline/Components
Site Name:	Residential<UNOFFICIAL>		
Site County/District:	County of Simcoe		
Site Geo Ref Meth:			
Incident Summary:	TSSA 1/2 inch plastic damage, made safe		
Contaminant Qty:	0 other - see incident description		

90	3 of 3	WSW/490.4	254.6 / 36.73	Enbridge Pipelines Inc. 73 Gordon Crt Bradford West Gwillimbury ON	SPL

Ref No:	6802-9NZPY8	**Discharger Report:**	
Site No:	NA	**Material Group:**	
Incident Dt:	2014/09/16	**Health/Env Conseq:**	
Year:		**Client Type:**	
Incident Cause:	Leak/Break	**Sector Type:**	Pipeline/Components
Incident Event:		**Agency Involved:**	
Contaminant Code:	35	**Nearest Watercourse:**	
Contaminant Name:	NATURAL GAS (METHANE)	**Site Address:**	73 Gordon Crt
Contaminant Limit 1:		**Site District Office:**	
Contam Limit Freq 1:		**Site Postal Code:**	
Contaminant UN No 1:		**Site Region:**	
Environment Impact:	Not Anticipated	**Site Municipality:**	Bradford West Gwillimbury
Nature of Impact:	Air Pollution	**Site Lot:**	
Receiving Medium:		**Site Conc:**	
Receiving Env:		**Northing:**	
MOE Response:	Referral to others	**Easting:**	
Dt MOE Arvl on Scn:		**Site Geo Ref Accu:**	
MOE Reported Dt:	2014/09/16	**Site Map Datum:**	
Dt Document Closed:	2014/12/20	**SAC Action Class:**	Air Spills - Gases and Vapours
Incident Reason:	Unknown / N/A	**Source Type:**	
Site Name:	Residence<UNOFFICIAL>		
Site County/District:			
Site Geo Ref Meth:			
Incident Summary:	TSSA, 0.5 strike, 73 Gordon Crt Bradford		
Contaminant Qty:	0 other - see incident description		

91	1 of 1	WNW/491.1	222.2 / 4.31	Bradford West Gwillimbury ON	SPL

Ref No:	2280-AN5B6X	**Discharger Report:**	
Site No:		**Material Group:**	
Incident Dt:	6/8/2017	**Health/Env Conseq:**	4 - Medium Environment
Year:		**Client Type:**	
Incident Cause:		**Sector Type:**	Unknown / N/A
Incident Event:	Fire/Explosion	**Agency Involved:**	
Contaminant Code:	13	**Nearest Watercourse:**	
Contaminant Name:	DIESEL FUEL	**Site Address:**	
Contaminant Limit 1:		**Site District Office:**	Barrie
Contam Limit Freq 1:		**Site Postal Code:**	
Contaminant UN No 1:	1202	**Site Region:**	Central
Environment Impact:		**Site Municipality:**	Bradford West Gwillimbury
Nature of Impact:		**Site Lot:**	
Receiving Medium:		**Site Conc:**	
Receiving Env:	Surface Water	**Northing:**	4888078.7
MOE Response:		**Easting:**	615521.4
Dt MOE Arvl on Scn:		**Site Geo Ref Accu:**	Map
MOE Reported Dt:	6/8/2017	**Site Map Datum:**	
Dt Document Closed:		**SAC Action Class:**	
Incident Reason:	Unknown / N/A	**Source Type:**	Truck - Only Saddle Tanks
Site Name:	185 Artesian Industrial Parkway<UNOFFICIAL>		
Site County/District:	County of Simcoe		

Map Key	Number of Records	Direction/ Distance (m)	Elev/Diff (m)	Site	DB

Site Geo Ref Meth: 10 -100 metres eg. Topographic Map
Incident Summary: John Eek and Son: truck fire, diesel to lot and ditch
Contaminant Qty: 100 L

92	1 of 12	NE/494.9	218.6 / 0.76	21259 Bathurst St East Gwillimbury ON L9N1P6	EHS

Order No: 20140910069
Status: C
Report Type: Site Report
Report Date: 11-SEP-14
Date Received: 10-SEP-14
Previous Site Name:
Lot/Building Size:
Additional Info Ordered: Aerial Photos

Nearest Intersection:
Municipality:
Client Prov/State: ON
Search Radius (km): .001
X: -79.519584
Y: 44.137177

92	2 of 12	NE/494.9	218.6 / 0.76	1037480 ONTARIO LIMITED 21259 BATHURST ST PRT LOT 121 CON 1 BRADFORD ON	EXP

Instance No: 11264910
Instance ID: 76388
Instance Type: FS Liquid Fuel Tank
Description: FS Liquid Fuel Tank
Status: EXPIRED
TSSA Program Area:
Maximum Hazard Rank:
Facility Type:
Expired Date:

92	3 of 12	NE/494.9	218.6 / 0.76	1037480 ONTARIO LIMITED 21259 BATHURST ST PRT LOT 121 CON 1 BRADFORD ON	EXP

Instance No: 11264887
Instance ID: 76355
Instance Type: FS Liquid Fuel Tank
Description: FS Liquid Fuel Tank
Status: EXPIRED
TSSA Program Area:
Maximum Hazard Rank:
Facility Type:
Expired Date:

92	4 of 12	NE/494.9	218.6 / 0.76	1037480 ONTARIO LIMITED O/A HOLLAND RIVER MARINA 21259 BATHURST STPRT LOT 121 CON 1 BRADFORD ON L3Z 2B4	EXP

Instance No: 10591797
Instance ID:
Instance Type: FS Liquid Fuel Tank
Description: FS Marina
Status: EXPIRED
TSSA Program Area:
Maximum Hazard Rank:
Facility Type: FS Liquid Fuel Tank
Expired Date: 8/28/2009 1:53:31 PM

Map Key	Number of Records	Direction/ Distance (m)	Elev/Diff (m)	Site	DB
92	5 of 12	NE/494.9	218.6 / 0.76	1037480 ONTARIO LIMITED O/A HOLLAND RIVER MARINA 21259 BATHURST STPRT LOT 121 CON 1 BRADFORD ON L3Z 2B4	EXP

Instance No:	11264887
Instance ID:	
Instance Type:	FS Liquid Fuel Tank
Description:	FS Marina
Status:	EXPIRED
TSSA Program Area:	
Maximum Hazard Rank:	
Facility Type:	FS Liquid Fuel Tank
Expired Date:	8/28/2009 1:56:27 PM

92	6 of 12	NE/494.9	218.6 / 0.76	1037480 ONTARIO LIMITED O/A HOLLAND RIVER MARINA 21259 BATHURST STPRT LOT 121 CON 1 BRADFORD ON L3Z 2B4	EXP

Instance No:	11264910
Instance ID:	
Instance Type:	FS Liquid Fuel Tank
Description:	FS Marina
Status:	EXPIRED
TSSA Program Area:	
Maximum Hazard Rank:	
Facility Type:	FS Liquid Fuel Tank
Expired Date:	8/28/2009 1:57:26 PM

92	7 of 12	NE/494.9	218.6 / 0.76	1037480 ONTARIO LIMITED 21259 BATHURST ST PRT LOT 121 CON 1 BRADFORD ON	EXP

Instance No:	10591797
Instance ID:	29716
Instance Type:	FS Liquid Fuel Tank
Description:	FS Liquid Fuel Tank
Status:	EXPIRED
TSSA Program Area:	
Maximum Hazard Rank:	
Facility Type:	
Expired Date:	

92	8 of 12	NE/494.9	218.6 / 0.76	1037480 ONTARIO LIMITED O/A HOLLAND RIVER MARINA 21259 BATHURST STPRT LOT 121 CON 1 BRADFORD ON L3Z 2B4	FST

Instance No:	64671530
Cont Name:	
Instance Type:	FS Liquid Fuel Tank
Fuel Type:	Gasoline
Status:	Active
Capacity:	10000
Tank Material:	Steel
Corrosion Protection:	Painted
Tank Type:	Double Wall Horizontal AST
Install Year:	2014

Map Key	Number of Records	Direction/ Distance (m)	Elev/Diff (m)	Site	DB

Parent Facility Type: FS Marina
Facility Type: FS Liquid Fuel Tank

92	9 of 12	NE/494.9	218.6 / 0.76	1037480 ONTARIO LIMITED 21259 BATHURST ST PRT LOT 121 CON 1 BRADFORD ON	FSTH

License Issue Date: 9/15/2003 2:34:00 PM
Tank Status: Licensed
Tank Status As Of: December 2008
Operation Type: Retail Fuel Outlet
Facility Type: Marina

--Details--
Status: Active
Year of Installation: 1974
Corrosion Protection:
Capacity: 9000
Tank Fuel Type: Liquid Fuel Single Wall UST - Gasoline

Status: Active
Year of Installation: 1974
Corrosion Protection:
Capacity: 4500
Tank Fuel Type: Liquid Fuel Single Wall UST - Gasoline

Status: Active
Year of Installation: 1974
Corrosion Protection:
Capacity: 4500
Tank Fuel Type: Liquid Fuel Single Wall UST - Gasoline

92	10 of 12	NE/494.9	218.6 / 0.76	HOLLAND RIVER MARINA 21259 BATHURST STREET HOLLAND LANDING ON L3Z 2B4	GEN

Generator No: ON1125610
Status:
Approval Years: 04
Contam. Facility:
MHSW Facility:
SIC Code: 713930
SIC Description: Marinas

PO Box No:
Country:
Choice of Contact:
Co Admin:
Phone No Admin:

92	11 of 12	NE/494.9	218.6 / 0.76	21259 BATHURST ST, EAST GWILLIMBURY ON	INC

Incident No: 1498416
Incident ID:
Attribute Category: FS-Perform L1 Incident Insp
Status Code:
Incident Location: 21259 BATHURST ST, EAST GWILLIMBURY - DISCOVERY OF PRODUCTS
Drainage System:
Sub Surface Contam.:
Aff. Prop. Use Water:
Contam. Migrated:
Contact Natural Env.:
Near Body of Water:
Approx. Quant. Rel.:
Equipment Model:
Serial No:

Residential App. Type:	
Commercial App. Type:	
Industrial App. Type:	
Institutional App. Type:	
Venting Type:	
Vent Connector Mater:	
Vent Chimney Mater:	
Pipeline Type:	
Pipeline Involved:	
Pipe Material:	
Depth Ground Cover:	
Regulator Location:	
Regulator Type:	
Operation Pressure:	
Liquid Prop Make:	
Liquid Prop Model:	
Liquid Prop Serial No:	
Equipment Type:	
Cylinder Capacity:	
Cylinder Capac. Units:	
Cylinder Material Type:	
Tank Capacity:	
Fuels Occurence Type:	Leak
Fuel Type Involved:	Fuel Oil
Date of Occurence:	2014/10/14 00:00:00
Time of Occurence:	12:00:00
Occur Insp Start Date:	2014/10/14 00:00:00
Any Health Impact:	No
Any Environmental Impact:	Yes
Was Service Interrupted:	No
Was Property Damaged:	No
Operation Type Involved:	Private Dwelling
Enforcement Policy:	NULL
Prc Escalation Required:	NULL
Task No:	5216313
Notes:	
Occurence Narrative:	NULL
Tank Material Type:	
Tank Storage Type:	
Tank Location Type:	
Pump Flow Rate Capac:	
Liquid Prop Notes:	

92	12 of 12	NE/494.9	218.6 / 0.76	**1037480 ONTARIO LIMITED** **21259 BATHURST ST PRT LOT 121 CON 1** **BRADFORD ON**	PRT

Location ID:	1871
Type:	retail
Expiry Date:	1995-05-31
Capacity (L):	7000
Licence #:	0076408905

93	1 of 2	WSW/496.3	224.8 / 6.92	**401 Dissette Street, Bradford** **ON L3Z 3G9**	INC

Incident No:	341562
Incident ID:	2493070
Attribute Category:	FS-Incident
Status Code:	Causal Analysis Complete
Incident Location:	401 Dissette Street, Bradford - 1 1/4" Pipeline Hit
Drainage System:	

Sub Surface Contam.:
Aff. Prop. Use Water:
Contam. Migrated:
Contact Natural Env.:
Near Body of Water:
Approx. Quant. Rel.:
Equipment Model:
Serial No:
Residential App. Type:
Commercial App. Type:
Industrial App. Type:
Institutional App. Type:
Venting Type:
Vent Connector Mater:
Vent Chimney Mater:
Pipeline Type: Service / Riser Distribution Pipeline
Pipeline Involved:
Pipe Material: Steel
Depth Ground Cover:
Regulator Location: Outside
Regulator Type: Service Regulator (up to 60 psi intake)
Operation Pressure: IP
Liquid Prop Make:
Liquid Prop Model:
Liquid Prop Serial No:
Equipment Type:
Cylinder Capacity:
Cylinder Capac. Units:
Cylinder Material Type:
Tank Capacity:
Fuels Occurence Type:
Fuel Type Involved:
Date of Occurence:
Time of Occurence:
Occur Insp Start Date:
Any Health Impact:
Any Environmental Impact:
Was Service Interrupted:
Was Property Damaged:
Operation Type Involved:
Enforcement Policy:
Prc Escalation Required:
Task No:
Notes:
Occurence Narrative: Contractor exposed service.Service in deep trench.Contractor said when they placed shoring box dirt collapsed & damaged service.
Tank Material Type:
Tank Storage Type:
Tank Location Type:
Pump Flow Rate Capac:
Liquid Prop Notes:

93	*2 of 2*	*WSW/496.3*	*224.8 / 6.92*	***DuraKit Shelters Inc.*** ***401 Dissette St Unit 4*** ***Bradford ON L3Z 3G9***	***SCT***

Established: 1995
Plant Size (ft²):
Employment:

--Details--
Description: Prefabricated Wood Building Manufacturing
SIC/NAICS Code: 321992

Map Key	Number of Records	Direction/ Distance (m)	Elev/Diff (m)	Site	DB
94	1 of 1	WSW/496.4	260.1 / 42.20	105 GOSNEL CIRCLE, BRADFORD ON L3Z 0G3	INC

Incident No:	240958
Incident ID:	2392294
Attribute Category:	FS-Incident
Status Code:	Causal Analysis Complete
Incident Location:	105 GOSNEL CIRCLE, BRADFORD - 1 1/4" PIPELINE HIT
Drainage System:	
Sub Surface Contam.:	
Aff. Prop. Use Water:	
Contam. Migrated:	
Contact Natural Env.:	
Near Body of Water:	
Approx. Quant. Rel.:	
Equipment Model:	
Serial No:	
Residential App. Type:	
Commercial App. Type:	
Industrial App. Type:	
Institutional App. Type:	
Venting Type:	
Vent Connector Mater:	
Vent Chimney Mater:	
Pipeline Type:	Main Distribution Pipeline
Pipeline Involved:	
Pipe Material:	Plastic
Depth Ground Cover:	
Regulator Location:	Outside
Regulator Type:	Service Regulator (up to 60 psi intake)
Operation Pressure:	IP
Liquid Prop Make:	
Liquid Prop Model:	
Liquid Prop Serial No:	
Equipment Type:	
Cylinder Capacity:	
Cylinder Capac. Units:	
Cylinder Material Type:	
Tank Capacity:	
Fuels Occurence Type:	
Fuel Type Involved:	
Date of Occurence:	
Time of Occurence:	
Occur Insp Start Date:	
Any Health Impact:	
Any Environmental Impact:	
Was Service Interrupted:	
Was Property Damaged:	
Operation Type Involved:	
Enforcement Policy:	
Prc Escalation Required:	
Task No:	
Notes:	
Occurence Narrative:	
Tank Material Type:	
Tank Storage Type:	
Tank Location Type:	
Pump Flow Rate Capac:	
Liquid Prop Notes:	

Map Key	Number of Records	Direction/ Distance (m)	Elev/Diff (m)	Site	DB
95	1 of 1	ENE/496.8	246.1 / 28.19	Hydro One Inc. 20724 Woodbine Avenue East Gwillimbury ON	SPL

Ref No:	1512-9Z4GQR	**Discharger Report:**	
Site No:	NA	**Material Group:**	
Incident Dt:	8/5/2015	**Health/Env Conseq:**	
Year:		**Client Type:**	
Incident Cause:		**Sector Type:**	Electric Power Generation
Incident Event:		**Agency Involved:**	
Contaminant Code:	26	**Nearest Watercourse:**	
Contaminant Name:	TRANSFORMER OIL (GT 50 PPM PCB)	**Site Address:**	20724 Woodbine Avenue
Contaminant Limit 1:		**Site District Office:**	
Contam Limit Freq 1:		**Site Postal Code:**	
Contaminant UN No 1:		**Site Region:**	
Environment Impact:		**Site Municipality:**	East Gwillimbury
Nature of Impact:		**Site Lot:**	
Receiving Medium:		**Site Conc:**	
Receiving Env:		**Northing:**	
MOE Response:	No	**Easting:**	
Dt MOE Arvl on Scn:		**Site Geo Ref Accu:**	
MOE Reported Dt:	8/5/2015	**Site Map Datum:**	
Dt Document Closed:	8/10/2015	**SAC Action Class:**	Land Spills
Incident Reason:	Weather Conditions	**Source Type:**	
Site Name:	Residential Property<UNOFFICIAL>		
Site County/District:			
Site Geo Ref Meth:			
Incident Summary:	Hydro One: 4L PCB poss xformer oil to grass		
Contaminant Qty:	0 other - see incident description		

Map Key	Number of Records	Direction/ Distance (m)	Elev/Diff (m)	Site	DB
96	1 of 1	ENE/497.3	219.8 / 1.95	Hydro One - Bowmanville Service Centre RIGHT-OF-WAY @ 21137 OLD YONGE STREET<UNOFFICIAL> East Gwillimbury ON	SPL

Ref No:	6146-6QDVJT	**Discharger Report:**	
Site No:		**Material Group:**	Oils
Incident Dt:	6/2/2006	**Health/Env Conseq:**	
Year:		**Client Type:**	
Incident Cause:	Other Discharges	**Sector Type:**	Transformer
Incident Event:		**Agency Involved:**	
Contaminant Code:	15	**Nearest Watercourse:**	
Contaminant Name:	TRANSFORMER OIL (N.O.S.)	**Site Address:**	
Contaminant Limit 1:		**Site District Office:**	York-Durham
Contam Limit Freq 1:		**Site Postal Code:**	
Contaminant UN No 1:		**Site Region:**	
Environment Impact:	Confirmed	**Site Municipality:**	East Gwillimbury
Nature of Impact:	Soil Contamination	**Site Lot:**	
Receiving Medium:	Land	**Site Conc:**	
Receiving Env:		**Northing:**	
MOE Response:		**Easting:**	
Dt MOE Arvl on Scn:		**Site Geo Ref Accu:**	
MOE Reported Dt:	6/2/2006	**Site Map Datum:**	
Dt Document Closed:		**SAC Action Class:**	
Incident Reason:	Fire/Explosion - Resulting from fires/explosions (Not occurrences which cause a fire or explosion)	**Source Type:**	
Site Name:			
Site County/District:			
Site Geo Ref Meth:			
Incident Summary:	Hydro One: 5L non-PCB transformer oil to soil, cleaning		
Contaminant Qty:	5 15		

Map Key	Number of Records	Direction/ Distance (m)	Elev/Diff (m)	Site	DB
97	1 of 17	ENE/497.9	250.9 / 32.99	DON CHAPMAN FARMS LTD O/A LAKEVIEW VEGETABLE PROCESSING INC 21413 LESLIE STRR 1 QUEENSVILLE ON L0G 1R0	FST

Instance No:	10932370
Cont Name:	
Instance Type:	FS Liquid Fuel Tank
Fuel Type:	Diesel
Status:	Active
Capacity:	4546
Tank Material:	Steel
Corrosion Protection:	Impressed Current
Tank Type:	Single Wall UST
Install Year:	1978
Parent Facility Type:	Fuels Safety Private Fuel Outlet - Self Serve
Facility Type:	FS Liquid Fuel Tank

97	2 of 17	ENE/497.9	250.9 / 32.99	DON CHAPMAN FARMS LTD O/A LAKEVIEW VEGETABLE PROCESSING INC 21413 LESLIE STRR 1 QUEENSVILLE ON L0G 1R0	FST

Instance No:	10932415
Cont Name:	
Instance Type:	FS Liquid Fuel Tank
Fuel Type:	Diesel
Status:	Active
Capacity:	2273
Tank Material:	Steel
Corrosion Protection:	Impressed Current
Tank Type:	Single Wall UST
Install Year:	1975
Parent Facility Type:	Fuels Safety Private Fuel Outlet - Self Serve
Facility Type:	FS Liquid Fuel Tank

97	3 of 17	ENE/497.9	250.9 / 32.99	DON CHAPMAN FARMS LTD O/A LAKEVIEW VEGETABLE PROCESSING INC 21413 LESLIE STRR 1 QUEENSVILLE ON L0G 1R0	FST

Instance No:	10932395
Cont Name:	
Instance Type:	FS Liquid Fuel Tank
Fuel Type:	Gasoline
Status:	Active
Capacity:	2273
Tank Material:	Steel
Corrosion Protection:	Impressed Current
Tank Type:	Single Wall UST
Install Year:	1975
Parent Facility Type:	Fuels Safety Private Fuel Outlet - Self Serve
Facility Type:	FS Liquid Fuel Tank

97	4 of 17	ENE/497.9	250.9 / 32.99	DON CHAPMAN FARMS LTD O/A LAKEVIEW VEGETABLE PROCESSING INC 21413 LESLIE ST QUEENSVILLE ON	FSTH

License Issue Date:	1/17/1991

Tank Status: Licensed
Tank Status As Of: December 2008
Operation Type: Private Fuel Outlet
Facility Type: Gasoline Station - Self Serve

--Details--
Status: Active
Year of Installation: 1978
Corrosion Protection:
Capacity: 4546
Tank Fuel Type: Liquid Fuel Single Wall UST - Diesel

Status: Active
Year of Installation: 1975
Corrosion Protection:
Capacity: 2273
Tank Fuel Type: Liquid Fuel Single Wall UST - Gasoline

Status: Active
Year of Installation: 1975
Corrosion Protection:
Capacity: 2273
Tank Fuel Type: Liquid Fuel Single Wall UST - Diesel

97	5 of 17	ENE/497.9	250.9 / 32.99	DON CHAPMAN FARMS LTD O/A LAKEVIEW VEGETABLE PROCESSING INC 21413 LESLIE ST QUEENSVILLE ON	FSTH

License Issue Date: 1/17/1991
Tank Status: Licensed
Tank Status As Of: August 2007
Operation Type: Private Fuel Outlet
Facility Type: Gasoline Station - Self Serve

--Details--
Status: Active
Year of Installation: 1978
Corrosion Protection:
Capacity: 4546
Tank Fuel Type: Liquid Fuel Single Wall UST - Diesel

Status: Active
Year of Installation: 1975
Corrosion Protection:
Capacity: 2273
Tank Fuel Type: Liquid Fuel Single Wall UST - Gasoline

Status: Active
Year of Installation: 1975
Corrosion Protection:
Capacity: 2273
Tank Fuel Type: Liquid Fuel Single Wall UST - Diesel

97	6 of 17	ENE/497.9	250.9 / 32.99	Don Chapman Farms Ltd 21413 Leslie Street Queensville ON L0G 1R0	GEN

Generator No: ON3045558
Status:
Approval Years: 2016
PO Box No:
Country: Canada
Choice of Contact: CO_ADMIN

Contam. Facility:	No	**Co Admin:**	Jennifer Chapman
MHSW Facility:	No	**Phone No Admin:**	905-478-4739 Ext.
SIC Code:	411190		
SIC Description:	OTHER FARM PRODUCT WHOLESALER-DISTRIBUTORS		

Detail(s)

Waste Class: 212
Waste Class Desc: ALIPHATIC SOLVENTS

Waste Class: 252
Waste Class Desc: WASTE OILS & LUBRICANTS

---

97 | **7 of 17** | **ENE/497.9** | **250.9 / 32.99** | **Don Chapman Farms Ltd**
21413 Leslie Street
Queensville ON L0G 1R0 | **GEN**

Generator No:	ON3045558	**PO Box No:**	
Status:		**Country:**	
Approval Years:	2009	**Choice of Contact:**	
Contam. Facility:		**Co Admin:**	
MHSW Facility:		**Phone No Admin:**	
SIC Code:	411190		
SIC Description:	Other Farm Product Wholesaler-Distributors		

Detail(s)

Waste Class: 212
Waste Class Desc: ALIPHATIC SOLVENTS

Waste Class: 252
Waste Class Desc: WASTE OILS & LUBRICANTS

---

97 | **8 of 17** | **ENE/497.9** | **250.9 / 32.99** | **Don Chapman Farms Ltd**
21413 Leslie Street
Queensville ON L0G 1R0 | **GEN**

Generator No:	ON3045558	**PO Box No:**	
Status:		**Country:**	Canada
Approval Years:	2014	**Choice of Contact:**	CO_ADMIN
Contam. Facility:	No	**Co Admin:**	Jennifer Chapman
MHSW Facility:	No	**Phone No Admin:**	905-478-4739 Ext.
SIC Code:	411190		
SIC Description:	OTHER FARM PRODUCT WHOLESALER-DISTRIBUTORS		

Detail(s)

Waste Class: 212
Waste Class Desc: ALIPHATIC SOLVENTS

Waste Class: 252
Waste Class Desc: WASTE OILS & LUBRICANTS

---

97 | **9 of 17** | **ENE/497.9** | **250.9 / 32.99** | **Don Chapman Farms Ltd**
21413 Leslie Street
Queensville ON L0G 1R0 | **GEN**

Generator No:	ON3045558	**PO Box No:**	
Status:	Registered	**Country:**	Canada
Approval Years:	As of Jul 2019	**Choice of Contact:**	
Contam. Facility:		**Co Admin:**	

MHSW Facility:
SIC Code:
SIC Description:
Phone No Admin:

Detail(s)

Waste Class: 252 L
Waste Class Desc: Waste crankcase oils and lubricants

Waste Class: 212 L
Waste Class Desc: Aliphatic solvents and residues

---

97 | **10 of 17** | **ENE/497.9** | **250.9 / 32.99** | **Don Chapman Farms Ltd**
21413 Leslie Street
Queensville ON L0G 1R0 | **GEN**

Generator No: ON3045558
Status:
Approval Years: 2010
Contam. Facility:
MHSW Facility:
SIC Code: 411190
SIC Description: Other Farm Product Wholesaler-Distributors
PO Box No:
Country:
Choice of Contact:
Co Admin:
Phone No Admin:

Detail(s)

Waste Class: 252
Waste Class Desc: WASTE OILS & LUBRICANTS

Waste Class: 212
Waste Class Desc: ALIPHATIC SOLVENTS

---

97 | **11 of 17** | **ENE/497.9** | **250.9 / 32.99** | **Don Chapman Farms Ltd**
21413 Leslie Street
Queensville ON L0G 1R0 | **GEN**

Generator No: ON3045558
Status:
Approval Years: 2015
Contam. Facility: No
MHSW Facility: No
SIC Code: 411190
SIC Description: OTHER FARM PRODUCT WHOLESALER-DISTRIBUTORS
PO Box No:
Country: Canada
Choice of Contact: CO_ADMIN
Co Admin: Jennifer Chapman
Phone No Admin: 905-478-4739 Ext.

Detail(s)

Waste Class: 212
Waste Class Desc: ALIPHATIC SOLVENTS

Waste Class: 252
Waste Class Desc: WASTE OILS & LUBRICANTS

---

97 | **12 of 17** | **ENE/497.9** | **250.9 / 32.99** | **Don Chapman Farms Ltd**
21413 Leslie Street
Queensville ON L0G 1R0 | **GEN**

Generator No: ON3045558
Status: Registered
Approval Years: As of Dec 2018
Contam. Facility:
MHSW Facility:
PO Box No:
Country: Canada
Choice of Contact:
Co Admin:
Phone No Admin:

SIC Code:
SIC Description:

Detail(s)

Waste Class: 212 L
Waste Class Desc: Aliphatic solvents and residues

Waste Class: 252 L
Waste Class Desc: Waste crankcase oils and lubricants

97	13 of 17	ENE/497.9	250.9 / 32.99	Don Chapman Farms Ltd 21413 Leslie Street Queensville ON L0G 1R0	GEN

Generator No: ON3045558
Status:
Approval Years: 07,08
Contam. Facility:
MHSW Facility:
SIC Code: 411190
SIC Description: Other Farm Product Wholesaler-Distributors

PO Box No:
Country:
Choice of Contact:
Co Admin:
Phone No Admin:

Detail(s)

Waste Class: 212
Waste Class Desc: ALIPHATIC SOLVENTS

Waste Class: 252
Waste Class Desc: WASTE OILS & LUBRICANTS

97	14 of 17	ENE/497.9	250.9 / 32.99	Don Chapman Farms Ltd 21413 Leslie Street Queensville ON	GEN

Generator No: ON3045558
Status:
Approval Years: 2013
Contam. Facility:
MHSW Facility:
SIC Code: 411190
SIC Description: OTHER FARM PRODUCT WHOLESALER-DISTRIBUTORS

PO Box No:
Country:
Choice of Contact:
Co Admin:
Phone No Admin:

Detail(s)

Waste Class: 252
Waste Class Desc: WASTE OILS & LUBRICANTS

Waste Class: 212
Waste Class Desc: ALIPHATIC SOLVENTS

97	15 of 17	ENE/497.9	250.9 / 32.99	Don Chapman Farms Ltd 21413 Leslie Street Queensville ON L0G 1R0	GEN

Generator No: ON3045558
Status:
Approval Years: 2012
Contam. Facility:
MHSW Facility:
SIC Code: 411190

PO Box No:
Country:
Choice of Contact:
Co Admin:
Phone No Admin:

SIC Description: Other Farm Product Wholesaler-Distributors

Detail(s)

Waste Class: 212
Waste Class Desc: ALIPHATIC SOLVENTS

Waste Class: 252
Waste Class Desc: WASTE OILS & LUBRICANTS

97	16 of 17	ENE/497.9	250.9 / 32.99	Don Chapman Farms Ltd 21413 Leslie Street Queensville ON L0G 1R0	GEN

Generator No: ON3045558
Status:
Approval Years: 2011
Contam. Facility:
MHSW Facility:
SIC Code: 411190
SIC Description: Other Farm Product Wholesaler-Distributors

PO Box No:
Country:
Choice of Contact:
Co Admin:
Phone No Admin:

Detail(s)

Waste Class: 212
Waste Class Desc: ALIPHATIC SOLVENTS

Waste Class: 252
Waste Class Desc: WASTE OILS & LUBRICANTS

97	17 of 17	ENE/497.9	250.9 / 32.99	DON CHAPMAN FARMS LTD 21413 LESLIE ST QUEENSVILLE ON	PRT

Location ID: 12160
Type: private
Expiry Date:
Capacity (L): 9092.00
Licence #: 0001004311

98	1 of 2	WSW/499.3	266.1 / 48.27	S.M. Racing Components 3030 Line 8 RR 2 Bradford ON L3Z 2A5	SCT

Established: 01-JAN-85
Plant Size (ft²): 4800
Employment:

--Details--
Description: All Other Miscellaneous Fabricated Metal Product Manufacturing
SIC/NAICS Code: 332999

Description: Motor Vehicle Transmission and Power Train Parts Manufacturing
SIC/NAICS Code: 336350

Description: Motor Vehicle Transmission and Power Train Parts Manufacturing
SIC/NAICS Code: 336350

Description: Other Engine and Power Transmission Equipment Manufacturing
SIC/NAICS Code: 333619

98	***2 of 2***	***WSW/499.3***	***266.1 / 48.27***	***S.M. Racing Components*** ***3030 Con 8*** ***Bradford ON L3Z 2B5***	***SCT***

Established: 1985
Plant Size (ft²): 4800
Employment: 2

--Details--
Description: All Other Miscellaneous Fabricated Metal Product Manufacturing
SIC/NAICS Code: 332999

Description: Other Engine and Power Transmission Equipment Manufacturing
SIC/NAICS Code: 333619

Description: Motor Vehicle Transmission and Power Train Parts Manufacturing
SIC/NAICS Code: 336350

Unplottable Summary

Total: 114 Unplottable sites

DB	Company Name/Site Name	Address	City	Postal
AAGR		Lot 18 Con 8	West Gwillimbury ON	
AAGR		Lot 23 Con 2E	East Gwillumbury ON	
AAGR		Lot 23 Con 2	East Gwillumbury ON	
CA	DALEROSE BUILDING CORP. PT. LT. 6/CON. 1	HOLLAND RIVER COMMERICAL DEV.	EAST GWILLIMBURY TOWN ON	
CA	Christina Homes Ltd.		Bradford West Gwillimbury ON	
CA	Charter Construction Limited	Lot 15, Concession 8	Bradford West Gwillimbury ON	
CA	Charter Construction Limited		Bradford West Gwillimbury ON	
CA	AGC Automotive Canada, Inc.		Bradford West Gwillimbury ON	
CA	MOD-AIRE HOMES LTD/PATRICIAN HOMES LTD.	YONGE ST. BECKETT HEIGHTS SUBD	EAST GWILLIMBURY TOWN ON	
CA		Yonge St between Bristol Road & Green Lane	East Gwillimbury ON	
CA	TOWN OF EAST GWILLIMBURY-LOT 107/CONC. 1	W. OF YONGE ST./ST. A/ST. B	EAST GWILLIMBURY TOWN ON	
CA	MOD-AIRE HOMES	TURNER COURT	BRADFORD TOWN ON	
CA	MOD-AIRE HOMES	TURNER COURT	BRADFORD TOWN ON	
CA	MOD-AIRE HOMES/PARADISE HOMES LTD. C/O M	NORTHGATE DR. MILLER PARK PH.2	BRADFORD TOWN ON	
CA	MOD-AIRE HOMES/PARADISE HOMES LTD. C/O M	NORTHGATE DR. MILLAR PARK PH.2	BRADFORD TOWN ON	
CA	MOD-AIRE HOMES LTD./NOBLEDALE CONSTRUCT.	NORTHGATE DR.MILLER PK PH.II	BRADFORD TOWN ON	

CA	MOD-AIRE HOMES LTD./NOBLEDALE CONSTRUCT.	NORTHGATE DR.MILLER PARK PH.II	BRADFORD TOWN ON
CA	MOD-AIRE HOMES LTD.	NORTHGATE DR. PH. 3 SUBD.	BRADFORD TOWN ON
CA	MOD-AIRE HOMES LTD. PH. 3	NORTHGATE PH. 3 SUBD.	BRADFORD TOWN ON
CA	MOD-AIRE HOMES LIMITED	NOBLE DR., PT.LOTS 14&15/C-7	BRADFORD WEST GWILLIMBURY TOWN ON
CA	MOD-AIRE HOMES LIMITED	NOBLE DR., PT.LOTS 14&15/C-7	BRADFORD WEST GWILLIMBURY TOWN ON
CA	H. LIPTON (IN TRUST)	STREET A MCKENZIE DR.	EAST GWILLIMBURY TOWN ON
CA	H. LIPTON (IN TRUST)	McKENZIE DR.	EAST GWILLIMBURY TOWN ON
CA	MR. A BRENNER	LESLIE STREET	EAST GWILLIMBURY TOWN ON
CA	E. SHEPPEY PUMPING STATION	INDUSTRIAL RD. 8-3196-88	BRADFORD TOWN ON
CA	E. SHEPPEY	INDUSTRIAL RD	BRADFORD TOWN ON
CA	P.U.C. BRADFORD WEST GWILLIMBURY	HOLLAND ST./CANAL RD., HWY.11	BRADFORD WEST GWILLIMBURY TOWN ON
CA	CHARTER CONSTR./TURNER DEV./3 SEASONS	PT.LOT 15, CONC. 7, HWY. #11	BRADFORD TOWN ON
CA	Charter Construction Limited	8th Line	Bradford West Gwillimbury ON
CA	BRADFORD WEST GWILLIMBURY TOWN	8TH LINE/NORTH GATE DR./NOBLE	BRADFORD WEST GWILLIMBURY TOWN ON
CA	BRADFORD WEST GWILLIMBURY TOWN	8TH LINE/CONC. 7 & 8	BRADFORD-WEST GWILLIMBURY TOWN ON
CA	P.U.C. BRADFORD WEST GWILLIMBURY	8TH LINE WELL PUMPHOUSE	BRADFORD WEST GWILLIMBURY TOWN ON
CA	P.U.C. BRADFORD WEST GWILLIMBURY	8TH LINE WELL PUMPHOUSE	BRADFORD WEST GWILLIMBURY TOWN ON
CA		8th Line	Bradford West Gwillimbury ON
CA	Petro-Canada		Bradford West Gwillimbury ON

CA	P.U.C. BRADFORD WEST GWILLIMBURY	PT.LOT 14/C-7,WATER SYS.IMPRO.	BRADFORD WEST GWILLIMBURY TOWN ON	
CA	P.U.C. BRADFORD WEST GWILLIMBURY	PT.LOT 14/CON.7, DAVEY LOOKOUT	BRADFORD WEST GWILLIMBURY TOWN ON	
CA	Mod-Aire Homes Limited		Bradford West Gwillimbury ON	
CA	Mod-Aire Homes Limited		Bradford West Gwillimbury ON	
CA	Mod-Aire Homes Limited		Bradford West Gwillimbury ON	
CA	Mod-Aire Homes Limited		Bradford West Gwillimbury ON	
CA	Mod-Aire Homes Limited	South half of Lot 11, Concession 8	Bradford West Gwillimbury ON	
CA	Mod-Aire Homes Limited		Bradford West Gwillimbury ON	
CA	Miller Paving Limited		East Gwillimbury ON	
CA	MOD-AIRE HOMES LIMITED	AMBERGLEN SUBD.PH.3/STREET A	EAST GWILLIMBURY TOWN ON	
CA	MOD-AIRE HOMES LIMITED	PART LOTS 109&110/CON.1, SWM	EAST GWILLIMBURY ON	
CA	Lormel Developments (Bradford) Ltd.		Bradford West Gwillimbury ON	
CA	Lormel Developments (Bradford) Ltd.		Bradford West Gwillimbury ON	
CA	F.W. JOHNSTON TRUCKING	LOT 26, CONC. 2, R.R.#1	EAST GWILLIMBURY TOWN ON	
CA	EAST GWILLIMBURY TOWN	LESLIE TOWN	EAST GWILLIMBURY TOWN ON	
CA	E. SHIPPEY 3-1997-88	LOT 18 CONC. 7	BRADFORD TOWN ON	
CONV	MILLER PAVING LIMITED		ON	
EBR	AGC Automotive Canada, Inc.	Bradford West Gwillimbury Lot:17 Concession:8 County Of Simcoe TOWN OF BRADFORD-WEST GWILLIMBURY	ON	
ECA	Mod-Aire Homes Limited		Bradford West Gwillimbury ON	L3Z 2B5
ECA	Miller Paving Limited		East Gwillimbury ON	L3R 2N8

ECA	The Regional Municipality of York	East of Yonge Street	East Gwillimbury ON	L3Y 6Z1
ECA	Westlane Development Group Ltd.	East of Yonge Street	East Gwillimbury ON	L0G 1V0
ECA	Mod-Aire Homes Limited		Bradford West Gwillimbury ON	L3Z 2B5
ECA	Mod-Aire Homes Limited		Bradford West Gwillimbury ON	L3Z 2B5
ECA	Charter Construction Limited	Countryside Estates Subdivision - Gardiner Drive Infill Lots Gardiner Drive and Concession Road 8	Bradford West Gwillimbury ON	L3V 6H2
ECA	Westlane Development Group Ltd.	East of Yonge Street	East Gwillimbury ON	L0G 1V0
EXP	INTERNATIONAL FRUIT	OLD YONGE ST	BRADFORD ON	
EXP	INTERNATIONAL FRUIT	OLD YONGE ST	BRADFORD ON	
EXP	956992 ONTARIO LIMITED O/A MAHONEYS MARINA	LOT 6 CON 9	NORTH GWILLIMBURY ON	
EXP	TORONTO CAMPGROUNDS 313330 ONTARIO LTD	LOT 6 CON 7	WEST GWILLIMBURY TWP ON	
GEN	BELL CANADA	VARIOUS BELL CANADA MANHOLES AND ACCESS CHAMBERS WITHIN THE MOE CENTRAL REG.	(SEE SCHEDULE "B") ON	
GEN	DOC'S AUTO BODY INC. 12-569	LOT 5 ARTESIAN INDUSTRIAL PKWY	BRADFORD-WEST GWILLIMBURY ON	L3Z 2B1
LIMO	Vaughan Landfill The Corporation of the City of Vaughan City of Vaughan	Lot 26, Concession 3 York	ON	
LIMO		Lot 17-18 Concession 8 Bradford West Gwillimbury	ON	
PES	GWILLIMDALE FARMS LTD.	R. R. #2	BRADFORD ON	L3Z2A5
PES	JOE'S GARDEN CENTRE	HWY. #11 SOUTH, BOX 1103	BRADFORD ON	L3Z2B5
PES	JOE'S GARDEN CENTRE	HWY. #11 SOUTH, BOX 1103	BRADFORD ON	L3Z2B5
PES	GWILLIMDALE FARMS LTD.	R.R. #2	BRADFORD ON	L3Z 2A5
PES	GWILLIMDALE FARMS LTD.	R. R. #2	BRADFORD ON	L3Z2A5
PES	GWILLIMDALE FARMS LTD.	R. R. #2	BRADFORD ON	L3Z2A5
PRT	INTERNATIONAL FRUIT	OLD YONGE ST	BRADFORD ON	
PRT	GARRON FARMS	UKNOWN - RR 4	BRADFORD ON	L3Z2A6

PRT	PONDEROSA CAMPGROUND	E 1/2 LOT 13 CON 7	EAST GWILLIMBURY TWP ON	
PRT	715548 ONTARIO LTD	HWY 11 AT THE BRIDGE	BRADFORD ON	
PTTW	Don Chapman Farms Limited	Lot 27, Concession 3 TOWN OF EAST GWILLIMBURY	ON	
PTTW	Charles Penstone	Conc. 1, Part Lots 119 & 120 TOWN OF EAST GWILLIMBURY	ON	
PTTW	Reagens Canada Ltd.	Lot 11, Concession 7	ON	
PTTW	Reagens Canada Ltd.	Lot 11, Concession 7, Town of Bradford West Gwillimbury	ON	
PTTW	Royal Group Inc. Groupe Royal, Inc.	Lot 11, Concession 7 Town of Bradford West Gwillimbury, County of Simcoe TOWN OF BRADFORD-WEST GWILLIMBURY	ON	
PTTW	Royal Group, Inc. Groupe Royal, Inc.	Lot: 11, Concession: 7, Geographic Township: West Gwillimbury, Town of Bradford West Gwillimbury, County of Simcoe TOWN OF BRADFORD-WEST GWILLIMBURY	ON	
RST	FAIRPORT MARINE & TACKLE	HWY 11	BRADFORD ON	L0G 1C0
RST	NAUTIUS MARINE & TACKLE	HWY11	BRADFORD ON	L0G1C0
SCT	R.J. Precision Parts Ltd.	RR 4	Bradford ON	
SCT	Advance Warning Incorporated		Bond Head ON	
SCT	ADVANCE WARNING INCORPORATED		Bond Head ON	L0G 1B0
SPL	Gwillimdale Farms Ltd.		Bradford West Gwillimbury ON	
SPL	PowerStream Inc.		Bradford West Gwillimbury ON	
SPL	TRIMAC TRANSPORTATION SERVICES	PETRO CANADA SERVICE CENTRE (MR. STIMPHIG, MANAGER) TANK TRUCK (CARGO)	BRADFORD-WEST GWILLIMBURY TOWN ON	
SPL	PROVOST BULK CARRIERS INC.	PETROCANADA BULK STATION TANK TRUCK (CARGO)	COLBORNE VILL. ON	
SPL	PRIVATE OWNER	HOLLAND RIVER PLEASURE CRAFT	EAST GWILLIMBURY TOWN ON	
SPL	PRIVATE OWNER	HOLLAND RIVER PLEASURE CRAFT	EAST GWILLIMBURY TOWN ON	
SPL	UNKNOWN	BATHURST ST.	EAST GWILLIMBURY TOWN ON	

SPL	Johns No Frills<UNOFFICIAL>		Bradford West Gwillimbury ON	
SPL	MARINE VESSEL	HOLLAND RIVER NEAR BRADFORD LAKE SIMCOE	YORK R.M. ON	
SPL	The Corporation of the Town of East Gwillimbury	Yonge Street YONGE STREET	East Gwillimbury ON	
SPL	ONTARIO HYDRO	LOT 14,CONS 8 MOTOR VEHICLE (OPERATING FLUID)	BRADFORD-WEST GWILLIMBURY TOWN ON	
SPL	PETRO-CANADA	PETRO CANADA BULK PLANT UNDERGROUND STORAGE TANK BULK PLANT/TERMINAL	COLBORNE VILL. ON	
SPL	PETRO-CANADA	TANK TRUCK (CARGO)	COLBORNE VILL. ON	
SPL	ONTARIO HYDRO	GREENHAM LOT 8, CONC 9 BETWEEN MIDDLETOWN RD. & HWY 400 MOTOR VEHICLE (OPERATING FLUID)	BRADFORD-WEST GWILLIMBURY TOWN ON	
SPL	HARMAC TRANSPORTATION	COATES FUEL, LESLIE STREET, QUEENSVILLE TANK TRUCK (CARGO)	EAST GWILLIMBURY TOWN ON	
SPL	Miller Paving Limited	Hwy 404 south of Ravenshoe Rd	East Gwillimbury ON	
SPL	G.A. FOSS TRANSPORT LTD.	ON HWY. 11 IN BRADFORD AT THE SUNOCO STATION TANK TRUCK (CARGO)	BRADFORD-WEST GWILLIMBURY TOWN ON	
SPL	Bradford Greenhouse<UNOFFICIAL>	Highway 11	Bradford West Gwillimbury ON	
SPL	PETRO-CANADA	PETRO-CANADA CARDLOCK KEY LOCK STATION	BRADFORD-WEST GWILLIMBURY TOWN ON	
SPL	The Corporation of the Town of Bradford West Gwillimbury	Dissette Street	Bradford West Gwillimbury ON	NA
SPL	Manitoulin Transport Inc.	Dissette Street	Bradford West Gwillimbury ON	
SPL	LECLAIR FUELS LTD.	DISSETTE ST. BRADFORD TANK TRUCK (CARGO)	BRADFORD-WEST GWILLIMBURY TOWN ON	
SPL	PETRO-CANADA	BULK TREMINAL BULK PLANT/TERMINAL	COLBORNE VILL. ON	
WDS	Miller Paving Limited		East Gwillimbury ON	L3R 2N8

Unplottable Report

Site: ***Lot 18 Con 8 West Gwillimbury ON***

Database: ***AAGR***

Type:	Pit
Region/County:	Simcoe
Township:	West Gwillimbury
Concession:	8
Lot:	18
Size (ha):	0.24
Landuse:	
Comments:	

Site: ***Lot 23 Con 2E East Gwillumbury ON***

Database: ***AAGR***

Type:	Pit
Region/County:	York
Township:	East Gwillumbury
Concession:	2E
Lot:	23
Size (ha):	0.32
Landuse:	cemetary
Comments:	site rehabilitated; Queensville Cemetary

Site: ***Lot 23 Con 2 East Gwillumbury ON***

Database: ***AAGR***

Type:	Pit
Region/County:	York
Township:	East Gwillumbury
Concession:	2
Lot:	23
Size (ha):	0.4
Landuse:	
Comments:	

Site: ***DALEROSE BUILDING CORP. PT. LT. 6/CON. 1 HOLLAND RIVER COMMERICAL DEV. EAST GWILLIMBURY TOWN ON***

Database: ***CA***

Certificate #:	7-1853-89-
Application Year:	89
Issue Date:	5/31/1990
Approval Type:	Municipal water
Status:	Approved in 1990
Application Type:	
Client Name:	
Client Address:	
Client City:	
Client Postal Code:	
Project Description:	
Contaminants:	
Emission Control:	

Site: ***Christina Homes Ltd.***
Bradford West Gwillimbury ON

Database: ***CA***

Certificate #: 2896-6Y9K3D
Application Year: 2007
Issue Date: 2/22/2007
Approval Type: Municipal and Private Sewage Works
Status: Approved
Application Type:
Client Name:
Client Address:
Client City:
Client Postal Code:
Project Description:
Contaminants:
Emission Control:

Site: ***Charter Construction Limited***
Lot 15, Concession 8 Bradford West Gwillimbury ON

Database: ***CA***

Certificate #: 2986-5JKL7A
Application Year: 2003
Issue Date: 4/3/2003
Approval Type: Municipal and Private Sewage Works
Status: Approved
Application Type:
Client Name:
Client Address:
Client City:
Client Postal Code:
Project Description:
Contaminants:
Emission Control:

Site: ***Charter Construction Limited***
Bradford West Gwillimbury ON

Database: ***CA***

Certificate #: 5245-5RGMX3
Application Year: 2003
Issue Date: 9/18/2003
Approval Type: Municipal and Private Sewage Works
Status: Approved
Application Type:
Client Name:
Client Address:
Client City:
Client Postal Code:
Project Description:
Contaminants:
Emission Control:

Site: ***AGC Automotive Canada, Inc.***
Bradford West Gwillimbury ON

Database: ***CA***

Certificate #: 2338-6LER8Y
Application Year: 2006
Issue Date: 2/3/2006
Approval Type: Air
Status: Approved
Application Type:
Client Name:
Client Address:
Client City:
Client Postal Code:

Project Description:
Contaminants:
Emission Control:

Site: ***MOD-AIRE HOMES LTD/PATRICIAN HOMES LTD.***
YONGE ST. BECKETT HEIGHTS SUBD EAST GWILLIMBURY TOWN ON

Database: ***CA***

Certificate #:	3-0443-86-
Application Year:	86
Issue Date:	5/5/1986
Approval Type:	Municipal sewage
Status:	Approved
Application Type:	
Client Name:	
Client Address:	
Client City:	
Client Postal Code:	
Project Description:	
Contaminants:	
Emission Control:	

Site:
Yonge St between Bristol Road & Green Lane East Gwillimbury ON

Database: ***CA***

Certificate #:	6836-4KUNLS
Application Year:	00
Issue Date:	6/5/00
Approval Type:	Municipal & Private water
Status:	Approved
Application Type:	New Certificate of Approval
Client Name:	Fetlar Holdings Limited
Client Address:	1700 Langstaff Road, Suite 2003
Client City:	Vaughan
Client Postal Code:	L4K 3S3
Project Description:	Construction of a Watermain on Yonge Street
Contaminants:	
Emission Control:	

Site: ***TOWN OF EAST GWILLIMBURY-LOT 107/CONC. 1***
W. OF YONGE ST./ST. A/ST. B EAST GWILLIMBURY TOWN ON

Database: ***CA***

Certificate #:	7-1673-90-
Application Year:	90
Issue Date:	2/7/1991
Approval Type:	Municipal water
Status:	Approved in 1991
Application Type:	
Client Name:	
Client Address:	
Client City:	
Client Postal Code:	
Project Description:	
Contaminants:	
Emission Control:	

Site: ***MOD-AIRE HOMES***
TURNER COURT BRADFORD TOWN ON

Database: ***CA***

Certificate #:	7-1083-85-866
Application Year:	85
Issue Date:	2/3/86
Approval Type:	Municipal water

Status: Received in 1985, Issued in 1986
Application Type:
Client Name:
Client Address:
Client City:
Client Postal Code:
Project Description:
Contaminants:
Emission Control:

Site: ***MOD-AIRE HOMES***
TURNER COURT BRADFORD TOWN ON

Database: ***CA***

Certificate #: 3-1447-85-866
Application Year: 85
Issue Date: 2/3/86
Approval Type: Municipal sewage
Status: Received in 1985, Issued in 1986
Application Type:
Client Name:
Client Address:
Client City:
Client Postal Code:
Project Description:
Contaminants:
Emission Control:

Site: ***MOD-AIRE HOMES/PARADISE HOMES LTD. C/O M***
NORTHGATE DR. MILLER PARK PH.2 BRADFORD TOWN ON

Database: ***CA***

Certificate #: 7-0034-87-
Application Year: 87
Issue Date: 2/27/1987
Approval Type: Municipal water
Status: Approved
Application Type:
Client Name:
Client Address:
Client City:
Client Postal Code:
Project Description:
Contaminants:
Emission Control:

Site: ***MOD-AIRE HOMES/PARADISE HOMES LTD. C/O M***
NORTHGATE DR. MILLAR PARK PH.2 BRADFORD TOWN ON

Database: ***CA***

Certificate #: 3-0051-87-
Application Year: 87
Issue Date: 2/27/1987
Approval Type: Municipal sewage
Status: Approved
Application Type:
Client Name:
Client Address:
Client City:
Client Postal Code:
Project Description:
Contaminants:
Emission Control:

Site: ***MOD-AIRE HOMES LTD./NOBLEDALE CONSTRUCT.***

Database: ***CA***

NORTHGATE DR.MILLER PK PH.II BRADFORD TOWN ON

Certificate #:	7-1342-86-
Application Year:	86
Issue Date:	11/17/1986
Approval Type:	Municipal water
Status:	Approved
Application Type:	
Client Name:	
Client Address:	
Client City:	
Client Postal Code:	
Project Description:	
Contaminants:	
Emission Control:	

Site: ***MOD-AIRE HOMES LTD./NOBLEDALE CONSTRUCT.***
NORTHGATE DR.MILLER PARK PH.II BRADFORD TOWN ON

Database: ***CA***

Certificate #:	7-1361-86-
Application Year:	86
Issue Date:	11/6/1986
Approval Type:	Municipal water
Status:	Cancelled
Application Type:	
Client Name:	
Client Address:	
Client City:	
Client Postal Code:	
Project Description:	
Contaminants:	
Emission Control:	

Site: ***MOD-AIRE HOMES LTD.***
NORTHGATE DR. PH. 3 SUBD. BRADFORD TOWN ON

Database: ***CA***

Certificate #:	3-0315-88-
Application Year:	88
Issue Date:	1/4/1988
Approval Type:	Municipal sewage
Status:	Approved
Application Type:	
Client Name:	
Client Address:	
Client City:	
Client Postal Code:	
Project Description:	
Contaminants:	
Emission Control:	

Site: ***MOD-AIRE HOMES LTD. PH. 3***
NORTHGATE PH. 3 SUBD. BRADFORD TOWN ON

Database: ***CA***

Certificate #:	7-0279-88-
Application Year:	88
Issue Date:	4/5/1988
Approval Type:	Municipal water
Status:	Approved
Application Type:	
Client Name:	
Client Address:	
Client City:	
Client Postal Code:	
Project Description:	

Contaminants:
Emission Control:

Site: ***MOD-AIRE HOMES LIMITED***
NOBLE DR., PT.LOTS 14&15/C-7 BRADFORD WEST GWILLIMBURY TOWN ON

Database: ***CA***

Certificate #:	7-0414-97-
Application Year:	97
Issue Date:	6/25/1997
Approval Type:	Municipal water
Status:	Approved
Application Type:	
Client Name:	
Client Address:	
Client City:	
Client Postal Code:	
Project Description:	
Contaminants:	
Emission Control:	

Site: ***MOD-AIRE HOMES LIMITED***
NOBLE DR., PT.LOTS 14&15/C-7 BRADFORD WEST GWILLIMBURY TOWN ON

Database: ***CA***

Certificate #:	3-0538-97-
Application Year:	97
Issue Date:	6/25/1997
Approval Type:	Municipal sewage
Status:	Approved
Application Type:	
Client Name:	
Client Address:	
Client City:	
Client Postal Code:	
Project Description:	
Contaminants:	
Emission Control:	

Site: ***H. LIPTON (IN TRUST)***
STREET A MCKENZIE DR. EAST GWILLIMBURY TOWN ON

Database: ***CA***

Certificate #:	3-1806-86-
Application Year:	86
Issue Date:	11/27/1986
Approval Type:	Municipal sewage
Status:	Approved
Application Type:	
Client Name:	
Client Address:	
Client City:	
Client Postal Code:	
Project Description:	
Contaminants:	
Emission Control:	

Site: ***H. LIPTON (IN TRUST)***
McKENZIE DR. EAST GWILLIMBURY TOWN ON

Database: ***CA***

Certificate #:	7-1433-86-
Application Year:	86
Issue Date:	11/27/1986
Approval Type:	Municipal water
Status:	Approved

Application Type:
Client Name:
Client Address:
Client City:
Client Postal Code:
Project Description:
Contaminants:
Emission Control:

Site: ***MR. A BRENNER***
LESLIE STREET EAST GWILLIMBURY TOWN ON

Database: ***CA***

Certificate #:	7-1676-87-
Application Year:	87
Issue Date:	2/10/1988
Approval Type:	Municipal water
Status:	Approved in 1988
Application Type:	
Client Name:	
Client Address:	
Client City:	
Client Postal Code:	
Project Description:	
Contaminants:	
Emission Control:	

Site: ***E. SHEPPEY PUMPING STATION***
INDUSTRIAL RD. 8-3196-88 BRADFORD TOWN ON

Database: ***CA***

Certificate #:	3-1997-88-
Application Year:	88
Issue Date:	12/19/1988
Approval Type:	Municipal sewage
Status:	Approved
Application Type:	
Client Name:	
Client Address:	
Client City:	
Client Postal Code:	
Project Description:	
Contaminants:	
Emission Control:	

Site: ***E. SHEPPEY***
INDUSTRIAL RD BRADFORD TOWN ON

Database: ***CA***

Certificate #:	7-1696-88-
Application Year:	88
Issue Date:	12/19/1988
Approval Type:	Municipal water
Status:	Approved
Application Type:	
Client Name:	
Client Address:	
Client City:	
Client Postal Code:	
Project Description:	
Contaminants:	
Emission Control:	

Site: ***P.U.C. BRADFORD WEST GWILLIMBURY***
HOLLAND ST./CANAL RD., HWY.11 BRADFORD WEST GWILLIMBURY TOWN ON

Database: ***CA***

Certificate #: 7-1251-97-
Application Year: 97
Issue Date: 12/11/1997
Approval Type: Municipal water
Status: Approved
Application Type:
Client Name:
Client Address:
Client City:
Client Postal Code:
Project Description:
Contaminants:
Emission Control:

Site: ***CHARTER CONSTR./TURNER DEV./3 SEASONS***
PT.LOT 15, CONC. 7, HWY. #11 BRADFORD TOWN ON

Database: ***CA***

Certificate #: 7-0878-92-
Application Year: 92
Issue Date: 10/21/1992
Approval Type: Municipal water
Status: Approved
Application Type:
Client Name:
Client Address:
Client City:
Client Postal Code:
Project Description:
Contaminants:
Emission Control:

Site: ***Charter Construction Limited***
8th Line Bradford West Gwillimbury ON

Database: ***CA***

Certificate #: 2298-5FDK37
Application Year: 2002
Issue Date: 11/1/2002
Approval Type: Municipal and Private Sewage Works
Status: Approved
Application Type:
Client Name:
Client Address:
Client City:
Client Postal Code:
Project Description:
Contaminants:
Emission Control:

Site: ***BRADFORD WEST GWILLIMBURY TOWN***
8TH LINE/NORTH GATE DR./NOBLE BRADFORD WEST GWILLIMBURY TOWN ON

Database: ***CA***

Certificate #: 3-0549-99-
Application Year: 99
Issue Date: 7/29/1999
Approval Type: Municipal sewage
Status: Approved
Application Type:
Client Name:
Client Address:
Client City:
Client Postal Code:
Project Description:
Contaminants:

Emission Control:

Site: ***BRADFORD WEST GWILLIMBURY TOWN***
8TH LINE/CONC. 7 & 8 BRADFORD-WEST GWILLIMBURY TOWN ON

Database: ***CA***

Certificate #:	3-1156-94-
Application Year:	94
Issue Date:	9/14/1994
Approval Type:	Municipal sewage
Status:	Approved
Application Type:	
Client Name:	
Client Address:	
Client City:	
Client Postal Code:	
Project Description:	
Contaminants:	
Emission Control:	

Site: ***P.U.C. BRADFORD WEST GWILLIMBURY***
8TH LINE WELL PUMPHOUSE BRADFORD WEST GWILLIMBURY TOWN ON

Database: ***CA***

Certificate #:	7-0360-96-
Application Year:	96
Issue Date:	6/19/1996
Approval Type:	Municipal water
Status:	Approved
Application Type:	
Client Name:	
Client Address:	
Client City:	
Client Postal Code:	
Project Description:	
Contaminants:	
Emission Control:	

Site: ***P.U.C. BRADFORD WEST GWILLIMBURY***
8TH LINE WELL PUMPHOUSE BRADFORD WEST GWILLIMBURY TOWN ON

Database: ***CA***

Certificate #:	8-5044-96-
Application Year:	96
Issue Date:	6/10/1996
Approval Type:	Industrial air
Status:	Approved
Application Type:	
Client Name:	
Client Address:	
Client City:	
Client Postal Code:	
Project Description:	FORCED DRAFT AERATOR
Contaminants:	
Emission Control:	

Site:
8th Line Bradford West Gwillimbury ON

Database: ***CA***

Certificate #:	6538-4YXKU9
Application Year:	01
Issue Date:	8/10/01
Approval Type:	Municipal & Private water
Status:	Approved
Application Type:	New Certificate of Approval

Client Name:	Corporation of the Town of Bradford West Gwillimbury
Client Address:	31 Barrie Street
Client City:	Bradford West Gwillimbury
Client Postal Code:	L3Z 2A9
Project Description:	Construction of watermains on 8th Line.
Contaminants:	
Emission Control:	

Site: ***Petro-Canada***
Bradford West Gwillimbury ON

Database: ***CA***

Certificate #:	1195-7BCSNX
Application Year:	2008
Issue Date:	2/8/2008
Approval Type:	Industrial Sewage Works
Status:	Approved
Application Type:	
Client Name:	
Client Address:	
Client City:	
Client Postal Code:	
Project Description:	
Contaminants:	
Emission Control:	

Site: ***P.U.C. BRADFORD WEST GWILLIMBURY***
PT.LOT 14/C-7,WATER SYS.IMPRO. BRADFORD WEST GWILLIMBURY TOWN ON

Database: ***CA***

Certificate #:	7-1097-96-
Application Year:	96
Issue Date:	1/28/1997
Approval Type:	Municipal water
Status:	
Application Type:	
Client Name:	
Client Address:	
Client City:	
Client Postal Code:	
Project Description:	
Contaminants:	
Emission Control:	

Site: ***P.U.C. BRADFORD WEST GWILLIMBURY***
PT.LOT 14/CON.7, DAVEY LOOKOUT BRADFORD WEST GWILLIMBURY TOWN ON

Database: ***CA***

Certificate #:	7-0504-95-
Application Year:	95
Issue Date:	7/28/1995
Approval Type:	Municipal water
Status:	Approved
Application Type:	
Client Name:	
Client Address:	
Client City:	
Client Postal Code:	
Project Description:	
Contaminants:	
Emission Control:	

Site: ***Mod-Aire Homes Limited***
Bradford West Gwillimbury ON

Database: ***CA***

Certificate #: 7581-5MQJRZ
Application Year: 2003
Issue Date: 6/24/2003
Approval Type: Municipal and Private Sewage Works
Status: Approved
Application Type:
Client Name:
Client Address:
Client City:
Client Postal Code:
Project Description:
Contaminants:
Emission Control:

Site: ***Mod-Aire Homes Limited***
Bradford West Gwillimbury ON

Database: ***CA***

Certificate #: 1785-7FSKCE
Application Year: 2008
Issue Date: 6/20/2008
Approval Type: Municipal and Private Sewage Works
Status: Approved
Application Type:
Client Name:
Client Address:
Client City:
Client Postal Code:
Project Description:
Contaminants:
Emission Control:

Site: ***Mod-Aire Homes Limited***
Bradford West Gwillimbury ON

Database: ***CA***

Certificate #: 5409-65HPK5
Application Year: 2004
Issue Date: 10/15/2004
Approval Type: Municipal and Private Sewage Works
Status: Approved
Application Type:
Client Name:
Client Address:
Client City:
Client Postal Code:
Project Description:
Contaminants:
Emission Control:

Site: ***Mod-Aire Homes Limited***
Bradford West Gwillimbury ON

Database: ***CA***

Certificate #: 2454-5HUTLX
Application Year: 2003
Issue Date: 2/18/2003
Approval Type: Municipal and Private Sewage Works
Status: Approved
Application Type:
Client Name:
Client Address:
Client City:
Client Postal Code:
Project Description:
Contaminants:
Emission Control:

Site: ***Mod-Aire Homes Limited***
South half of Lot 11, Concession 8 Bradford West Gwillimbury ON

Database: ***CA***

Certificate #:	6039-5RUPS8
Application Year:	2003
Issue Date:	10/1/2003
Approval Type:	Municipal and Private Sewage Works
Status:	Approved
Application Type:	
Client Name:	
Client Address:	
Client City:	
Client Postal Code:	
Project Description:	
Contaminants:	
Emission Control:	

Site: ***Mod-Aire Homes Limited***
Bradford West Gwillimbury ON

Database: ***CA***

Certificate #:	6683-74ZMXZ
Application Year:	2007
Issue Date:	7/13/2007
Approval Type:	Municipal and Private Sewage Works
Status:	Approved
Application Type:	
Client Name:	
Client Address:	
Client City:	
Client Postal Code:	
Project Description:	
Contaminants:	
Emission Control:	

Site: ***Miller Paving Limited***
East Gwillimbury ON

Database: ***CA***

Certificate #:	3700-5RNRSM
Application Year:	2003
Issue Date:	11/10/2003
Approval Type:	Air
Status:	Revoked and/or Replaced
Application Type:	
Client Name:	
Client Address:	
Client City:	
Client Postal Code:	
Project Description:	
Contaminants:	
Emission Control:	

Site: ***MOD-AIRE HOMES LIMITED***
AMBERGLEN SUBD.PH.3/STREET A EAST GWILLIMBURY TOWN ON

Database: ***CA***

Certificate #:	3-0325-95-
Application Year:	95
Issue Date:	7/13/1995
Approval Type:	Municipal sewage
Status:	Revised
Application Type:	
Client Name:	

Client Address:
Client City:
Client Postal Code:
Project Description:
Contaminants:
Emission Control:

Site: ***MOD-AIRE HOMES LIMITED***
PART LOTS 109&110/CON.1, SWM EAST GWILLIMBURY ON

Database: ***CA***

Certificate #: 3-0186-98-
Application Year: 98
Issue Date: 3/6/1998
Approval Type: Municipal sewage
Status: Approved
Application Type:
Client Name:
Client Address:
Client City:
Client Postal Code:
Project Description:
Contaminants:
Emission Control:

Site: ***Lormel Developments (Bradford) Ltd.***
Bradford West Gwillimbury ON

Database: ***CA***

Certificate #: 3151-7T5LNX
Application Year: 2009
Issue Date: 6/19/2009
Approval Type: Municipal and Private Sewage Works
Status: Approved
Application Type:
Client Name:
Client Address:
Client City:
Client Postal Code:
Project Description:
Contaminants:
Emission Control:

Site: ***Lormel Developments (Bradford) Ltd.***
Bradford West Gwillimbury ON

Database: ***CA***

Certificate #: 9073-7TTQNB
Application Year: 2009
Issue Date: 11/20/2009
Approval Type: Municipal and Private Sewage Works
Status: Approved
Application Type:
Client Name:
Client Address:
Client City:
Client Postal Code:
Project Description:
Contaminants:
Emission Control:

Site: ***F.W. JOHNSTON TRUCKING***
LOT 26, CONC. 2, R.R.#1 EAST GWILLIMBURY TOWN ON

Database: ***CA***

Certificate #: 8-3700-93-

Application Year:	93
Issue Date:	2/10/1994
Approval Type:	Industrial air
Status:	Approved in 1994
Application Type:	
Client Name:	
Client Address:	
Client City:	
Client Postal Code:	
Project Description:	WASTE OIL FURNACE
Contaminants:	Sulphur Dioxide, Suspended Particulate Matter, Carbon Monoxide, Nitrogen Oxides, Hydrogen Chloride
Emission Control:	No Controls

Site: ***EAST GWILLIMBURY TOWN***
LESLIE TOWN EAST GWILLIMBURY TOWN ON

Database: ***CA***

Certificate #:	7-0634-88-
Application Year:	88
Issue Date:	5/27/1988
Approval Type:	Municipal water
Status:	Approved
Application Type:	
Client Name:	
Client Address:	
Client City:	
Client Postal Code:	
Project Description:	
Contaminants:	
Emission Control:	

Site: ***E. SHIPPEY 3-1997-88***
LOT 18 CONC. 7 BRADFORD TOWN ON

Database: ***CA***

Certificate #:	8-3196-88-
Application Year:	88
Issue Date:	1/16/1989
Approval Type:	Industrial air
Status:	Approved in 1989
Application Type:	
Client Name:	
Client Address:	
Client City:	
Client Postal Code:	
Project Description:	DIESEL GENERATOR
Contaminants:	
Emission Control:	

Site: ***MILLER PAVING LIMITED***
ON

Database: ***CONV***

File No:		***Location:***	
Crown Brief No:	98-0000-9003	***Region:***	CENTRAL REGION
Court Location:		***Ministry District:***	
Publication City:			
Publication Title:			
Act:			
Act(s):			
First Matter:			
Second Matter:			
Investigation 1:			
Investigation 2:			
Penalty Imposed:			
Description:	THIS IS THE CENTRAL BRIEF FOR ALL P.O.A. TICKETS		
Background:			

URL:

Additional Details

Publication Date:	
Count:	1
Act:	EPA
Regulation:	361/98
Section:	12(5)
Act/Regulation/Section:	EPA-361/98-12(5)
Date of Offence:	
Date of Conviction:	
Date Charged:	11/23/98
Charge Disposition:	SUSPENDED SENTENCE
Fine:	$425.00
Synopsis:	

Site: ***AGC Automotive Canada, Inc.***
Bradford West Gwillimbury Lot:17 Concession:8 County Of Simcoe TOWN OF BRADFORD-WEST GWILLIMBURY ON

Database: ***EBR***

EBR Registry No:	012-6302	***Decision Posted:***	
Ministry Ref No:	8235-A33RX7	***Exception Posted:***	
Notice Type:	Instrument Decision	***Section:***	
Notice Stage:	828900633	***Act 1:***	
Notice Date:	June 16, 2016	***Act 2:***	
Proposal Date:	January 05, 2016	***Site Location Map:***	
Year:	2016		

Instrument Type:	(EPA Part II.1-air) - Environmental Compliance Approval (project type: air)
Off Instrument Name:	
Posted By:	
Company Name:	AGC Automotive Canada, Inc.
Site Address:	
Location Other:	
Proponent Name:	
Proponent Address:	120 Artesian Industrial Parkway, Post Office Box Delivery 1225, Bradford Ontario, Canada L3Z 2B6
Comment Period:	
URL:	

Site Location Details:

Bradford West Gwillimbury Lot:17 Concession:8 County Of Simcoe TOWN OF BRADFORD-WEST GWILLIMBURY

Site: ***Mod-Aire Homes Limited***
Bradford West Gwillimbury ON L3Z 2B5

Database: ***ECA***

Approval No:	0148-4NFGZL	***MOE District:***	
Approval Date:	2000-10-06	***City:***	
Status:	Approved	***Longitude:***	
Record Type:	ECA	***Latitude:***	
Link Source:	IDS	***Geometry X:***	
SWP Area Name:		***Geometry Y:***	

Approval Type:	ECA-Municipal and Private Water Works
Project Type:	Municipal and Private Water Works
Address:	
Full Address:	
Full PDF Link:	

Site: ***Miller Paving Limited***
East Gwillimbury ON L3R 2N8

Database: ***ECA***

Approval No:	3700-5RNRSM	***MOE District:***	
Approval Date:	2003-11-10	***City:***	

Status:	Revoked and/or Replaced	***Longitude:***	
Record Type:	ECA	***Latitude:***	
Link Source:	IDS	***Geometry X:***	
SWP Area Name:		***Geometry Y:***	
Approval Type:	ECA-AIR		
Project Type:	AIR		
Address:			
Full Address:			
Full PDF Link:	https://www.accessenvironment.ene.gov.on.ca/instruments/8343-5P8PFB-14.pdf		

Site: ***The Regional Municipality of York***
East of Yonge Street East Gwillimbury ON L3Y 6Z1

Database: ***ECA***

Approval No:	8999-9KRRVC	***MOE District:***	
Approval Date:	2014-06-12	***City:***	
Status:	Approved	***Longitude:***	
Record Type:	ECA	***Latitude:***	
Link Source:	IDS	***Geometry X:***	
SWP Area Name:		***Geometry Y:***	
Approval Type:	ECA-MUNICIPAL AND PRIVATE SEWAGE WORKS		
Project Type:	MUNICIPAL AND PRIVATE SEWAGE WORKS		
Address:	East of Yonge Street		
Full Address:			
Full PDF Link:	https://www.accessenvironment.ene.gov.on.ca/instruments/8301-9KGHZ9-14.pdf		

Site: ***Westlane Development Group Ltd.***
East of Yonge Street East Gwillimbury ON L0G 1V0

Database: ***ECA***

Approval No:	0744-A5VKTH	***MOE District:***	
Approval Date:	2016-01-06	***City:***	
Status:	Approved	***Longitude:***	
Record Type:	ECA	***Latitude:***	
Link Source:	IDS	***Geometry X:***	
SWP Area Name:		***Geometry Y:***	
Approval Type:	ECA-MUNICIPAL AND PRIVATE SEWAGE WORKS		
Project Type:	MUNICIPAL AND PRIVATE SEWAGE WORKS		
Address:	East of Yonge Street		
Full Address:			
Full PDF Link:	https://www.accessenvironment.ene.gov.on.ca/instruments/3697-A4ZLCZ-14.pdf		

Site: ***Mod-Aire Homes Limited***
Bradford West Gwillimbury ON L3Z 2B5

Database: ***ECA***

Approval No:	4189-ARMSMW	***MOE District:***	
Approval Date:	2017-09-29	***City:***	
Status:	Approved	***Longitude:***	
Record Type:	ECA	***Latitude:***	
Link Source:	IDS	***Geometry X:***	
SWP Area Name:		***Geometry Y:***	
Approval Type:	ECA-MUNICIPAL AND PRIVATE SEWAGE WORKS		
Project Type:	MUNICIPAL AND PRIVATE SEWAGE WORKS		
Address:			
Full Address:			
Full PDF Link:	https://www.accessenvironment.ene.gov.on.ca/instruments/6853-AQQHQZ-14.pdf		

Site: ***Mod-Aire Homes Limited***
Bradford West Gwillimbury ON L3Z 2B5

Database: ***ECA***

Approval No:	3458-AE9JRE	***MOE District:***	
Approval Date:	2016-09-30	***City:***	
Status:	Approved	***Longitude:***	
Record Type:	ECA	***Latitude:***	

Link Source:	IDS	***Geometry X:***	
SWP Area Name:		***Geometry Y:***	
Approval Type:	ECA-MUNICIPAL AND PRIVATE SEWAGE WORKS		
Project Type:	MUNICIPAL AND PRIVATE SEWAGE WORKS		
Address:			
Full Address:			
Full PDF Link:	https://www.accessenvironment.ene.gov.on.ca/instruments/3024-AE7PWX-14.pdf		

Site: ***Charter Construction Limited***
Countryside Estates Subdivision - Gardiner Drive Infill Lots Gardiner Drive and Concession Road 8 Bradford West Gwillimbury ON L3V 6H2

Database: ***ECA***

Approval No:	3508-9CXHAQ	***MOE District:***	
Approval Date:	2013-10-30	***City:***	
Status:	Approved	***Longitude:***	
Record Type:	ECA	***Latitude:***	
Link Source:	IDS	***Geometry X:***	
SWP Area Name:		***Geometry Y:***	
Approval Type:	ECA-MUNICIPAL AND PRIVATE SEWAGE WORKS		
Project Type:	MUNICIPAL AND PRIVATE SEWAGE WORKS		
Address:	Countryside Estates Subdivision - Gardiner Drive Infill Lots Gardiner Drive and Concession Road 8		
Full Address:			
Full PDF Link:	https://www.accessenvironment.ene.gov.on.ca/instruments/6054-9CLL8X-14.pdf		

Site: ***Westlane Development Group Ltd.***
East of Yonge Street East Gwillimbury ON L0G 1V0

Database: ***ECA***

Approval No:	4150-A5EKPS	***MOE District:***	
Approval Date:	2015-12-29	***City:***	
Status:	Revoked and/or Replaced	***Longitude:***	
Record Type:	ECA	***Latitude:***	
Link Source:	IDS	***Geometry X:***	
SWP Area Name:		***Geometry Y:***	
Approval Type:	ECA-MUNICIPAL AND PRIVATE SEWAGE WORKS		
Project Type:	MUNICIPAL AND PRIVATE SEWAGE WORKS		
Address:	East of Yonge Street		
Full Address:			
Full PDF Link:	https://www.accessenvironment.ene.gov.on.ca/instruments/8652-A4ZLHE-14.pdf		

Site: ***INTERNATIONAL FRUIT***
OLD YONGE ST BRADFORD ON

Database: ***EXP***

Instance No:	9888682
Instance ID:	397906
Instance Type:	FS Facility
Description:	FS Propane Refill Cntr - Cylr Fill
Status:	EXPIRED
TSSA Program Area:	
Maximum Hazard Rank:	
Facility Type:	
Expired Date:	

Site: ***INTERNATIONAL FRUIT***
OLD YONGE ST BRADFORD ON

Database: ***EXP***

Instance No:	11102900
Instance ID:	68868
Instance Type:	FS Propane Tank
Description:	FS Propane Tank
Status:	EXPIRED
TSSA Program Area:	
Maximum Hazard Rank:	

Facility Type:
Expired Date:

Site: ***956992 ONTARIO LIMITED O/A MAHONEYS MARINA***
LOT 6 CON 9 NORTH GWILLIMBURY ON

Database: ***EXP***

Instance No: 9518490
Instance ID:
Instance Type: FS Facility
Description:
Status: EXPIRED
TSSA Program Area:
Maximum Hazard Rank:
Facility Type:
Expired Date: 8/1/1990

Site: ***TORONTO CAMPGROUNDS 313330 ONTARIO LTD***
LOT 6 CON 7 WEST GWILLIMBURY TWP ON

Database: ***EXP***

Instance No: 9617869
Instance ID: 386573
Instance Type: FS Facility
Description: FS Propane Refill Cntr - Cylr Fill
Status: EXPIRED
TSSA Program Area:
Maximum Hazard Rank:
Facility Type:
Expired Date:

Site: ***BELL CANADA***
VARIOUS BELL CANADA MANHOLES AND ACCESS CHAMBERS WITHIN THE MOE CENTRAL REG. (SEE SCHEDULE "B") ON

Database: ***GEN***

Generator No: ONR000303
Status:
Approval Years: 2013
Contam. Facility:
MHSW Facility:
SIC Code: 517110, 517210, 517510
SIC Description: WIRED TELECOMMUNICATIONS CARRIERS, WIRELESS TELECOMMUNICATIONS CARRIERS (EXCEPT SATELLITE)

PO Box No:
Country:
Choice of Contact:
Co Admin:
Phone No Admin:

Detail(s)

Waste Class: 150
Waste Class Desc: INERT INORGANIC WASTES

Waste Class: 253
Waste Class Desc: EMULSIFIED OILS

Waste Class: 221
Waste Class Desc: LIGHT FUELS

Waste Class: 252
Waste Class Desc: WASTE OILS & LUBRICANTS

Waste Class: 251
Waste Class Desc: OIL SKIMMINGS & SLUDGES

Site: ***DOC'S AUTO BODY INC. 12-569***
LOT 5 ARTESIAN INDUSTRIAL PKWY BRADFORD-WEST GWILLIMBURY ON L3Z 2B1

Database: ***GEN***

Generator No: ON1416300

PO Box No:

Status:		***Country:***	
Approval Years:	92,93,94	***Choice of Contact:***	
Contam. Facility:		***Co Admin:***	
MHSW Facility:		***Phone No Admin:***	
SIC Code:	0008		
SIC Description:	EXEMPT		

Site: ***Vaughan Landfill The Corporation of the City of Vaughan City of Vaughan***
Lot 26, Concession 3 York ON

Database: ***LIMO***

ECA/Instrument No:	A230601	***Natural Attenuation:***	
Oper Status 2016:	Closed	***Liners:***	
C of A Issue Date:		***Cover Material:***	
C of A Issued to:		***Leachate Off-Site:***	
Lndfl Gas Mgmt (P):		***Leachate On Site:***	
Lndfl Gas Mgmt (F):		***Req Coll Lndfll Gas:***	
Lndfl Gas Mgmt (E):		***Lndfll Gas Coll:***	
Lndfl Gas Mgmt Sys:		***Total Waste Rec:***	
Landfill Gas Mntr:		***TWR Methodology:***	
Leachate Coll Sys:		***TWR Unit:***	
ERC Est Vol (m3):		***Tot Aprv Cap Unit:***	
ERC Volume Unit:		***Financial Assurance:***	
ERC Dt Last Det:		***Last Report Year:***	
Landfill Type:		***MOE Region:***	
Source File Type:		***MOE District:***	
Fill Rate:		***Site County:***	
Fill Rate Unit:		***Lot:***	
Tot Fill Area (ha):		***Concession:***	
Tot Site Area (ha):		***Latitude:***	
Footprint:		***Longitude:***	
Tot Apprv Cap (m3):		***Easting:***	
Contam Atten Zone:		***Northing:***	
Grndwtr Mntr:		***UTM Zone:***	
Surf Wtr Mntr:		***Data Source:***	
Air Emis Monitor:			
Approved Waste Type:			
Client Site Name:			
ERC Methodology:			
Site Name:	Vaughan Landfill The Corporation of the City of Vaughan City of Vaughan		
Site Location Details:			
Service Area:			
Page URL:			

Site:
Lot 17-18 Concession 8 Bradford West Gwillimbury ON

Database: ***LIMO***

ECA/Instrument No:	X4162	***Natural Attenuation:***	
Oper Status 2016:	Historic	***Liners:***	
C of A Issue Date:		***Cover Material:***	
C of A Issued to:		***Leachate Off-Site:***	
Lndfl Gas Mgmt (P):		***Leachate On Site:***	
Lndfl Gas Mgmt (F):		***Req Coll Lndfll Gas:***	
Lndfl Gas Mgmt (E):		***Lndfll Gas Coll:***	
Lndfl Gas Mgmt Sys:		***Total Waste Rec:***	
Landfill Gas Mntr:		***TWR Methodology:***	
Leachate Coll Sys:		***TWR Unit:***	
ERC Est Vol (m3):		***Tot Aprv Cap Unit:***	
ERC Volume Unit:		***Financial Assurance:***	
ERC Dt Last Det:		***Last Report Year:***	
Landfill Type:		***MOE Region:***	
Source File Type:	Historic and Closed Landfills	***MOE District:***	
Fill Rate:		***Site County:***	
Fill Rate Unit:		***Lot:***	
Tot Fill Area (ha):		***Concession:***	
Tot Site Area (ha):		***Latitude:***	

Footprint:		***Longitude:***	
Tot Apprv Cap (m3):		***Easting:***	
Contam Atten Zone:		***Northing:***	
Grndwtr Mntr:		***UTM Zone:***	
Surf Wtr Mntr:		***Data Source:***	
Air Emis Monitor:			
Approved Waste Type:			
Client Site Name:			
ERC Methodology:			
Site Name:			
Site Location Details:	Lot 17-18 Concession 8 Bradford West Gwillimbury		
Service Area:			
Page URL:			

Site: ***GWILLIMDALE FARMS LTD.***
R. R. #2 BRADFORD ON L3Z2A5

Database: ***PES***

Detail Licence No:		***Operator Box:***	
Licence No:		***Operator Class:***	
Status:		***Operator No:***	
Approval Date:		***Operator Type:***	
Report Source:		***Oper Area Code:***	
Licence Type:	Operator	***Oper Phone No:***	
Licence Type Code:	02	***Operator Ext:***	
Licence Class:		***Operator Lot:***	
Licence Control:		***Oper Concession:***	
Latitude:		***Operator Region:***	
Longitude:		***Operator District:***	
Lot:		***Operator County:***	
Concession:		***Op Municipality:***	
Region:		***Post Office Box:***	
District:		***MOE District:***	
County:		***SWP Area Name:***	
Trade Name:			
PDF Link:			

Site: ***JOE'S GARDEN CENTRE***
HWY. #11 SOUTH, BOX 1103 BRADFORD ON L3Z2B5

Database: ***PES***

Detail Licence No:		***Operator Box:***	
Licence No:	10647	***Operator Class:***	
Status:		***Operator No:***	
Approval Date:		***Operator Type:***	
Report Source:	Legacy Licenses (Excluding TS)	***Oper Area Code:***	705
Licence Type:	Retail Vendor Class 03	***Oper Phone No:***	7758779
Licence Type Code:	21	***Operator Ext:***	
Licence Class:	03	***Operator Lot:***	
Licence Control:		***Oper Concession:***	
Latitude:		***Operator Region:***	
Longitude:		***Operator District:***	
Lot:		***Operator County:***	
Concession:		***Op Municipality:***	
Region:		***Post Office Box:***	
District:		***MOE District:***	
County:		***SWP Area Name:***	
Trade Name:			
PDF Link:			

Site: ***JOE'S GARDEN CENTRE***
HWY. #11 SOUTH, BOX 1103 BRADFORD ON L3Z2B5

Database: ***PES***

Detail Licence No:	23-01-10647-0	***Operator Box:***	
Licence No:	10647	***Operator Class:***	

Status:		***Operator No:***	
Approval Date:		***Operator Type:***	
Report Source:	Legacy Licenses (Excluding TS)	***Oper Area Code:***	705
Licence Type:	Limited Vendor	***Oper Phone No:***	7758779
Licence Type Code:	23	***Operator Ext:***	
Licence Class:	01	***Operator Lot:***	
Licence Control:	0	***Oper Concession:***	
Latitude:		***Operator Region:***	1
Longitude:		***Operator District:***	1
Lot:		***Operator County:***	57
Concession:		***Op Municipality:***	
Region:	3	***Post Office Box:***	
District:	1	***MOE District:***	
County:	69	***SWP Area Name:***	
Trade Name:			
PDF Link:			

Site: ***GWILLIMDALE FARMS LTD.***
R.R. #2 BRADFORD ON L3Z 2A5

Database: ***PES***

Detail Licence No:		***Operator Box:***	
Licence No:		***Operator Class:***	
Status:		***Operator No:***	
Approval Date:		***Operator Type:***	
Report Source:		***Oper Area Code:***	
Licence Type:	Operator	***Oper Phone No:***	
Licence Type Code:		***Operator Ext:***	
Licence Class:		***Operator Lot:***	
Licence Control:		***Oper Concession:***	
Latitude:		***Operator Region:***	
Longitude:		***Operator District:***	
Lot:		***Operator County:***	
Concession:		***Op Municipality:***	
Region:		***Post Office Box:***	
District:		***MOE District:***	
County:		***SWP Area Name:***	
Trade Name:			
PDF Link:			

Site: ***GWILLIMDALE FARMS LTD.***
R. R. #2 BRADFORD ON L3Z2A5

Database: ***PES***

Detail Licence No:		***Operator Box:***	
Licence No:	03402	***Operator Class:***	
Status:		***Operator No:***	
Approval Date:		***Operator Type:***	
Report Source:	Legacy Licenses (Excluding TS)	***Oper Area Code:***	705
Licence Type:	Operator	***Oper Phone No:***	7752889
Licence Type Code:	02	***Operator Ext:***	
Licence Class:	01	***Operator Lot:***	
Licence Control:		***Oper Concession:***	
Latitude:		***Operator Region:***	
Longitude:		***Operator District:***	
Lot:		***Operator County:***	
Concession:		***Op Municipality:***	
Region:		***Post Office Box:***	
District:		***MOE District:***	
County:		***SWP Area Name:***	
Trade Name:			
PDF Link:			

Site: ***GWILLIMDALE FARMS LTD.***
R. R. #2 BRADFORD ON L3Z2A5

Database: ***PES***

Detail Licence No:		***Operator Box:***	
Licence No:	03402	***Operator Class:***	
Status:		***Operator No:***	
Approval Date:		***Operator Type:***	
Report Source:	Legacy Licenses (Excluding TS)	***Oper Area Code:***	705
Licence Type:	Operator	***Oper Phone No:***	7752889
Licence Type Code:	01	***Operator Ext:***	
Licence Class:	06	***Operator Lot:***	
Licence Control:		***Oper Concession:***	
Latitude:		***Operator Region:***	
Longitude:		***Operator District:***	
Lot:		***Operator County:***	
Concession:		***Op Municipality:***	
Region:		***Post Office Box:***	
District:		***MOE District:***	
County:		***SWP Area Name:***	
Trade Name:			
PDF Link:			

Site: ***INTERNATIONAL FRUIT***
OLD YONGE ST BRADFORD ON

Database: ***PRT***

Location ID:	19409
Type:	retail
Expiry Date:	1993-01-31
Capacity (L):	1000
Licence #:	0076345065

Site: ***GARRON FARMS***
UKNOWN - RR 4 BRADFORD ON L3Z2A6

Database: ***PRT***

Location ID:	19769
Type:	retail
Expiry Date:	1993-01-31
Capacity (L):	1000
Licence #:	0076355585

Site: ***PONDEROSA CAMPGROUND***
E 1/2 LOT 13 CON 7 EAST GWILLIMBURY TWP ON

Database: ***PRT***

Location ID:	4335
Type:	retail
Expiry Date:	1994-09-30
Capacity (L):	500
Licence #:	0033148001

Site: ***715548 ONTARIO LTD***
HWY 11 AT THE BRIDGE BRADFORD ON

Database: ***PRT***

Location ID:	18585
Type:	retail
Expiry Date:	1995-09-30
Capacity (L):	0
Licence #:	0060422001

Site: ***Don Chapman Farms Limited***
Lot 27, Concession 3 TOWN OF EAST GWILLIMBURY ON

Database: ***PTTW***

EBR Registry No:	IA02E0257	***Decision Posted:***	
Ministry Ref No:	02-P-3007	***Exception Posted:***	
Notice Type:	Instrument Decision	***Section:***	

Notice Stage:		***Act 1:***	
Notice Date:	January 31, 2003	***Act 2:***	
Proposal Date:	March 05, 2002	***Site Location Map:***	
Year:	2002		
Instrument Type:	(OWRA s. 34) - Permit to Take Water		
Off Instrument Name:			
Posted By:			
Company Name:	Don Chapman Farms Limited		
Site Address:			
Location Other:			
Proponent Name:			
Proponent Address:	21413 Leslie Street, Queensville Ontario, L0G 1R0		
Comment Period:			
URL:			

Site Location Details:

Lot 27, Concession 3 TOWN OF EAST GWILLIMBURY

Site: ***Charles Penstone***
Conc. 1, Part Lots 119 & 120 TOWN OF EAST GWILLIMBURY ON

Database: ***PTTW***

EBR Registry No:	IA03E0198	***Decision Posted:***	
Ministry Ref No:	02-P-3091	***Exception Posted:***	
Notice Type:	Instrument Decision	***Section:***	
Notice Stage:		***Act 1:***	
Notice Date:	May 23, 2003	***Act 2:***	
Proposal Date:	February 13, 2003	***Site Location Map:***	
Year:	2003		
Instrument Type:	(OWRA s. 34) - Permit to Take Water		
Off Instrument Name:			
Posted By:			
Company Name:	Charles Penstone		
Site Address:			
Location Other:			
Proponent Name:			
Proponent Address:	Silver Lakes Golf and Country Club, 21114 Yonge Street, RR#1, Newmarket Ontario, L3Y 4V8		
Comment Period:			
URL:			

Site Location Details:

Conc. 1, Part Lots 119 & 120 TOWN OF EAST GWILLIMBURY

Site: ***Reagens Canada Ltd.***
Lot 11, Concession 7 ON

Database: ***PTTW***

EBR Registry No:	IA02E0404	***Decision Posted:***	
Ministry Ref No:	92P3048	***Exception Posted:***	
Notice Type:	Instrument Decision	***Section:***	
Notice Stage:		***Act 1:***	
Notice Date:	August 06, 2002	***Act 2:***	
Proposal Date:	May 22, 2002	***Site Location Map:***	
Year:	2002		
Instrument Type:	(OWRA s. 34) - Permit to Take Water		
Off Instrument Name:			
Posted By:			
Company Name:	Reagens Canada Ltd.		
Site Address:			
Location Other:			
Proponent Name:			
Proponent Address:	10 Reagens Industrial Parkway, R.R. #1, Bradford Ontario, L3Z 2A4		
Comment Period:			
URL:			

Site Location Details:

Lot 11, Concession 7

Site: ***Reagens Canada Ltd.***
Lot 11, Concession 7, Town of Bradford West Gwillimbury ON

Database: ***PTTW***

EBR Registry No:	IA05E0189	***Decision Posted:***	
Ministry Ref No:	0353-69NPGP	***Exception Posted:***	
Notice Type:	Instrument Decision	***Section:***	
Notice Stage:		***Act 1:***	
Notice Date:	August 22, 2005	***Act 2:***	
Proposal Date:	February 16, 2005	***Site Location Map:***	
Year:	2005		
Instrument Type:	(OWRA s. 34) - Permit to Take Water		
Off Instrument Name:			
Posted By:			
Company Name:	Reagens Canada Ltd.		
Site Address:			
Location Other:			
Proponent Name:			
Proponent Address:	10 Reagens Industrial Parkway, R.R. #1, Bradford Ontario, L3Z 2A4		
Comment Period:			
URL:			

Site Location Details:

Lot 11, Concession 7, Town of Bradford West Gwillimbury

Site: ***Royal Group Inc. Groupe Royal, Inc.***
Lot 11, Concession 7 Town of Bradford West Gwillimbury, County of Simcoe TOWN OF BRADFORD-WEST GWILLIMBURY ON

Database: ***PTTW***

EBR Registry No:	011-4847	***Decision Posted:***	
Ministry Ref No:	5576-8MLL26	***Exception Posted:***	
Notice Type:	Instrument Decision	***Section:***	
Notice Stage:		***Act 1:***	
Notice Date:	December 02, 2011	***Act 2:***	
Proposal Date:	November 03, 2011	***Site Location Map:***	
Year:	2011		
Instrument Type:	(OWRA s. 34) - Permit to Take Water		
Off Instrument Name:			
Posted By:			
Company Name:	Royal Group Inc. Groupe Royal, Inc.		
Site Address:			
Location Other:			
Proponent Name:			
Proponent Address:	10 Reagent Industrial Parkway, Bradford Ontario, Canada L3Z 2A4		
Comment Period:			
URL:			

Site Location Details:

Lot 11, Concession 7 Town of Bradford West Gwillimbury, County of Simcoe TOWN OF BRADFORD-WEST GWILLIMBURY

Site: ***Royal Group, Inc. Groupe Royal, Inc.***
Lot: 11, Concession: 7, Geographic Township: West Gwillimbury, Town of Bradford West Gwillimbury, County of Simcoe TOWN OF BRADFORD-WEST GWILLIMBURY ON

Database: ***PTTW***

EBR Registry No:	011-5718	***Decision Posted:***	

Ministry Ref No:	0508-8R9PYN	***Exception Posted:***	
Notice Type:	Instrument Decision	***Section:***	
Notice Stage:		***Act 1:***	
Notice Date:	February 13, 2014	***Act 2:***	
Proposal Date:	February 08, 2012	***Site Location Map:***	
Year:	2012		

Instrument Type: (OWRA s. 34) - Permit to Take Water
Off Instrument Name:
Posted By:
Company Name: Royal Group, Inc. Groupe Royal, Inc.
Site Address:
Location Other:
Proponent Name:
Proponent Address: 10 Reagens Industrial Parkway, Bradford Ontario, Canada L3Z 2A4
Comment Period:
URL:

Site Location Details:

Lot: 11, Concession: 7, Geographic Township: West Gwillimbury, Town of Bradford West Gwillimbury, County of Simcoe TOWN OF BRADFORD-WEST GWILLIMBURY

Site: ***FAIRPORT MARINE & TACKLE***
HWY 11 BRADFORD ON L0G 1C0

Database: ***RST***

Headcode: 00824400
Headcode Desc: MARINAS
Phone:
List Name:
Description:

Site: ***NAUTIUS MARINE & TACKLE***
HWY11 BRADFORD ON L0G1C0

Database: ***RST***

Headcode: 00824400
Headcode Desc: MARINAS
Phone: 9057752131
List Name:
Description:

Site: ***R.J. Precision Parts Ltd.***
RR 4 Bradford ON

Database: ***SCT***

Established:
Plant Size (ft²):
Employment:

--Details--
Description: Machine Shops
SIC/NAICS Code: 332710

Site: ***Advance Warning Incorporated***
Bond Head ON

Database: ***SCT***

Established: 1993
Plant Size (ft²):
Employment: 20

Site: ***ADVANCE WARNING INCORPORATED***

Database: ***SCT***

Bond Head ON L0G 1B0

Established:	1993
Plant Size (ft²):	0
Employment:	20

--Details--

Description:	Other Communications Equipment Manufacturing
SIC/NAICS Code:	334290

Site: ***Gwillimdale Farms Ltd.***
Bradford West Gwillimbury ON

Database: ***SPL***

Ref No:	5755-BCUQ4D	***Discharger Report:***	
Site No:	NA	***Material Group:***	
Incident Dt:	5/31/2019	***Health/Env Conseq:***	0 - No Impact
Year:		***Client Type:***	Corporation
Incident Cause:		***Sector Type:***	
Incident Event:		***Agency Involved:***	
Contaminant Code:		***Nearest Watercourse:***	
Contaminant Name:		***Site Address:***	
Contaminant Limit 1:		***Site District Office:***	Barrie
Contam Limit Freq 1:		***Site Postal Code:***	
Contaminant UN No 1:		***Site Region:***	Central
Environment Impact:		***Site Municipality:***	Bradford West Gwillimbury
Nature of Impact:		***Site Lot:***	
Receiving Medium:		***Site Conc:***	
Receiving Env:		***Northing:***	
MOE Response:	No	***Easting:***	
Dt MOE Arvl on Scn:		***Site Geo Ref Accu:***	
MOE Reported Dt:	5/31/2019	***Site Map Datum:***	
Dt Document Closed:	6/7/2019	***SAC Action Class:***	
Incident Reason:		***Source Type:***	
Site Name:	2642 Line 13<UNOFFICIAL>		
Site County/District:	County of Simcoe		
Site Geo Ref Meth:			
Incident Summary:	Agricultural Pesticide Application Concern		
Contaminant Qty:			

Site: ***PowerStream Inc.***
Bradford West Gwillimbury ON

Database: ***SPL***

Ref No:	7622-9HBMU4	***Discharger Report:***	
Site No:	NA	***Material Group:***	
Incident Dt:	2014/03/18	***Health/Env Conseq:***	
Year:		***Client Type:***	
Incident Cause:	Leak/Break	***Sector Type:***	Transformer
Incident Event:		***Agency Involved:***	
Contaminant Code:	15	***Nearest Watercourse:***	
Contaminant Name:	TRANSFORMER OIL (N.O.S.)	***Site Address:***	
Contaminant Limit 1:		***Site District Office:***	
Contam Limit Freq 1:		***Site Postal Code:***	
Contaminant UN No 1:		***Site Region:***	
Environment Impact:	Confirmed	***Site Municipality:***	Bradford West Gwillimbury
Nature of Impact:	Soil Contamination; Surface Water Pollution	***Site Lot:***	
Receiving Medium:		***Site Conc:***	
Receiving Env:		***Northing:***	
MOE Response:		***Easting:***	
Dt MOE Arvl on Scn:		***Site Geo Ref Accu:***	
MOE Reported Dt:	2014/03/18	***Site Map Datum:***	
Dt Document Closed:		***SAC Action Class:***	Land Spills
Incident Reason:	Equipment Failure	***Source Type:***	
Site Name:	10 Edward Street<UNOFFICIAL>		
Site County/District:			
Site Geo Ref Meth:			

Incident Summary:	Powerstream: transformer oil to ground, unknown quantity
Contaminant Qty:	other - see incident description

Site: ***TRIMAC TRANSPORTATION SERVICES***
PETRO CANADA SERVICE CENTRE (MR. STIMPHIG, MANAGER) TANK TRUCK (CARGO) BRADFORD-WEST GWILLIMBURY TOWN ON

Database: ***SPL***

Ref No:	67521	***Discharger Report:***	
Site No:		***Material Group:***	
Incident Dt:	2/29/1992	***Health/Env Conseq:***	
Year:		***Client Type:***	
Incident Cause:	VALVE/FITTING LEAK OR FAILURE	***Sector Type:***	
Incident Event:		***Agency Involved:***	
Contaminant Code:		***Nearest Watercourse:***	
Contaminant Name:		***Site Address:***	
Contaminant Limit 1:		***Site District Office:***	
Contam Limit Freq 1:		***Site Postal Code:***	
Contaminant UN No 1:		***Site Region:***	
Environment Impact:	NOT ANTICIPATED	***Site Municipality:***	70410
Nature of Impact:	Other	***Site Lot:***	
Receiving Medium:	LAND	***Site Conc:***	
Receiving Env:		***Northing:***	
MOE Response:		***Easting:***	MCCR
Dt MOE Arvl on Scn:		***Site Geo Ref Accu:***	
MOE Reported Dt:	2/29/1992	***Site Map Datum:***	
Dt Document Closed:		***SAC Action Class:***	
Incident Reason:	EQUIPMENT FAILURE	***Source Type:***	
Site Name:			
Site County/District:			
Site Geo Ref Meth:			
Incident Summary:	TRIMAC- 2 L OF GASOLINE TO PAVEMENT DURING DELIVERY TO GAS STATION.		
Contaminant Qty:			

Site: ***PROVOST BULK CARRIERS INC.***
PETROCANADA BULK STATION TANK TRUCK (CARGO) COLBORNE VILL. ON

Database: ***SPL***

Ref No:	7922	***Discharger Report:***	
Site No:		***Material Group:***	
Incident Dt:	8/12/1988	***Health/Env Conseq:***	
Year:		***Client Type:***	
Incident Cause:	VALVE/FITTING LEAK OR FAILURE	***Sector Type:***	
Incident Event:		***Agency Involved:***	
Contaminant Code:		***Nearest Watercourse:***	
Contaminant Name:		***Site Address:***	
Contaminant Limit 1:		***Site District Office:***	
Contam Limit Freq 1:		***Site Postal Code:***	
Contaminant UN No 1:		***Site Region:***	
Environment Impact:		***Site Municipality:***	61502
Nature of Impact:		***Site Lot:***	
Receiving Medium:	LAND	***Site Conc:***	
Receiving Env:		***Northing:***	
MOE Response:		***Easting:***	
Dt MOE Arvl on Scn:		***Site Geo Ref Accu:***	
MOE Reported Dt:	8/12/1988	***Site Map Datum:***	
Dt Document Closed:		***SAC Action Class:***	
Incident Reason:	EQUIPMENT FAILURE	***Source Type:***	
Site Name:			
Site County/District:			
Site Geo Ref Meth:			
Incident Summary:	PROVOST CARTAGE - 50 L COLOURED FURNACE OIL TO GROUND.		
Contaminant Qty:			

Site: ***PRIVATE OWNER***
HOLLAND RIVER PLEASURE CRAFT EAST GWILLIMBURY TOWN ON

Database: ***SPL***

Ref No:	128579	***Discharger Report:***	
Site No:		***Material Group:***	
Incident Dt:	6/29/1996	***Health/Env Conseq:***	
Year:		***Client Type:***	
Incident Cause:	UNKNOWN	***Sector Type:***	
Incident Event:		***Agency Involved:***	
Contaminant Code:		***Nearest Watercourse:***	
Contaminant Name:		***Site Address:***	
Contaminant Limit 1:		***Site District Office:***	
Contam Limit Freq 1:		***Site Postal Code:***	
Contaminant UN No 1:		***Site Region:***	
Environment Impact:	POSSIBLE	***Site Municipality:***	27407
Nature of Impact:	Water course or lake	***Site Lot:***	
Receiving Medium:	WATER	***Site Conc:***	
Receiving Env:		***Northing:***	
MOE Response:		***Easting:***	FD
Dt MOE Arvl on Scn:		***Site Geo Ref Accu:***	
MOE Reported Dt:	6/29/1996	***Site Map Datum:***	
Dt Document Closed:		***SAC Action Class:***	
Incident Reason:	UNKNOWN	***Source Type:***	
Site Name:			
Site County/District:			
Site Geo Ref Meth:			
Incident Summary:	PLEASURE CRAFT-4 L MOTOR OIL TO RIVER,NO RECOVERY,FD ONSITE.		
Contaminant Qty:			

Site: ***PRIVATE OWNER***
HOLLAND RIVER PLEASURE CRAFT EAST GWILLIMBURY TOWN ON

Database: ***SPL***

Ref No:	173505	***Discharger Report:***	
Site No:		***Material Group:***	
Incident Dt:	10/6/1999	***Health/Env Conseq:***	
Year:		***Client Type:***	
Incident Cause:	OTHER CONTAINER LEAK	***Sector Type:***	
Incident Event:		***Agency Involved:***	
Contaminant Code:		***Nearest Watercourse:***	
Contaminant Name:		***Site Address:***	
Contaminant Limit 1:		***Site District Office:***	
Contam Limit Freq 1:		***Site Postal Code:***	
Contaminant UN No 1:		***Site Region:***	
Environment Impact:	POSSIBLE	***Site Municipality:***	27407
Nature of Impact:	Water course or lake	***Site Lot:***	
Receiving Medium:	WATER	***Site Conc:***	
Receiving Env:		***Northing:***	
MOE Response:		***Easting:***	FD,PD,FIRE MARSHALL.
Dt MOE Arvl on Scn:		***Site Geo Ref Accu:***	
MOE Reported Dt:	10/6/1999	***Site Map Datum:***	
Dt Document Closed:		***SAC Action Class:***	
Incident Reason:	FIRE/EXPLOSION	***Source Type:***	
Site Name:			
Site County/District:			
Site Geo Ref Meth:			
Incident Summary:	PLEASURE CRAFT(S)-UKN QTYGASOLINE/DIESEL TO RIVER ,FIRE AT MARINA,FD,PD.		
Contaminant Qty:			

Site: ***UNKNOWN***
BATHURST ST. EAST GWILLIMBURY TOWN ON

Database: ***SPL***

Ref No:	103012	***Discharger Report:***	
Site No:		***Material Group:***	
Incident Dt:	7/12/1994	***Health/Env Conseq:***	
Year:		***Client Type:***	
Incident Cause:	OTHER CONTAINER LEAK	***Sector Type:***	
Incident Event:		***Agency Involved:***	
Contaminant Code:		***Nearest Watercourse:***	

Contaminant Name:		***Site Address:***	
Contaminant Limit 1:		***Site District Office:***	
Contam Limit Freq 1:		***Site Postal Code:***	
Contaminant UN No 1:		***Site Region:***	
Environment Impact:	POSSIBLE	***Site Municipality:***	27407
Nature of Impact:	Soil contamination	***Site Lot:***	
Receiving Medium:	LAND	***Site Conc:***	
Receiving Env:		***Northing:***	
MOE Response:		***Easting:***	REGION OF YORK
Dt MOE Arvl on Scn:		***Site Geo Ref Accu:***	
MOE Reported Dt:	7/12/1994	***Site Map Datum:***	
Dt Document Closed:		***SAC Action Class:***	
Incident Reason:	VANDALISM	***Source Type:***	
Site Name:			
Site County/District:			
Site Geo Ref Meth:			
Incident Summary:	BACKENTRY - SLUDGE-LIKE MATERIAL TO GROUND FROM ABANDONDED DRUMS.		
Contaminant Qty:			

Site: ***Johns No Frills<UNOFFICIAL>***
Bradford West Gwillimbury ON

Database: ***SPL***

Ref No:	6123-9QER4C	***Discharger Report:***	
Site No:	NA	***Material Group:***	
Incident Dt:	2014/10/23	***Health/Env Conseq:***	
Year:		***Client Type:***	
Incident Cause:	Leak/Break	***Sector Type:***	Other
Incident Event:		***Agency Involved:***	
Contaminant Code:	38	***Nearest Watercourse:***	
Contaminant Name:	FREON (CFC)	***Site Address:***	
Contaminant Limit 1:		***Site District Office:***	
Contam Limit Freq 1:		***Site Postal Code:***	
Contaminant UN No 1:		***Site Region:***	
Environment Impact:	Confirmed	***Site Municipality:***	Bradford West Gwillimbury
Nature of Impact:	Air Pollution	***Site Lot:***	
Receiving Medium:		***Site Conc:***	
Receiving Env:		***Northing:***	
MOE Response:	No Field Response	***Easting:***	
Dt MOE Arvl on Scn:		***Site Geo Ref Accu:***	
MOE Reported Dt:	2014/10/31	***Site Map Datum:***	
Dt Document Closed:	2014/11/13	***SAC Action Class:***	Air Spills - Gases and Vapours
Incident Reason:	Equipment Failure	***Source Type:***	
Site Name:	305 Barrie St, Bradford<UNOFFICIAL>		
Site County/District:			
Site Geo Ref Meth:			
Incident Summary:	Johns No Frills: refrigerant to atm		
Contaminant Qty:	102.2 kg		

Site: ***MARINE VESSEL***
HOLLAND RIVER NEAR BRADFORD LAKE SIMCOE YORK R.M. ON

Database: ***SPL***

Ref No:	36347	***Discharger Report:***	
Site No:		***Material Group:***	
Incident Dt:	6/16/1990	***Health/Env Conseq:***	
Year:		***Client Type:***	
Incident Cause:	WATERCRAFT SINKING	***Sector Type:***	
Incident Event:		***Agency Involved:***	
Contaminant Code:		***Nearest Watercourse:***	
Contaminant Name:		***Site Address:***	
Contaminant Limit 1:		***Site District Office:***	
Contam Limit Freq 1:		***Site Postal Code:***	
Contaminant UN No 1:		***Site Region:***	
Environment Impact:	POSSIBLE	***Site Municipality:***	27000
Nature of Impact:	Water course or lake	***Site Lot:***	
Receiving Medium:	WATER	***Site Conc:***	
Receiving Env:		***Northing:***	

MOE Response:		***Easting:***	C.C.G.
Dt MOE Arvl on Scn:		***Site Geo Ref Accu:***	
MOE Reported Dt:	6/16/1990	***Site Map Datum:***	
Dt Document Closed:		***SAC Action Class:***	
Incident Reason:	FIRE/EXPLOSION	***Source Type:***	
Site Name:			
Site County/District:			
Site Geo Ref Meth:			
Incident Summary:	BOAT CAUGHT FIRE AND SANK-SOME GASOLINE LEFT ON SURFACE.		
Contaminant Qty:			

Site: ***The Corporation of the Town of East Gwillimbury***
Yonge Street YONGE STREET East Gwillimbury ON

Database: ***SPL***

Ref No:	0756-6UH2EJ	***Discharger Report:***	
Site No:		***Material Group:***	Oils
Incident Dt:	10/11/2006	***Health/Env Conseq:***	
Year:		***Client Type:***	
Incident Cause:	Other Discharges	***Sector Type:***	Other Motor Vehicle
Incident Event:		***Agency Involved:***	
Contaminant Code:	15	***Nearest Watercourse:***	
Contaminant Name:	MOTOR OIL	***Site Address:***	YONGE STREET
Contaminant Limit 1:		***Site District Office:***	York-Durham
Contam Limit Freq 1:		***Site Postal Code:***	
Contaminant UN No 1:		***Site Region:***	
Environment Impact:	Possible	***Site Municipality:***	East Gwillimbury
Nature of Impact:	Soil Contamination; Surface Water Pollution	***Site Lot:***	
Receiving Medium:	Land & Water	***Site Conc:***	
Receiving Env:		***Northing:***	NA
MOE Response:		***Easting:***	NA
Dt MOE Arvl on Scn:		***Site Geo Ref Accu:***	
MOE Reported Dt:	10/11/2006	***Site Map Datum:***	
Dt Document Closed:		***SAC Action Class:***	
Incident Reason:	Equipment/Vehicles	***Source Type:***	
Site Name:	YONGE STREET		
Site County/District:			
Site Geo Ref Meth:			
Incident Summary:	Yonge & Bathurst - 20L motor oil to road & ditch		
Contaminant Qty:	20 L		

Site: ***ONTARIO HYDRO***
LOT 14,CONS 8 MOTOR VEHICLE (OPERATING FLUID) BRADFORD-WEST GWILLIMBURY TOWN ON

Database: ***SPL***

Ref No:	46119	***Discharger Report:***	
Site No:		***Material Group:***	
Incident Dt:	1/28/1991	***Health/Env Conseq:***	
Year:		***Client Type:***	
Incident Cause:	PIPE/HOSE LEAK	***Sector Type:***	
Incident Event:		***Agency Involved:***	
Contaminant Code:		***Nearest Watercourse:***	
Contaminant Name:		***Site Address:***	
Contaminant Limit 1:		***Site District Office:***	
Contam Limit Freq 1:		***Site Postal Code:***	
Contaminant UN No 1:		***Site Region:***	
Environment Impact:	POSSIBLE	***Site Municipality:***	70410
Nature of Impact:	Vegetation	***Site Lot:***	
Receiving Medium:	LAND	***Site Conc:***	
Receiving Env:		***Northing:***	
MOE Response:		***Easting:***	
Dt MOE Arvl on Scn:		***Site Geo Ref Accu:***	
MOE Reported Dt:	1/28/1991	***Site Map Datum:***	
Dt Document Closed:		***SAC Action Class:***	
Incident Reason:	EQUIPMENT FAILURE	***Source Type:***	
Site Name:			
Site County/District:			
Site Geo Ref Meth:			

Incident Summary: ONTARIO HYDRO-10 LITRES HYDRAULIC OIL TO GROUND &HEDGE FROM AUGER TRUCK
Contaminant Qty:

Site: ***PETRO-CANADA***
PETRO CANADA BULK PLANT UNDERGROUND STORAGE TANK BULK PLANT/TERMINAL COLBORNE VILL. ON

Database: ***SPL***

Ref No:	31745	**Discharger Report:**	
Site No:		**Material Group:**	
Incident Dt:	2/10/1990	**Health/Env Conseq:**	
Year:		**Client Type:**	
Incident Cause:	CONTAINER OVERFLOW	**Sector Type:**	
Incident Event:		**Agency Involved:**	
Contaminant Code:		**Nearest Watercourse:**	
Contaminant Name:		**Site Address:**	
Contaminant Limit 1:		**Site District Office:**	
Contam Limit Freq 1:		**Site Postal Code:**	
Contaminant UN No 1:		**Site Region:**	
Environment Impact:	NOT ANTICIPATED	**Site Municipality:**	61502
Nature of Impact:		**Site Lot:**	
Receiving Medium:	LAND	**Site Conc:**	
Receiving Env:		**Northing:**	
MOE Response:		**Easting:**	MOE, MCCR
Dt MOE Arvl on Scn:		**Site Geo Ref Accu:**	
MOE Reported Dt:	2/12/1990	**Site Map Datum:**	
Dt Document Closed:		**SAC Action Class:**	
Incident Reason:	ERROR	**Source Type:**	
Site Name:			
Site County/District:			
Site Geo Ref Meth:			

Incident Summary: BACKENTRY - 230 LITRES OFDIESEL FUEL TO GROUND.
Contaminant Qty:

Site: ***PETRO-CANADA***
TANK TRUCK (CARGO) COLBORNE VILL. ON

Database: ***SPL***

Ref No:	57524	**Discharger Report:**	
Site No:		**Material Group:**	
Incident Dt:	9/18/1991	**Health/Env Conseq:**	
Year:		**Client Type:**	
Incident Cause:	OTHER TRANSPORTATION ACCIDENT	**Sector Type:**	
Incident Event:		**Agency Involved:**	
Contaminant Code:		**Nearest Watercourse:**	
Contaminant Name:		**Site Address:**	
Contaminant Limit 1:		**Site District Office:**	
Contam Limit Freq 1:		**Site Postal Code:**	
Contaminant UN No 1:		**Site Region:**	
Environment Impact:	CONFIRMED	**Site Municipality:**	61502
Nature of Impact:	Soil contamination	**Site Lot:**	
Receiving Medium:	LAND	**Site Conc:**	
Receiving Env:		**Northing:**	
MOE Response:		**Easting:**	
Dt MOE Arvl on Scn:		**Site Geo Ref Accu:**	
MOE Reported Dt:	9/18/1991	**Site Map Datum:**	
Dt Document Closed:		**SAC Action Class:**	
Incident Reason:	ERROR	**Source Type:**	
Site Name:			
Site County/District:			
Site Geo Ref Meth:			

Incident Summary: PETRO CANADA TANK TRUCK 400 L OIL TO GROUND DUE TO COMPARTMENT RUPTURE.
Contaminant Qty:

Site: ***ONTARIO HYDRO***
GREENHAM LOT 8, CONC 9 BETWEEN MIDDLETOWN RD. & HWY 400 MOTOR VEHICLE (OPERATING FLUID)
BRADFORD-WEST GWILLIMBURY TOWN ON

Database: ***SPL***

Ref No:	26509	***Discharger Report:***	
Site No:		***Material Group:***	
Incident Dt:	10/13/1989	***Health/Env Conseq:***	
Year:		***Client Type:***	
Incident Cause:	PIPE/HOSE LEAK	***Sector Type:***	
Incident Event:		***Agency Involved:***	
Contaminant Code:		***Nearest Watercourse:***	
Contaminant Name:		***Site Address:***	
Contaminant Limit 1:		***Site District Office:***	
Contam Limit Freq 1:		***Site Postal Code:***	
Contaminant UN No 1:		***Site Region:***	
Environment Impact:		***Site Municipality:***	70410
Nature of Impact:		***Site Lot:***	
Receiving Medium:	LAND	***Site Conc:***	
Receiving Env:		***Northing:***	
MOE Response:		***Easting:***	
Dt MOE Arvl on Scn:		***Site Geo Ref Accu:***	
MOE Reported Dt:	10/13/1989	***Site Map Datum:***	
Dt Document Closed:		***SAC Action Class:***	
Incident Reason:	UNKNOWN	***Source Type:***	
Site Name:			
Site County/District:			
Site Geo Ref Meth:			
Incident Summary:	ONTARIO HYDRO - 3 - 4L OFHYDRAULIC OIL SPILLED TO GRAVEL DRIVEWAY.		
Contaminant Qty:			

Site: ***HARMAC TRANSPORTATION***
COATES FUEL, LESLIE STREET, QUEENSVILLE TANK TRUCK (CARGO) EAST GWILLIMBURY TOWN ON

Database: ***SPL***

Ref No:	233150	***Discharger Report:***	
Site No:		***Material Group:***	
Incident Dt:	7/24/2002	***Health/Env Conseq:***	
Year:		***Client Type:***	
Incident Cause:	PIPE/HOSE LEAK	***Sector Type:***	
Incident Event:		***Agency Involved:***	
Contaminant Code:		***Nearest Watercourse:***	
Contaminant Name:		***Site Address:***	
Contaminant Limit 1:		***Site District Office:***	
Contam Limit Freq 1:		***Site Postal Code:***	
Contaminant UN No 1:		***Site Region:***	
Environment Impact:	POSSIBLE	***Site Municipality:***	27407
Nature of Impact:	Soil contamination	***Site Lot:***	
Receiving Medium:	LAND	***Site Conc:***	
Receiving Env:		***Northing:***	
MOE Response:		***Easting:***	
Dt MOE Arvl on Scn:		***Site Geo Ref Accu:***	
MOE Reported Dt:	7/24/2002	***Site Map Datum:***	
Dt Document Closed:		***SAC Action Class:***	
Incident Reason:	MATERIAL FAILURE	***Source Type:***	
Site Name:			
Site County/District:			
Site Geo Ref Meth:			
Incident Summary:	HARMAC: 5L MOTOR OIL TO GROUND, HOSE RUPTURE ON TRUCK DURING DELIVERY		
Contaminant Qty:			

Site: ***Miller Paving Limited***
Hwy 404 south of Ravenshoe Rd East Gwillimbury ON

Database: ***SPL***

Ref No:	6533-8MQQBC	***Discharger Report:***	
Site No:		***Material Group:***	
Incident Dt:	10/17/2011	***Health/Env Conseq:***	
Year:		***Client Type:***	
Incident Cause:	Overturn - Truck Or Trailer	***Sector Type:***	Transport Truck
Incident Event:		***Agency Involved:***	
Contaminant Code:	15	***Nearest Watercourse:***	

Contaminant Name:	MOTOR OIL	***Site Address:***	Hwy 404 south of Ravenshoe Rd
Contaminant Limit 1:		***Site District Office:***	
Contam Limit Freq 1:		***Site Postal Code:***	
Contaminant UN No 1:		***Site Region:***	
Environment Impact:	Not Anticipated	***Site Municipality:***	East Gwillimbury
Nature of Impact:	Soil Contamination	***Site Lot:***	
Receiving Medium:	Sewage - Municipal/Private and Commercial	***Site Conc:***	
Receiving Env:		***Northing:***	
MOE Response:	No Field Response	***Easting:***	
Dt MOE Arvl on Scn:		***Site Geo Ref Accu:***	
MOE Reported Dt:	10/17/2011	***Site Map Datum:***	
Dt Document Closed:	12/15/2011	***SAC Action Class:***	Land Spills
Incident Reason:	Error- Operator error	***Source Type:***	
Site Name:	Highway 404 extension under construction south of Ravenshoe Rd<UNOFFICIAL>		
Site County/District:			
Site Geo Ref Meth:			
Incident Summary:	Miller Paving: operating flds to grnd; cntnd & clng		
Contaminant Qty:	0 other - see incident description		

Site: ***G.A. FOSS TRANSPORT LTD.***
ON HWY. 11 IN BRADFORD AT THE SUNOCO STATION TANK TRUCK (CARGO) BRADFORD-WEST GWILLIMBURY TOWN ON

Database: ***SPL***

Ref No:	122515	***Discharger Report:***	
Site No:		***Material Group:***	
Incident Dt:	1/15/1996	***Health/Env Conseq:***	
Year:		***Client Type:***	
Incident Cause:	VALVE/FITTING LEAK OR FAILURE	***Sector Type:***	
Incident Event:		***Agency Involved:***	
Contaminant Code:		***Nearest Watercourse:***	
Contaminant Name:		***Site Address:***	
Contaminant Limit 1:		***Site District Office:***	
Contam Limit Freq 1:		***Site Postal Code:***	
Contaminant UN No 1:		***Site Region:***	
Environment Impact:	NOT ANTICIPATED	***Site Municipality:***	70410
Nature of Impact:	Other	***Site Lot:***	
Receiving Medium:	LAND	***Site Conc:***	
Receiving Env:		***Northing:***	
MOE Response:		***Easting:***	
Dt MOE Arvl on Scn:		***Site Geo Ref Accu:***	
MOE Reported Dt:	1/15/1996	***Site Map Datum:***	
Dt Document Closed:		***SAC Action Class:***	
Incident Reason:	ERROR	***Source Type:***	
Site Name:			
Site County/District:			
Site Geo Ref Meth:			
Incident Summary:	FOSS TRANSPORT- 200 L OF GASOLINE TO ASPHALT AT SERVICE CENTRE.		
Contaminant Qty:			

Site: ***Bradford Greenhouse<UNOFFICIAL>***
Highway 11 Bradford West Gwillimbury ON

Database: ***SPL***

Ref No:	2453-5PJLX7	***Discharger Report:***	
Site No:		***Material Group:***	Oil
Incident Dt:	7/15/2003	***Health/Env Conseq:***	
Year:		***Client Type:***	
Incident Cause:	Tank (Above Ground) Leak	***Sector Type:***	Other
Incident Event:		***Agency Involved:***	
Contaminant Code:	13	***Nearest Watercourse:***	
Contaminant Name:	DIESEL FUEL	***Site Address:***	
Contaminant Limit 1:		***Site District Office:***	Barrie
Contam Limit Freq 1:		***Site Postal Code:***	
Contaminant UN No 1:		***Site Region:***	Southwestern
Environment Impact:	Possible	***Site Municipality:***	Bradford West Gwillimbury
Nature of Impact:	Soil Contamination; Surface Water Pollution; Vegetation Damage	***Site Lot:***	

Receiving Medium:	Land & Water	***Site Conc:***	
Receiving Env:		***Northing:***	
MOE Response:		***Easting:***	
Dt MOE Arvl on Scn:		***Site Geo Ref Accu:***	
MOE Reported Dt:	7/17/2003	***Site Map Datum:***	
Dt Document Closed:		***SAC Action Class:***	Spill to Inland Watercourses; Spill to Land
Incident Reason:	Damage By Moving Equipment - Containers damaged by moving	***Source Type:***	
Site Name:	4 KM NORTH OF BRADFORD <UNOFFICIAL>		
Site County/District:			
Site Geo Ref Meth:			
Incident Summary:	Bradford Greenhouse - diesel spill		
Contaminant Qty:	other - see incident description		

Site: ***PETRO-CANADA***
PETRO-CANADA CARDLOCK KEY LOCK STATION BRADFORD-WEST GWILLIMBURY TOWN ON

Database: ***SPL***

Ref No:	223129	***Discharger Report:***	
Site No:		***Material Group:***	
Incident Dt:	3/12/2002	***Health/Env Conseq:***	
Year:		***Client Type:***	
Incident Cause:	UNKNOWN	***Sector Type:***	
Incident Event:		***Agency Involved:***	
Contaminant Code:		***Nearest Watercourse:***	
Contaminant Name:		***Site Address:***	
Contaminant Limit 1:		***Site District Office:***	
Contam Limit Freq 1:		***Site Postal Code:***	
Contaminant UN No 1:		***Site Region:***	
Environment Impact:	POSSIBLE	***Site Municipality:***	70410
Nature of Impact:	Soil contamination	***Site Lot:***	
Receiving Medium:	LAND	***Site Conc:***	
Receiving Env:		***Northing:***	
MOE Response:		***Easting:***	
Dt MOE Arvl on Scn:		***Site Geo Ref Accu:***	
MOE Reported Dt:	3/12/2002	***Site Map Datum:***	
Dt Document Closed:		***SAC Action Class:***	
Incident Reason:	UNKNOWN	***Source Type:***	
Site Name:			
Site County/District:			
Site Geo Ref Meth:			
Incident Summary:	PETRO-CANADA: 35L DIESEL TO GROUND DURING NIGHT. ABSORBALL DOWN, CLEANING		
Contaminant Qty:			

Site: ***The Corporation of the Town of Bradford West Gwillimbury***
Dissette Street Bradford West Gwillimbury ON NA

Database: ***SPL***

Ref No:	6153-AK7RVY	***Discharger Report:***	
Site No:	NA	***Material Group:***	
Incident Dt:	3/6/2017	***Health/Env Conseq:***	2 - Minor Environment
Year:		***Client Type:***	Municipal Government
Incident Cause:		***Sector Type:***	Municipal Sewage
Incident Event:	Leak/Break	***Agency Involved:***	
Contaminant Code:	44	***Nearest Watercourse:***	
Contaminant Name:	SEWAGE,RAW UNCHLORINATED	***Site Address:***	Dissette Street
Contaminant Limit 1:		***Site District Office:***	Barrie
Contam Limit Freq 1:		***Site Postal Code:***	
Contaminant UN No 1:	n/a	***Site Region:***	Central
Environment Impact:		***Site Municipality:***	Bradford West Gwillimbury
Nature of Impact:		***Site Lot:***	
Receiving Medium:		***Site Conc:***	NA
Receiving Env:	Land	***Northing:***	NA
MOE Response:		***Easting:***	NA
Dt MOE Arvl on Scn:		***Site Geo Ref Accu:***	NA
MOE Reported Dt:	3/6/2017	***Site Map Datum:***	NA
Dt Document Closed:		***SAC Action Class:***	
Incident Reason:	Operator/Human Error	***Source Type:***	Sewage Treatment

Site Name:	90 Dissette Street
Site County/District:	County of Simcoe
Site Geo Ref Meth:	NA
Incident Summary:	DWMD WW Spill
Contaminant Qty:	14 m³

Site: ***Manitoulin Transport Inc.***
Dissette Street Bradford West Gwillimbury ON

Database: ***SPL***

Ref No:	2551-ABTKRB	***Discharger Report:***	
Site No:	NA	***Material Group:***	
Incident Dt:	2016/07/13	***Health/Env Conseq:***	
Year:		***Client Type:***	
Incident Cause:		***Sector Type:***	Miscellaneous Industrial
Incident Event:	Leak/Break	***Agency Involved:***	
Contaminant Code:	22	***Nearest Watercourse:***	
Contaminant Name:	POTASSIUM HYDROXIDE SOLUTION	***Site Address:***	Dissette Street
Contaminant Limit 1:		***Site District Office:***	
Contam Limit Freq 1:		***Site Postal Code:***	
Contaminant UN No 1:		***Site Region:***	
Environment Impact:		***Site Municipality:***	Bradford West Gwillimbury
Nature of Impact:		***Site Lot:***	
Receiving Medium:		***Site Conc:***	
Receiving Env:	Land	***Northing:***	4886419
MOE Response:	No	***Easting:***	615307
Dt MOE Arvl on Scn:		***Site Geo Ref Accu:***	
MOE Reported Dt:	2016/07/13	***Site Map Datum:***	
Dt Document Closed:	2016/07/20	***SAC Action Class:***	Land Spills
Incident Reason:	Equipment Failure	***Source Type:***	
Site Name:	Spill Site<UNOFFICIAL>		
Site County/District:			
Site Geo Ref Meth:			
Incident Summary:	Manitoulin Transport: drum leaking KOH on road, clng		
Contaminant Qty:	208 L		

Site: ***LECLAIR FUELS LTD.***
DISSETTE ST. BRADFORD TANK TRUCK (CARGO) BRADFORD-WEST GWILLIMBURY TOWN ON

Database: ***SPL***

Ref No:	3914	***Discharger Report:***	
Site No:		***Material Group:***	
Incident Dt:	//	***Health/Env Conseq:***	
Year:		***Client Type:***	
Incident Cause:	OTHER CAUSE (N.O.S.)	***Sector Type:***	
Incident Event:		***Agency Involved:***	
Contaminant Code:		***Nearest Watercourse:***	
Contaminant Name:		***Site Address:***	
Contaminant Limit 1:		***Site District Office:***	
Contam Limit Freq 1:		***Site Postal Code:***	
Contaminant UN No 1:		***Site Region:***	
Environment Impact:		***Site Municipality:***	70410
Nature of Impact:	SOIL CONTAMINATION	***Site Lot:***	
Receiving Medium:	LAND	***Site Conc:***	
Receiving Env:		***Northing:***	
MOE Response:		***Easting:***	BRADFORD POLICE DEPT.
Dt MOE Arvl on Scn:		***Site Geo Ref Accu:***	
MOE Reported Dt:	4/22/1988	***Site Map Datum:***	
Dt Document Closed:		***SAC Action Class:***	
Incident Reason:	INTENTIONAL/PLANNED	***Source Type:***	
Site Name:			
Site County/District:			
Site Geo Ref Meth:			
Incident Summary:	MR.MANNEL DIAS - DRIVER DUMPED GASOLINE INTO A DITCH		
Contaminant Qty:			

Site: ***PETRO-CANADA***
BULK TREMINAL BULK PLANT/TERMINAL COLBORNE VILL. ON

Database: ***SPL***

Ref No:	3633	***Discharger Report:***	
Site No:		***Material Group:***	
Incident Dt:	5/13/1988	***Health/Env Conseq:***	
Year:		***Client Type:***	
Incident Cause:	VALVE/FITTING LEAK OR FAILURE	***Sector Type:***	
Incident Event:		***Agency Involved:***	
Contaminant Code:		***Nearest Watercourse:***	
Contaminant Name:		***Site Address:***	
Contaminant Limit 1:		***Site District Office:***	
Contam Limit Freq 1:		***Site Postal Code:***	
Contaminant UN No 1:		***Site Region:***	
Environment Impact:		***Site Municipality:***	61502
Nature of Impact:		***Site Lot:***	
Receiving Medium:	LAND	***Site Conc:***	
Receiving Env:		***Northing:***	
MOE Response:		***Easting:***	
Dt MOE Arvl on Scn:		***Site Geo Ref Accu:***	
MOE Reported Dt:	5/13/1988	***Site Map Datum:***	
Dt Document Closed:		***SAC Action Class:***	
Incident Reason:	EQUIPMENT FAILURE	***Source Type:***	
Site Name:			
Site County/District:			
Site Geo Ref Meth:			
Incident Summary:	PETRO CANADA BULK TERM.- EST. 150 LITRES, DIESEL TO GROUND.		
Contaminant Qty:			

Site: ***Miller Paving Limited***
East Gwillimbury ON L3R 2N8

Database: ***WDS***

Approval No:	1839-5PXJLW	***Total Area (ha):***	
Mob Unit Cert No:		***Landfill Cap (m^3):***	
EBR Registry No:		***Transfer Area (ha):***	
Status:	Revoked and/or Replaced	***Transfer Cap (m^3):***	
Facility Type:		***Transfer Cert No:***	
Record Type:	ECA	***Inciner. Area (ha):***	
Link Source:	IDS	***Inciner. Cap (t):***	
Project Type:	WASTE DISPOSAL SITES	***Process Area (m^3):***	
Application Status:		***Process Cap (m^3/d):***	
Issue Date:	2003-10-20	***Process Vol (m^3):***	
Input Date:		***Process Feed (m^3):***	
Date Received:		***Site Concession:***	
Est Closure Date:		***Site Region/County:***	
Mobile Capacity:		***SWP Area Name:***	
Mobile Units:		***MOE District:***	
Mobile Description:		***District Office:***	
Prop City:		***Latitude:***	
Prop Postal:		***Longitude:***	
Prop Phone:		***Geometry X:***	
Serial Link:		***Geometry Y:***	
Approval Type:	ECA-WASTE DISPOSAL SITES		
Proponent:			
Prop Address:			
Proponent County/District:			
Full Address:			
Site Lot:			
Waste Class Code:			
Waste Class:			
Waste Type:			
Waste Type Other:			
Waste Description:			
Landfill Monitoring:			
Landfill Ctrl Type:			
Site Closing Description:			
Project Description:			

Municipalities Served:
Approval Description:
Other Approvals/Permits:
PDF URL: https://www.accessenvironment.ene.gov.on.ca/instruments/2513-5P8PPR-14.pdf

Appendix: Database Descriptions

Environmental Risk Information Services (ERIS) can search the following databases. The extent of historical information varies with each database and current information is determined by what is publicly available to ERIS at the time of update. ***Note:*** *Databases denoted with " * " indicates that the database will no longer be updated. See the individual database description for more information.*

Abandoned Aggregate Inventory: Provincial AAGR

The MAAP Program maintains a database of abandoned pits and quarries. Please note that the database is only referenced by lot and concession and city/town location. The database provides information regarding the location, type, size, land use, status and general comments.*

Government Publication Date: Sept 2002*

Aggregate Inventory: Provincial AGR

The Ontario Ministry of Natural Resources maintains a database of all active pits and quarries. The database provides information regarding the registered owner/operator, location name, operation type, approval type, and maximum annual tonnage.

Government Publication Date: Up to Sep 2019

Abandoned Mine Information System: Provincial AMIS

The Abandoned Mines Information System contains data on known abandoned and inactive mines located on both Crown and privately held lands. The information was provided by the Ministry of Northern Development and Mines (MNDM), with the following disclaimer: "the database provided has been compiled from various sources, and the Ministry of Northern Development and Mines makes no representation and takes no responsibility that such information is accurate, current or complete". Reported information includes official mine name, status, background information, mine start/end date, primary commodity, mine features, hazards and remediation.

Government Publication Date: 1800-Oct 2018

Anderson's Waste Disposal Sites: Private ANDR

The information provided in this database was collected by examining various historical documents which aimed to characterize the likely position of former waste disposal sites from 1860 to present. The research initiative behind the creation of this database was to identify those sites that are missing from the Ontario MOE Waste Disposal Site Inventory, as well as to provide revisions and corrections to the positions and descriptions of sites currently listed in the MOE inventory. In addition to historic waste disposal facilities, the database also identifies certain auto wreckers and scrap yards that have been extrapolated from documentary sources. Please note that the data is not warranted to be complete, exhaustive or authoritative. The information was collected for research purposes only.

Government Publication Date: 1860s-Present

Aboveground Storage Tanks: Provincial AST

Historical listing of aboveground storage tanks made available by the Department of Natural Resources and Forestry. Includes tanks used to hold water or petroleum. This dataset has been retired as of September 25, 2014 and will no longer be updated.

Government Publication Date: May 31, 2014

Automobile Wrecking & Supplies: Private AUWR

This database provides an inventory of known locations that are involved in the scrap metal, automobile wrecking/recycling, and automobile parts & supplies industry. Information is provided on the company name, location and business type.

Government Publication Date: 1999-Jul 31, 2019

Borehole: Provincial BORE

A borehole is the generalized term for any narrow shaft drilled in the ground, either vertically or horizontally. The information here includes geotechnical investigations or environmental site assessments, mineral exploration, or as a pilot hole for installing piers or underground utilities. Information is from many sources such as the Ministry of Transportation (MTO) boreholes from engineering reports and projects from the 1950 to 1990's in Southern Ontario. Boreholes from the Ontario Geological Survey (OGS) including The Urban Geology Analysis Information System (UGAIS) and the York Peel Durham Toronto (YPDT) database of the Conservation Authority Moraine Coalition. This database will include fields such as location, stratigraphy, depth, elevation, year drilled, etc. For all water well data or oil and gas well data for Ontario please refer to WWIS and OOGW.

Government Publication Date: 1875-Jul 2018

Certificates of Approval: Provincial CA

This database contains the following types of approvals: Air & Noise, Industrial Sewage, Municipal & Private Sewage, Waste Management Systems and Renewable Energy Approvals. The MOE in Ontario states that any facility that releases emissions to the atmosphere, discharges contaminants to ground or surface water, provides potable water supplies, or stores, transports or disposes of waste, must have a Certificate of Approval before it can operate lawfully. Fields include approval number, business name, address, approval date, approval type and status. This database will no longer be updated, as CofA's have been replaced by either Environmental Activity and Sector Registry (EASR) or Environmental Compliance Approval (ECA). Please refer to those individual databases for any information after Oct.31, 2011.

Government Publication Date: 1985-Oct 30, 2011*

Dry Cleaning Facilities: Federal CDRY

List of dry cleaning facilities made available by Environment and Climate Change Canada. Environment and Climate Change Canada's Tetrachloroethylene (Use in Dry Cleaning and Reporting Requirements) Regulations (SOR/2003-79) are intended to reduce releases of tetrachloroethylene to the environment from dry cleaning facilities.

Government Publication Date: Jan 2004-Dec 2017

Commercial Fuel Oil Tanks: Provincial CFOT

Locations of commercial underground fuel oil tanks. This is not a comprehensive or complete inventory of commercial fuel tanks in the province; this listing is a copy of records of registered commercial underground fuel oil tanks obtained under Access to Public Information.
Note that the following types of tanks do not require registration: waste oil tanks in apartments, office buildings, residences, etc.; aboveground gas or diesel tanks. Records are not verified for accuracy or completeness.

Government Publication Date: Feb 28, 2017

Chemical Register: Private CHEM

This database includes information from both a one time study conducted in 1992 and private source and is a listing of facilities that manufacture or distribute chemicals. The production of these chemical substances may involve one or more chemical reactions and/or chemical separation processes (i.e. fractionation, solvent extraction, crystallization, etc.).

Government Publication Date: 1999-Jul 31, 2019

Compressed Natural Gas Stations: Private CNG

Canada has a network of public access compressed natural gas (CNG) refuelling stations. These stations dispense natural gas in compressed form at 3,000 pounds per square inch (psi), the pressure which is allowed within the current Canadian codes and standards. The majority of natural gas refuelling is located at existing retail gasoline that have a separate refuelling island for natural gas. This list of stations is made available by the Canadian Natural Gas Vehicle Alliance.

Government Publication Date: Dec 2012 - Aug 2019

Inventory of Coal Gasification Plants and Coal Tar Sites: Provincial COAL

This inventory includes both the "Inventory of Coal Gasification Plant Waste Sites in Ontario-April 1987" and the Inventory of Industrial Sites Producing or Using Coal Tar and Related Tars in Ontario-November 1988) collected by the MOE. It identifies industrial sites that produced and continue to produce or use coal tar and other related tars. Detailed information is available and includes: facility type, size, land use, information on adjoining properties, soil condition, site operators/occupants, site description, potential environmental impacts and historic maps available. This was a one-time inventory.*

Government Publication Date: Apr 1987 and Nov 1988*

Compliance and Convictions: Provincial CONV

This database summarizes the fines and convictions handed down by the Ontario courts beginning in 1989. Companies and individuals named here have been found guilty of environmental offenses in Ontario courts of law.

Government Publication Date: 1989-Sep 2019

Certificates of Property Use: Provincial CPU

This is a subset taken from Ontario's Environmental Registry (EBR) database. It will include all CPU's on the registry such as (EPA s. 168.6) - Certificate of Property Use.

Government Publication Date: 1994-Oct 31, 2019

Drill Hole Database: Provincial DRL

The Ontario Drill Hole Database contains information on more than 113,000 percussion, overburden, sonic and diamond drill holes from assessment files on record with the department of Mines and Minerals. Please note that limited data is available for southern Ontario, as it was the last area to be completed. The database was created when surveys submitted to the Ministry were converted in the Assessment File Research Image Database (AFRI) project. However, the degree of accuracy (coordinates) as to the exact location of drill holes is dependent upon the source document submitted to the MNDM. Levels of accuracy used to locate holes are: centering on the mining claim; a sketch of the mining claim; a 1:50,000 map; a detailed company map; or from submitted a "Report of Work".

Government Publication Date: 1886 - Sep 2019

Environmental Activity and Sector Registry: Provincial EASR

On October 31, 2011, a smarter, faster environmental approvals system came into effect in Ontario. The EASR allows businesses to register certain activities with the ministry, rather than apply for an approval. The registry is available for common systems and processes, to which preset rules of operation can be applied. The EASR is currently available for: heating systems, standby power systems and automotive refinishing. Businesses whose activities aren't subject to the EASR may apply for an ECA (Environmental Compliance Approval), Please see our ECA database.

Government Publication Date: Oct 2011-Oct 31, 2019

Environmental Registry: Provincial EBR

The Environmental Registry lists proposals, decisions and exceptions regarding policies, Acts, instruments, or regulations that could significantly affect the environment. Through the Registry, thirteen provincial ministries notify the public of upcoming proposals and invite their comments. For example, if a local business is requesting a permit, license, or certificate of approval to release substances into the air or water; these are notified on the registry. Data includes: Approval for discharge into the natural environment other than water (i.e. Air) - EPA s. 9, Approval for sewage works - OWRA s. 53(1), and EPA s. 27 - Approval for a waste disposal site. For information regarding Permit to Take Water (PTTW), Certificate of Property Use (CPU) and (ORD) Orders please refer to those individual databases.

Government Publication Date: 1994-Oct 31, 2019

Environmental Compliance Approval: Provincial ECA

On October 31, 2011, a smarter, faster environmental approvals system came into effect in Ontario. In the past, a business had to apply for multiple approvals (known as certificates of approval) for individual processes and pieces of equipment. Today, a business either registers itself, or applies for a single approval, depending on the types of activities it conducts. Businesses whose activities aren't subject to the EASR may apply for an ECA. A single ECA addresses all of a business's emissions, discharges and wastes. Separate approvals for air, noise and waste are no longer required. This database will also include Renewable Energy Approvals. For certificates of approval prior to Nov 1st, 2011, please refer to the CA database. For all Waste Disposal Sites please refer to the WDS database.

Government Publication Date: Oct 2011-Oct 31, 2019

Environmental Effects Monitoring: Federal EEM

The Environmental Effects Monitoring program assesses the effects of effluent from industrial or other sources on fish, fish habitat and human usage of fisheries resources. Since 1992, pulp and paper mills have been required to conduct EEM studies under the Pulp and Paper Effluent Regulations. This database provides information on the mill name, geographical location and sub-lethal toxicity data.

Government Publication Date: 1992-2007*

ERIS Historical Searches: Private EHS

ERIS has compiled a database of all environmental risk reports completed since March 1999. Available fields for this database include: site location, date of report, type of report, and search radius. As per all other databases, the ERIS database can be referenced on both the map and "Statistical Profile" page.

Government Publication Date: 1999-Oct 31, 2019

Environmental Issues Inventory System: Federal EIIS

The Environmental Issues Inventory System was developed through the implementation of the Environmental Issues and Remediation Plan. This plan was established to determine the location and severity of contaminated sites on inhabited First Nation reserves, and where necessary, to remediate those that posed a risk to health and safety; and to prevent future environmental problems. The EIIS provides information on the reserve under investigation, inventory number, name of site, environmental issue, site action (Remediation, Site Assessment), and date investigation completed.

Government Publication Date: 1992-2001*

Emergency Management Historical Event: Provincial EMHE

List of locations of historical occurrences of emergency events, including those assigned to the Ministry of Natural Resources by Order-In-Council (OIC) under the Emergency Management and Civil Protection Act, as well as events where MNR provided requested emergency response assistance. Many of these events will have involved community evacuations, significant structural loss, and/or involvement of MNR emergency response staff. These events fall into one of ten (10) type categories: Dam Failure; Drought / Low Water; Erosion; Flood; Forest Fire; Soil and Bedrock Instability; Petroleum Resource Center Event, EMO Requested Assistance, Continuity of Operations Event, Other Requested Assistance. EMHE record details are reproduced by ERIS under License with the Ontario Ministry of Natural Resources © Queen's Printer for Ontario, 2017.

Government Publication Date: Dec 31, 2016

Environmental Penalty Annual Report: Provincial EPAR

This database contains data from Ontario's annual environmental penalty report published by the Ministry of the Environment and Climate Change. These reports provide information on environmental penalties for land or water violations issued to companies in one of the nine industrial sectors covered by the Municipal Industrial Strategy for Abatement (MISA) regulations.

Government Publication Date: Jan 1, 2011 - Dec 31, 2018

List of Expired Fuels Safety Facilities: Provincial EXP

List of facilities and tanks for which there was once a fuel registration. This is not a comprehensive or complete inventory of expired tanks/tank facilities in the province; this listing is a copy of previously registered tanks and facilities obtained under Access to Public Information. Includes private fuel outlets, bulk plants, fuel oil tanks, gasoline stations, marinas, propane filling stations, liquid fuel tanks, piping systems, etc; includes tanks which have been removed from the ground.
Notes: registration was not required for private fuel underground/aboveground storage tanks prior to January 1990, nor for furnace oil tanks prior to May 1, 2002; registration is not required for waste oil tanks in apartments, office buildings, residences, etc., or aboveground gas or diesel tanks. Records are not verified for accuracy or completeness.

Government Publication Date: Feb 28, 2017

Federal Convictions: Federal FCON

Environment Canada maintains a database referred to as the "Environmental Registry" that details prosecutions under the Canadian Environmental Protection Act (CEPA) and the Fisheries Act (FA). Information is provided on the company name, location, charge date, offence and penalty.

Government Publication Date: 1988-Jun 2007*

Contaminated Sites on Federal Land: Federal FCS

The Federal Contaminated Sites Inventory includes information on known federal contaminated sites under the custodianship of departments, agencies and consolidated Crown corporations as well as those that are being or have been investigated to determine whether they have contamination arising from past use that could pose a risk to human health or the environment. The inventory also includes non-federal contaminated sites for which the Government of Canada has accepted some or all financial responsibility. It does not include sites where contamination has been caused by, and which are under the control of, enterprise Crown corporations, private individuals, firms or other levels of government.

Government Publication Date: Jun 2000-Aug 2019

Federal Identification Registry for Storage Tank Systems (FIRSTS): Federal FED TANKS

A list of federally regulated Storage tanks from the Federal Identification Registry for Storage Tank Systems (FIRSTS). FIRSTS is Environment and Climate Change Canada's database of storage tank systems subject to the Storage Tank for Petroleum Products and Allied Petroleum Products Regulations. The main objective of the Regulations is to prevent soil and groundwater contamination from storage tank systems located on federal and aboriginal lands. Storage tank systems that do not have a valid identification number displayed in a readily visible location on or near the storage tank system may be refused product delivery.

Government Publication Date: May 31, 2018

Fisheries & Oceans Fuel Tanks: Federal FOFT

Fisheries & Oceans Canada maintains an inventory of aboveground & underground fuel storage tanks located on Fisheries & Oceans property or controlled by DFO. Our inventory provides information on the site name, location, tank owner, tank operator, facility type, storage tank location, tank contents & capacity, and date of tank installation.

Government Publication Date: 1964-Sep 2018

Fuel Storage Tank: Provincial FST

List of registered private and retail fuel storage tanks. This is not a comprehensive or complete inventory of private and retail fuel storage tanks in the province; this listing is a copy of registered private and retail fuel storage tanks, obtained under Access to Public Information.
Notes: registration was not required for private fuel underground/aboveground storage tanks prior to January 1990, nor for furnace oil tanks prior to May 1, 2002; registration is not required for waste oil tanks in apartments, office buildings, residences, etc., or aboveground gas or diesel tanks. Records are not verified for accuracy or completeness.

Government Publication Date: Feb 28, 2017

Fuel Storage Tank - Historic: Provincial FSTH

The Fuels Safety Branch of the Ontario Ministry of Consumer and Commercial Relations maintained a database of all registered private fuel storage tanks. Public records of private fuel storage tanks are only available since the registration became effective in September 1989. This information is now collected by the Technical Standards and Safety Authority.

Government Publication Date: Pre-Jan 2010*

Ontario Regulation 347 Waste Generators Summary: Provincial GEN

Regulation 347 of the Ontario EPA defines a waste generation site as any site, equipment and/or operation involved in the production, collection, handling and/or storage of regulated wastes. A generator of regulated waste is required to register the waste generation site and each waste produced, collected, handled, or stored at the site. This database contains the registration number, company name and address of registered generators including the types of hazardous wastes generated. It includes data on waste generating facilities such as: drycleaners, waste treatment and disposal facilities, machine shops, electric power distribution etc. This information is a summary of all years from 1986 including the most currently available data. Some records may contain, within the company name, the phrase "See & Use..." followed by a series of letters and numbers. This occurs when one company is amalgamated with or taken over by another registered company. The number listed as "See & Use", refers to the new ownership and the other identification number refers to the original ownership. This phrase serves as a link between the 2 companies until operations have been fully transferred.

Government Publication Date: 1986-Jul 31, 2019

Greenhouse Gas Emissions from Large Facilities: Federal GHG

List of greenhouse gas emissions from large facilities made available by Environment Canada. Greenhouse gas emissions in kilotonnes of carbon dioxide equivalents (kt CO2 eq).

Government Publication Date: 2013-Dec 2017

TSSA Historic Incidents: Provincial HINC

List of historic incidences of spills and leaks of diesel, fuel oil, gasoline, natural gas, propane, and hydrogen recorded by the TSSA in their previous incident tracking system. The TSSA's Fuels Safety Program administers the Technical Standards & Safety Act 2000, providing fuel-related safety services associated with the safe transportation, storage, handling and use of fuels such as gasoline, diesel, propane, natural gas and hydrogen. Under this Act, the TSSA regulates fuel suppliers, storage facilities, transport trucks, pipelines, contractors and equipment or appliances that use fuels. Records are not verified for accuracy or completeness. This is not a comprehensive or complete inventory of historical fuel spills and leaks in the province. This listing is a copy of the data captured at one moment in time and is hence limited by the record date provided here.

Government Publication Date: 2006-June 2009*

Indian & Northern Affairs Fuel Tanks: Federal IAFT

The Department of Indian & Northern Affairs Canada (INAC) maintains an inventory of aboveground & underground fuel storage tanks located on both federal and crown land. Our inventory provides information on the reserve name, location, facility type, site/facility name, tank type, material & ID number, tank contents & capacity, and date of tank installation.

Government Publication Date: 1950-Aug 2003*

Fuel Oil Spills and Leaks: Provincial INC

Listing of spills and leaks of diesel, fuel oil, gasoline, natural gas, propane, and hydrogen reported to the Spills Action Centre (SAC). This is not a comprehensive or complete inventory of fuel-related leaks, spills, and incidents in the province; this listing in a copy of incidents reported to the SAC, obtained under Access to Public Information. Includes incidents from fuel-related hazards such as spills, fires, and explosions. Records are not verified for accuracy or completeness.

Government Publication Date: Feb 28, 2017

Landfill Inventory Management Ontario: Provincial LIMO

The Landfill Inventory Management Ontario (LIMO) database is updated every year, as the ministry compiles new and updated information. The inventory will include small and large landfills. Additionally, each year the ministry will request operators of the larger landfills complete a landfill data collection form that will be used to update LIMO and will include the following information from the previous operating year. This will include additional information such as estimated amount of total waste received, landfill capacity, estimated total remaining landfill capacity, fill rates, engineering designs, reporting and monitoring details, size of location, service area, approved waste types, leachate of site treatment, contaminant attenuation zone and more. The small landfills will include information such as site owner, site location and certificate of approval # and status.

Government Publication Date: Feb 28, 2019

Canadian Mine Locations: Private MINE

This information is collected from the Canadian & American Mines Handbook. The Mines database is a national database that provides over 290 listings on mines (listed as public companies) dealing primarily with precious metals and hard rocks. Listed are mines that are currently in operation, closed, suspended, or are still being developed (advanced projects). Their locations are provided as geographic coordinates (x, y and/or longitude, latitude). As of 2002, data pertaining to Canadian smelters and refineries has been appended to this database.

Government Publication Date: 1998-2009*

Mineral Occurrences: Provincial MNR

In the early 70's, the Ministry of Northern Development and Mines created an inventory of approximately 19,000 mineral occurrences in Ontario, in regard to metallic and industrial minerals, as well as some information on building stones and aggregate deposits. Please note that the "Horizontal Positional Accuracy" is approximately +/- 200 m. Many reference elements for each record were derived from field sketches using pace or chain/tape measurements against claim posts or topographic features in the area. The primary limiting factor for the level of positional accuracy is the scale of the source material. The testing of horizontal accuracy of the source materials was accomplished by comparing the plan metric (X and Y) coordinates of that point with the coordinates of the same point as defined from a source of higher accuracy.

Government Publication Date: 1846-Jan 2019

National Analysis of Trends in Emergencies System (NATES): Federal NATE

In 1974 Environment Canada established the National Analysis of Trends in Emergencies System (NATES) database, for the voluntary reporting of significant spill incidents. The data was to be used to assist in directing the work of the emergencies program. NATES ran from 1974 to 1994. Extensive information is available within this database including company names, place where the spill occurred, date of spill, cause, reason and source of spill, damage incurred, and amount, concentration, and volume of materials released.

Government Publication Date: 1974-1994*

Non-Compliance Reports: Provincial NCPL

The Ministry of the Environment provides information about non-compliant discharges of contaminants to air and water that exceed legal allowable limits, from regulated industrial and municipal facilities. A reported non-compliance failure may be in regard to a Control Order, Certificate of Approval, Sectoral Regulation or specific regulation/act.

Government Publication Date: Dec 31, 2017

National Defense & Canadian Forces Fuel Tanks: Federal NDFT

The Department of National Defense and the Canadian Forces maintains an inventory of all aboveground & underground fuel storage tanks located on DND lands. Our inventory provides information on the base name, location, tank type & capacity, tank contents, tank class, date of tank installation, date tank last used, and status of tank as of May 2001. This database will no longer be updated due to the new National Security protocols which have prohibited any release of this database.

Government Publication Date: Up to May 2001*

National Defense & Canadian Forces Spills: Federal NDSP

The Department of National Defense and the Canadian Forces maintains an inventory of spills to land and water. All spill sites have been classified under the "Transportation of Dangerous Goods Act - 1992". Our inventory provides information on the facility name, location, spill ID #, spill date, type of spill, as well as the quantity of substance spilled & recovered.

Government Publication Date: Mar 1999-Apr 2018

National Defence & Canadian Forces Waste Disposal Sites: Federal NDWD

The Department of National Defence and the Canadian Forces maintains an inventory of waste disposal sites located on DND lands. Where available, our inventory provides information on the base name, location, type of waste received, area of site, depth of site, year site opened/closed and status.

Government Publication Date: 2001-Apr 2007*

National Energy Board Pipeline Incidents: Federal NEBI

Locations of pipeline incidents from 2008 to present, made available by the Canada Energy Regulator (CER) - previously the National Energy Board (NEB). Includes incidents reported under the Onshore Pipeline Regulations and the Processing Plant Regulations related to pipelines under federal jurisdiction, does not include incident data related to pipelines under provincial or territorial jurisdiction.

Government Publication Date: 2008-Jun 30, 2019

National Energy Board Wells: Federal NEBP

The NEBW database contains information on onshore & offshore oil and gas wells that are outside provincial jurisdiction(s) and are thereby regulated by the National Energy Board. Data is provided regarding the operator, well name, well ID No./UWI, status, classification, well depth, spud and release date.

Government Publication Date: 1920-Feb 2003*

National Environmental Emergencies System (NEES): Federal NEES

In 2000, the Emergencies program implemented NEES, a reporting system for spills of hazardous substances. For the most part, this system only captured data from the Atlantic Provinces, some from Quebec and Ontario and a portion from British Columbia. Data for Alberta, Saskatchewan, Manitoba and the Territories was not captured. However, NEES is also a repository for previous Environment Canada spill datasets. NEES is composed of the historic datasets ' or Trends ' which dates from approximately 1974 to present. NEES Trends is a compilation of historic databases, which were merged and includes data from NATES (National Analysis of Trends in Emergencies System), ARTS (Atlantic Regional Trends System), and NEES. In 2001, the Emergencies Program determined that variations in reporting regimes and requirements between federal and provincial agencies made national spill reporting and trend analysis difficult to achieve. As a consequence, the department has focused efforts on capturing data on spills of substances which fall under its legislative authority only (CEPA and FA). As such, the NEES database will be decommissioned in December 2004.

Government Publication Date: 1974-2003*

National PCB Inventory: Federal NPCB

Environment Canada's National PCB inventory includes information on in-use PCB containing equipment in Canada including federal, provincial and private facilities. Federal out-of-service PCB containing equipment and PCB waste owned by the federal government or by federally regulated industries such as airlines, railway companies, broadcasting companies, telephone and telecommunications companies, pipeline companies, etc. are also listed. Although it is not Environment Canada's mandate to collect data on non-federal PCB waste, the National PCB inventory includes some information on provincial and private PCB waste and storage sites. Some addresses provided may be Head Office addresses and are not necessarily the location of where the waste is being used or stored.

Government Publication Date: 1988-2008*

National Pollutant Release Inventory: Federal NPRI

Environment Canada has defined the National Pollutant Release Inventory ("NPRI") as a federal government initiative designed to collect comprehensive national data regarding releases to air, water, or land, and waste transfers for recycling for more than 300 listed substances.

Government Publication Date: 1993-May 2017

Oil and Gas Wells: Private OGWE

The Nickle's Energy Group (publisher of the Daily Oil Bulletin) collects information on drilling activity including operator and well statistics. The well information database includes name, location, class, status and depth. The main Nickle's database is updated on a daily basis, however, this database is updated on a monthly basis. More information is available at www.nickles.com.

Government Publication Date: 1988-Aug 31, 2019

Ontario Oil and Gas Wells: Provincial OOGW

In 1998, the MNR handed over to the Ontario Oil, Gas and Salt Resources Corporation, the responsibility of maintaining a database of oil and gas wells drilled in Ontario. The OGSR Library has over 20,000+ wells in their database. Information available for all wells in the ERIS database include well owner/operator, location, permit issue date, and well cap date, license No., status, depth and the primary target (rock unit) of the well being drilled. All geology/stratigraphy table information, plus all water table information is also provide for each well record.

Government Publication Date: 1800-Jun 2019

Inventory of PCB Storage Sites: Provincial OPCB

The Ontario Ministry of Environment, Waste Management Branch, maintains an inventory of PCB storage sites within the province. Ontario Regulation 11/82 (Waste Management - PCB) and Regulation 347 (Generator Waste Management) under the Ontario EPA requires the registration of inactive PCB storage equipment and/or disposal sites of PCB waste with the Ontario Ministry of Environment. This database contains information on: 1) waste quantities; 2) major and minor sites storing liquid or solid waste; and 3) a waste storage inventory.

Government Publication Date: 1987-Oct 2004; 2012-Dec 2013

Orders: Provincial ORD

This is a subset taken from Ontario's Environmental Registry (EBR) database. It will include all Orders on the registry such as (EPA s. 17) - Order for remedial work, (EPA s. 18) - Order for preventative measures, (EPA s. 43) - Order for removal of waste and restoration of site, (EPA s. 44) - Order for conformity with Act for waste disposal sites, (EPA s. 136) - Order for performance of environmental measures.

Government Publication Date: 1994-Oct 31, 2019

Canadian Pulp and Paper: Private PAP

This information is part of the Pulp and Paper Canada Directory. The Directory provides a comprehensive listing of the locations of pulp and paper mills and the products that they produce.

Government Publication Date: 1999, 2002, 2004, 2005, 2009-2014

Parks Canada Fuel Storage Tanks: Federal PCFT

Canadian Heritage maintains an inventory of known fuel storage tanks operated by Parks Canada, in both National Parks and at National Historic Sites. The database details information on site name, location, tank install/removal date, capacity, fuel type, facility type, tank design and owner/operator.

Government Publication Date: 1920-Jan 2005*

Pesticide Register: Provincial PES

The Ontario Ministry of the Environment and Climate Change maintains a database of licensed operators and vendors of registered pesticides.

Government Publication Date: 1988-Oct 2019

Pipeline Incidents: Provincial PINC

List of pipeline incidents (strikes, leaks, spills). This is not a comprehensive or complete inventory of pipeline incidents in the province; this listing in an historical copy of records previously obtained under Access to Public Information. Records are not verified for accuracy or completeness.

Government Publication Date: Feb 28, 2017

Private and Retail Fuel Storage Tanks: Provincial PRT

The Fuels Safety Branch of the Ontario Ministry of Consumer and Commercial Relations maintained a database of all registered private fuel storage tanks and licensed retail fuel outlets. This database includes an inventory of locations that have gasoline, oil, waste oil, natural gas and/or propane storage tanks on their property. The MCCR no longer collects this information. This information is now collected by the Technical Standards and Safety Authority (TSSA).

Government Publication Date: 1989-1996*

Permit to Take Water: Provincial PTTW

This is a subset taken from Ontario's Environmental Registry (EBR) database. It will include all PTTW's on the registry such as OWRA s. 34 - Permit to take water.

Government Publication Date: 1994-Oct 31, 2019

Ontario Regulation 347 Waste Receivers Summary: Provincial REC

Part V of the Ontario Environmental Protection Act ("EPA") regulates the disposal of regulated waste through an operating waste management system or a waste disposal site operated or used pursuant to the terms and conditions of a Certificate of Approval or a Provisional Certificate of Approval. Regulation 347 of the Ontario EPA defines a waste receiving site as any site or facility to which waste is transferred by a waste carrier. A receiver of regulated waste is required to register the waste receiving facility. This database represents registered receivers of regulated wastes, identified by registration number, company name and address, and includes receivers of waste such as: landfills, incinerators, transfer stations, PCB storage sites, sludge farms and water pollution control plants. This information is a summary of all years from 1986 including the most currently available data.

Government Publication Date: 1986-2016

Record of Site Condition: Provincial RSC

The Record of Site Condition (RSC) is part of the Ministry of the Environment's Brownfields Environmental Site Registry. Protection from environmental cleanup orders for property owners is contingent upon documentation known as a record of site condition (RSC) being filed in the Environmental Site Registry. In order to file an RSC, the property must have been properly assessed and shown to meet the soil, sediment and groundwater standards appropriate for the use (such as residential) proposed to take place on the property. The Record of Site Condition Regulation (O. Reg. 153/04) details requirements related to site assessment and clean up.
RSCs filed after July 1, 2011 will also be included as part of the new (O.Reg. 511/09).

Government Publication Date: 1997-Sept 2001, Oct 2004-Sep 2019

Retail Fuel Storage Tanks: Private RST

This database includes an inventory of retail fuel outlet locations (including marinas) that have on their property gasoline, oil, waste oil, natural gas and / or propane storage tanks.

Government Publication Date: 1999-Jul 31, 2019

Scott's Manufacturing Directory: Private SCT

Scott's Directories is a data bank containing information on over 200,000 manufacturers across Canada. Even though Scott's listings are voluntary, it is the most comprehensive database of Canadian manufacturers available. Information concerning a company's address, plant size, and main products are included in this database.

Government Publication Date: 1992-Mar 2011*

Ontario Spills: Provincial SPL

This database identifies information such as location (approximate), type and quantity of contaminant, date of spill, environmental impact, cause, nature of impact, etc. Information from 1988-2002 was part of the ORIS (Occurrence Reporting Information System). The SAC (Spills Action Centre) handles all spills reported in Ontario. Regulations for spills in Ontario are part of the MOE's Environmental Protection Act, Part X.

Government Publication Date: 1988-Jun 2019

Wastewater Discharger Registration Database: Provincial SRDS

Information under this heading is combination of the following 2 programs. The Municipal/Industrial Strategy for Abatement (MISA) division of the Ontario Ministry of Environment maintained a database of all direct dischargers of toxic pollutants within nine sectors including: Electric Power Generation; Mining; Petroleum Refining; Organic Chemicals; Inorganic Chemicals; Pulp & Paper; Metal Casting; Iron & Steel; and Quarries. All sampling information is now collected and stored within the Sample Result Data Store (SRDS).

Government Publication Date: 1990-Dec 31, 2017

Anderson's Storage Tanks: Private TANK

The information provided in this database was collected by examining various historical documents, which identified the location of former storage tanks, containing substances such as fuel, water, gas, oil, and other various types of miscellaneous products. Information is available in regard to business operating at tank site, tank location, permit year, permit & installation type, no. of tanks installed & configuration and tank capacity. Data contained within this database pertains only to the city of Toronto and is not warranted to be complete, exhaustive or authoritative. The information was collected for research purposes only.

Government Publication Date: 1915-1953*

Transport Canada Fuel Storage Tanks: Federal TCFT

List of fuel storage tanks currently or previously owned or operated by Transport Canada. This inventory also includes tanks on The Pickering Lands, which refers to 7,530 hectares (18,600 acres) of land in Pickering, Markham, and Uxbridge owned by the Government of Canada since 1972; properties on this land has been leased by the government since 1975, and falls under the Site Management Policy of Transport Canada, but is administered by Public Works and Government Services Canada. This inventory provides information on the site name, location, tank age, capacity and fuel type.

Government Publication Date: 1970-Aug 2018

Variances for Abandonment of Underground Storage Tanks: Provincial VAR

Listing of variances granted for storage tank abandonment. This is not a comprehensive or complete inventory of tank abandonment variances in the province; this listing is a copy of tank abandonment variance records previously obtained under Access to Public Information. In Ontario, registered underground storage tanks must be removed within two years of disuse; if removal of a tank is not feasible, an application may be sought for a variance from this code requirement.
Records are not verified for accuracy or completeness.

Government Publication Date: Feb 28, 2017

Waste Disposal Sites - MOE CA Inventory: Provincial WDS

The Ontario Ministry of Environment, Waste Management Branch, maintains an inventory of known open (active or inactive) and closed disposal sites in the Province of Ontario. Active sites maintain a Certificate of Approval, are approved to receive and are receiving waste. Inactive sites maintain Certificate(s) of Approval but are not receiving waste. Closed sites are not receiving waste. The data contained within this database was compiled from the MOE's Certificate of Approval database. Locations of these sites may be cross-referenced to the Anderson database described under ERIS's Private Source Database section, by the CA number. All new Environmental Compliance Approvals handed out after Oct 31, 2011 for Waste Disposal Sites will still be found in this database.

Government Publication Date: Oct 2011-Oct 31, 2019

Waste Disposal Sites - MOE 1991 Historical Approval Inventory: Provincial WDSH

In June 1991, the Ontario Ministry of Environment, Waste Management Branch, published the "June 1991 Waste Disposal Site Inventory", of all known active and closed waste disposal sites as of October 30st, 1990. For each "active" site as of October 31st 1990, information is provided on site location, site/CA number, waste type, site status and site classification. For each "closed" site as of October 31st 1990, information is provided on site location, site/CA number, closure date and site classification. Locations of these sites may be cross-referenced to the Anderson database described under ERIS's Private Source Database section, by the CA number.

Government Publication Date: Up to Oct 1990*

Water Well Information System: Provincial WWIS

This database describes locations and characteristics of water wells found within Ontario in accordance with Regulation 903. It includes such information as coordinates, construction date, well depth, primary and secondary use, pump rate, static water level, well status, etc. Also included are detailed stratigraphy information, approximate depth to bedrock and the approximate depth to the water table.

Government Publication Date: Feb 28, 2019

Definitions

Database Descriptions: This section provides a detailed explanation for each database including: source, information available, time coverage, and acronyms used. They are listed in alphabetic order.

Detail Report: This is the section of the report which provides the most detail for each individual record. Records are summarized by location, starting with the project property followed by records in closest proximity.

Distance: The distance value is the distance between plotted points, not necessarily the distance between the sites' boundaries. All values are an approximation.

Direction: The direction value is the compass direction of the site in respect to the project property and/or center point of the report.

Elevation: The elevation value is taken from the location at which the records for the site address have been plotted. All values are an approximation. Source: Google Elevation API.

Executive Summary: This portion of the report is divided into 3 sections:

'Report Summary'- Displays a chart indicating how many records fall on the project property and, within the report search radii.

'Site Report Summary'-Project Property'- This section lists all the records which fall on the project property. For more details, see the 'Detail Report' section.

'Site Report Summary-Surrounding Properties'- This section summarizes all records on adjacent properties, listing them in order of proximity from the project property. For more details, see the 'Detail Report' section.

Map Key: The map key number is assigned according to closest proximity from the project property. Map Key numbers always start at #1. The project property will always have a map key of '1' if records are available. If there is a number in brackets beside the main number, this will indicate the number of records on that specific property. If there is no number in brackets, there is only one record for that property.

The symbol and colour used indicates 'elevation': the red inverted triangle will dictate 'ERIS Sites with Lower Elevation', the yellow triangle will dictate 'ERIS Sites with Higher Elevation' and the orange square will dictate 'ERIS Sites with Same Elevation.'

Unplottables: These are records that could not be mapped due to various reasons, including limited geographic information. These records may or may not be in your study area, and are included as reference.

aecom.com